

**MANAGEMENT AND FINANCE POLICY COMMITTEE (M&F)
MEETING**

**TUESDAY, JUNE 25, 2019
2:30 PM, Ponderosa, Aurora Municipal Center**

Council Member Gruber, Chair
Council Member Lawson, Vice Chair
Council Member Richardson
Deputy City Manager Michelle Wolfe
Finance Director Terri Velasquez

The Management and Finance Committee oversees the following Council goal and objectives:

PROVIDE A WELL-MANAGED AND FINANCIALLY STRONG CITY

- Ensure the delivery of high quality services to residents in an efficient and cost effective manner.
- Maintain superior financial reporting, financial controls, appropriate reserves, budgeting financial management, and transparency, and invest in capital and infrastructure to support efficient and effective long-term provision of services.
- Maintain a high financial credit (bond) rating, maintain debt policies and debt practices that allow the assessment of appropriate debt levels, and periodically review debt and debt service to minimize costs.
- Provide appropriate stewardship of natural resources to ensure long-term sustainability for the city.

1. APPROVAL OF MAY 28, 2019 DRAFT MINUTES

2. CONSENT ITEMS

- **Sales Tax Chart**

Presenter: Greg Hays, Budget Officer

3. SADDLEROCK SOUTH METROPOLITAN DISTRICT DISSOLUTION OF DISTRICT NO. 1

Presenter: Mark Geyer, General Management (10 minutes)

4. PROPOSED NEW AND AMENDED SERVICE PLANS FOR METRO DISTRICTS

Presenter: Cesarina Dancy, General Management (10 minutes)

5. PROPOSED NEW METRO DISTRICTS

Presenter: Cesarina Dancy, General Management (10 minutes)

6. ELECTION COMMISSION

Presenter: Carolyn Boller, Chair (20 minutes)

7. CAREER SERVICE COMMISSION

Presenter: Dianna Giordano, Human Resources (20 minutes)

8. INTERNAL AUDIT Q1 PROGRESS REPORT

Presenter: Wayne Sommer, General Management (10 minutes)

9. MISCELLANEOUS MATTERS FOR CONSIDERATION

- Next meeting is on July 23 at 2:30 PM.

Total projected meeting time: 80 minutes

**THIS PAGE
INTENTIONALLY
LEFT BLANK**

MANAGEMENT AND FINANCE POLICY COMMITTEE

May 28, 2019

Members Present: Council Member David Gruber – Chair, Council Member Angela Lawson – Vice Chair, and Council Member Charlie Richardson - Member

Others Present: Council Member Nicole Johnston, M. Wolfe, T. Velasquez, G. Hays, S. Ruger, T. Vaughn, D. Lathers, A. Morales., R. Allen, T. Joyce, H. Hernandez, A. Fitch, K. Mason, M. Lanterbach, and T. Hoyle

MINUTES

April 23, 2019 minutes were approved.

CONSENT ITEMS

Sales Tax Chart

March of 2019 was 5.8 percent higher than March of 2018.

Capital Plan

G. Hays gave a brief update on capital projects.

Outcome

The Committee thanked staff.

Follow-up Action

No follow-up needed.

CAMPAIGN FINANCE

Summary of Issue and Discussion

Council Member Nicole Johnston proposed certain changes to the City's ordinance related to campaign financing. Specifically, she would like to amend the reporting requirements for campaign finance activity to add additional reports as follows: All candidate, issue, political, and exploratory committees must file reports on the **90th** day, on the **60th** day, **30th** day, **14th** day, and the Friday before, and 30 days after the municipal election. In addition, she proposed language that will make the reporting requirements for Independent Expenditure Committees clearer. Adoption of this item will not change the reporting requirements for campaign committees other than to add additional required reports. There are no changes to contribution limits. She stated that part of her motive for sponsoring the ordinance is the belief that special interest groups will donate more to local races this year because of passed legislation and it gives more local control on various issues.

Council Member Gruber asked what year would this take place. Council Member Johnson replied it would be for this year.

Council Member Lawson asked if the proposed new campaign finance reporting was similar to the State of Colorado's requirements. She mentioned that as state elections get closer, candidates report biweekly. Council Member Johnston stated Aurora's reports would be less frequent than

the state. It's mainly every 30-days, and when it becomes closer, a report is due two weeks before the election. This year with a lot of the legislation that passed there's significant local control on various issues. It's anticipated there will be more money and more donors. As such there may be more activity in this election in the interest of the public and having more transparency on what's being donated. This proposal gives Aurora the opportunity to narrow the gap in reporting between the 89 days and the 22 days currently prescribed by the Municipal Code. All the information will be there when the ballots go out.

Council Member Gruber asked if there could be a situation where someone becomes a candidate after the first report is due 90 days before the election and wouldn't have to submit their first report until the 60th day before the election. S. Ruger said yes, that can happen now with the existing law. August 27 is the date when petitions are due in and that's what establishes a person as a candidate. Once they come in and register at my office they can start collecting funds for their campaign, so it's a step that is required. This proposal will require us to track and gather additional campaign finance reports in the process.

Council Member Gruber stated he recognizes the two separate processes, one for petitioning to be on the ballot and one for campaign finance reporting, but he's not yet convinced based on verbiage that they are integrated. S. Ruger replied that they are not. If someone decides to run after 85 days and they haven't collected any money or campaigned then we won't do anything until they actually start collecting funds on the campaign finance reporting side.

Council Member Johnston stated that strengthens the reason even more to add additional reporting dates as it would capture sooner those candidate's campaign finance activities.

Council Member Richardson asked about the report of contributions in the aggregate received. If contributions are more than a \$1000.00 in the aggregate received, does it mean that you have to report on the 59th day? D. Lathers replied it doesn't change the dates of required reporting, but it does change the amount that has to be reported. We had concerns particularly with contributions in-kind as small multiple sequential donations don't get reported if contributions come in from one company. Council Member Richardson asked is that's per donor? S. Ruger replied yes, noting that it is not written clearly in the current draft, and as such, language denoting per contributor should be added.

Council Member Richardson said he views this ordinance as anti-incumbent and felt that the timing of its execution was not a coincidence. He stated that he believes there is a political agenda to this initiative, but he will vote to move it forward.

Council Member Richardson stated that when he took an initial run at updating campaign finance he got bogged down in this whole area because of the enforcement provision. He asked S. Ruger do you have a concern on enforcement.

S. Ruger said enforcement is a big deal. Whenever people have to report to my office, it's my job to make it happen. Certainly, a lot of things can happen through all of this, if we don't know about it, I'm not sure how we can track it and enforce it.

Council Member Richardson said, if there's assertive violation of this what is the City Clerk's office going to do? Arrest somebody, are you going to cite them into municipal court? I'm serious here, what are you going to do?

D. Lathers said that is something that Council Member Johnston and Mr. Ruger talked about. Currently we would refer the matters to the Secretary of the State. The Secretary of the State has a provision within their rules (Colorado Court Regulations) they would always refer those back to us for dealing with them. The way the Secretary of the State deals with it, they have a panel of administrative law judges they send these to. There's a process setup and those judges have authority depending upon the nature of the violation, fines are \$40 or \$50 a day up to \$1,000 a day. There's a different level of violations. We have not been organized in the past, we believe that we have a comprehensive code. These infirmities came forward little bit in the last election. We had allegations that a candidate was not obeying the residency requirements. How do we enforce that? The City has begun looking at that. We've called the Secretary of the State to see if we can get a list of those law judges. Council Member Johnston did tell us that she did not believe that there was adequate time to consider the issue comprehensively, I think much like the wall you ran into. It's such a large issue we could not get that done comprehensively and intelligently in a limited time, so she focused on the subset issues. Yes, you identified it, and she's identified it.

S. Ruger said, I apologize Council Member Richardson you're talking about specifically about the "specificity" provision. We wouldn't be able to enforce "specificity".

Council Member Richardson said, Thank you! I hope the minutes got that!

S. Ruger said, I apologize, I didn't know what you were talking about specifically. But today's point on the residency requirement. There is very clear definitions on what that is. So we would be able to enforce that. You're absolutely right. On "specificity", I don't know what measure we would use to enforce that.

Council Member Lawson asked about candidates missing deadlines for filing reports and if there is a defined penalty. S. Ruger said, yes. Council Member Angela Lawson asked if it was possible to implement the changes proposed by the ordinance for the 2019 Regular Municipal Election. S. Ruger explained that he is concerned about the timing, because certain changes would be required in the City's campaign finance reporting system to accommodate additional reports. He also stated that the schedule of key dates has already been provided to the candidates and that his office would need to work directly with candidates to impose any changes at this point. He noted that he has let candidates know that this change is being proposed.

Council Member Richardson suggested that the effective date be January 1, 2020.

Council Member Gruber recommended that the word "specificity" be removed to avoid any court action. Council Member Johnston stated she agrees with the removal and keeping the code as is.

Council Member Gruber asked if staff is ready to implement the changes. S. Ruger stated, not at this time but should the City council adopt the ordinance the City Clerk's office will make the necessary changes to accommodate the additional requirements.

Council Member Gruber and Council Member Richardson voted to move the item forward with an amendment that it is not become effective until January 1, 2020. Council Member Lawson voted to move the item as is.

Outcome

The Committee agrees staff should remove the phrase listing “with specificity” and add “per contributor” after the word “aggregate” in Section 54-105.5. The Committee unanimously agreed to move the item forward to Study Session. Council Member Gruber and Council Member Richardson voted to move the item forward with an amendment that it not take effect until January 1, 2020. Council Member Lawson voted to move the ordinance forward as is.

Follow-up Action

Staff will forward this item to the June 6, 2019 Study Session.

LIQUOR CODE UPDATES

Summary of Issue and Discussion

The item is a follow up to the original presentation in April. The committee requested that the item be forwarded to the Colorado Restaurant Association, Visit Aurora, and The Chamber of Commerce. The item was provided to The Chamber and Visit Aurora on April 30th. Visit Aurora commented there were no issues with the changes presented. No comments have been received from the Chamber. The Colorado Restaurant Association expressed a concern regarding language on conditions of the establishment stating "upon any parking area(s) used by licensee's patrons". This language has been deleted. Additionally they had some questions regarding entry of minors in a Cabaret business. While this language was mostly existing in the ordinance, staff is proposing a few changes to the language. The changes clarify that minors can be in an event center with their parents but should not be in a night club or bar environment that has a cabaret after 11pm.

Additionally, staff removed the term "Knowingly" from several bullets on conditions of an establishment. The language now matches the language in Regulation 47-900 of the Colorado Liquor rules. Additionally, case law indicates that licensee need not have actual knowledge but constructive knowledge of the activity. The term permit indicates constructive knowledge and the interpretation of the courts is explained in the Colorado Court of Appeals case Full Moon Saloon, Inc. v. City of Loveland.

The committee also requested additional research regarding a case from the 1980s where a judge ruled against the city regarding discipline against a bar for activity in the parking lot or immediate vicinity of the bar by patrons of the establishment. Unfortunately, staff has been unable to find the record of this case and therefore unable to evaluate the details. Analysis of published case law detailed in the memo attached to the agenda item from the City Attorney's office demonstrates that a licensee can be disciplined for activities occurring outside of the walls of the business. The case law indicates that a licensee assumes an obligation to supervise the conduct of its clientele so as to preclude the creation of conditions within the surrounding neighborhood which would amount to a nuisance to those who reside in the area.

The authority to discipline a licensee for these activities exists whether or not the language is incorporated into the ordinance. However, having the language in the ordinance provides additional clarity going forward.

Colorado Liquor Regulation 47-900(A) Conduct of the Establishment is shown below. This language is proposed as conditions of the establishment in the proposed ordinance:

A. Orderliness, loitering, serving of intoxicated persons.

Each person licensed under Article 3, Article 4, and Article 5 of Title 44, and any employee or agent of such licensee shall conduct the licensed premises in a decent, orderly and respectable manner, and shall not serve a known habitual drunkard or any person who displays any visible signs of intoxication, nor shall they permit a known habitual drunkard or any person who displays any visible signs of intoxication to remain on the licensed premises without an acceptable purpose, nor shall the licensee, his employee or agent knowingly permit any activity or acts of disorderly conduct as defined by and provided for in Section 18-9-106, C.R.S., nor shall a licensee permit rowdiness, undue noise, or other disturbances or activity offensive to the senses of the average citizen, or to the residents of the neighborhood in which the licensed establishment is located.

Outcome

The Committee thanked staff and approved moving the item forward to the June 24, 2019 Study Session.

Follow-up Action

Staff will forward this item to the June 24, 2019 Study Session

MISCELLANEOUS MATTERS FOR CONSIDERATION

Summary of Issue and Discussion

- Council Member Gruber requested a Capital Plan update which was given under Consent Item.
 - Council Member Gruber asked for an update regarding City Owned Facilities and maintenance costs.
 - Council Member Gruber wants to watch FTE adds from converting contract employees.
 - Council Member Lawson requested a status of the Homeless Audit.
-
- The next meeting is on Tuesday, June 25, 2019.

THESE MINUTES WERE APPROVED AS SUBMITTED

David Gruber, Chair of the Management and Finance (M&F) Committee

Date

**THIS PAGE
INTENTIONALLY
LEFT BLANK**



Management and Finance Policy Committee Agenda Item Commentary

Item Title: Sales Tax Chart
Item Initiator: Greg Hays
Staff Source: Greg Hays, Budget Officer
Deputy City Manager Signature: Michelle Wolfe
Outside Speaker:
Council Goal: 2012: 6.0--Provide a well-managed and financially strong City

ACTIONS(S) PROPOSED *(Check all appropriate actions)*

- Approve Item and Move Forward to Study Session
- Approve Item and Move Forward to Regular Meeting
- Information Only

HISTORY *(Dates reviewed by City council, Policy Committees, Boards and Commissions, or Staff. Summarize pertinent comments. ATTACH MINUTES OF COUNCIL MEETINGS, POLICY COMMITTEES AND BOARDS AND COMMISSIONS.)*

Members of the Management and Finance Policy Committee have asked for the monthly sales tax performance chart.

ITEM SUMMARY *(Brief description of item, discussion, key points, recommendations, etc.)*

Attached is the April sales tax performance chart. April of 2019 was 8.9 percent higher than April of 2018.

QUESTIONS FOR Committee

N/A, Information Only

EXHIBITS ATTACHED:

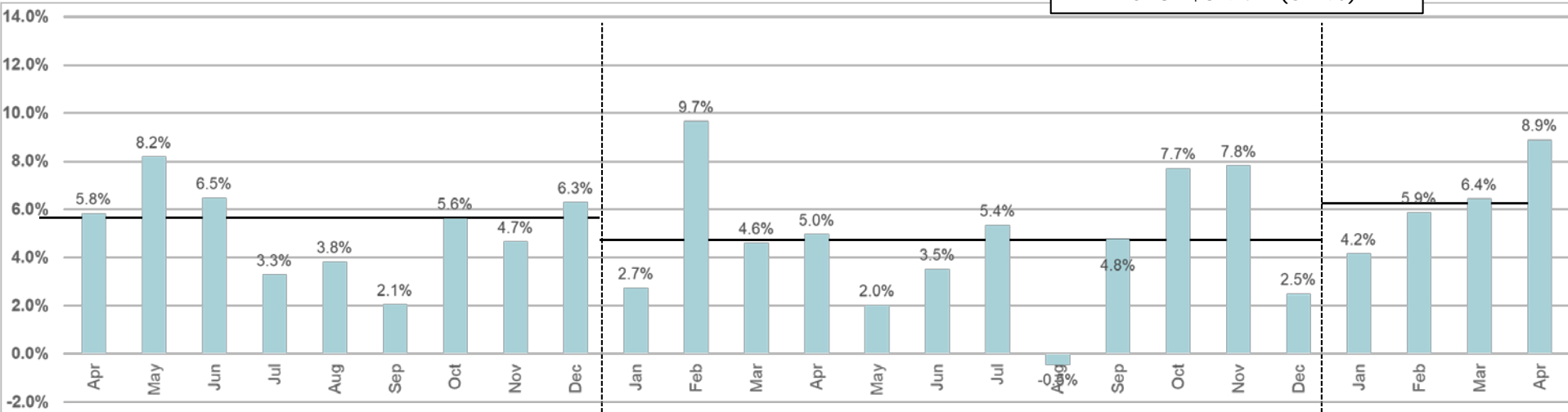
Sales Tax Chart Apr19.pdf

April Sales Tax Performance



Percent Change from Prior Year By Month

April YTD Variance to Budget: \$1,397,645 (2.1%)
2018: \$3.94M (6.2%)



2017
5.4%

2018
4.5%

2019
6.2%

Growth Required to hit Budget
2.89%

**THIS PAGE
INTENTIONALLY
LEFT BLANK**



Management and Finance Policy Committee Agenda Item Commentary

Item Title: A RESOLUTION OF THE CITY COUNCIL OF THE CITY OF AURORA, COLORADO, CONSENTING TO THE DISSOLUTION OF THE SADDLE ROCK SOUTH METROPOLITAN DISTRICT NO. 1.
Item Initiator: Mark Geyer
Staff Source: Mark Geyer, Project Manager, Office of Development Assistance
Deputy City Manager Signature: Jason Batchelor
Outside Speaker:
Council Goal: 2012: 6.0--Provide a well-managed and financially strong City

ACTIONS(S) PROPOSED *(Check all appropriate actions)*

- Approve Item and Move Forward to Study Session
- Approve Item and Move Forward to Regular Meeting
- Information Only

HISTORY *(Dates reviewed by City council, Policy Committees, Boards and Commissions, or Staff. Summarize pertinent comments. ATTACH MINUTES OF COUNCIL MEETINGS, POLICY COMMITTEES AND BOARDS AND COMMISSIONS.)*

The Saddle Rock Metropolitan District formation was approved by City Council in 1995. Through this creation and subsequent amendments, a total of four districts were formed. District No. 1 acts as the operating district charged with managing the construction of public improvements, has operations and maintenance responsibilities and has administrative functions within the project. Districts 2 through 4 serve as the taxing districts responsible for providing the funding to support the financing of the public improvements and ongoing operations.

District No. 1 has completed the construction and financing of the public improvements as provided in the service plan and has no outstanding indebtedness.

ITEM SUMMARY *(Brief description of item, discussion, key points, recommendations, etc.)*

District No. 1 has reached the end of its life cycle and exists to solely carry out operations and maintenance functions for the assets of District 2 - 4. In addition, the property District No. 1 sits on is being developed into a commercial project. Once it is developed the Directors of District No. 1 will no longer own the property and therefore not be qualified as to serve as District Directors. Therefore, the Metro District wishes to dissolve District No. 1.

In order to dissolve District No. 1 in a manner that is cost effective and allows the functions of the District to be taken over by the residents of the remaining districts, they are proposing to form the Saddle Rock South Authority. State Statutes allow and provide for the formation of Authorities. The Authority will take

over the operations, maintenance and administrative responsibilities once performed by District No. 1. All assets of District No. 1 will be transferred to the Authority.

Creating the Authority will allow residents to participate in the daily operations and functions of District No. 1. The Board of Directors of the Authority will be made up of residents who also serve on the Boards for Districts 2 - 4. The Authority will not have power to impose taxes and will not impose additional fees on community residents.

On May 5, 2019, the Board of Directors of District No. 1 adopted a resolution deeming it in the District's best interest to dissolve. Upon receipt of the consent of the City, District No. 1 intends to dissolve.

QUESTIONS FOR Committee

Does the Committee wish to send this item to the City Council Study Session?

EXHIBITS ATTACHED:

- Saddle Rock South Dissolution of District 1 Vicinity Map.pdf
- Saddle Rock South MD 1 Letter of Dissolution.pdf
- Saddle Rock South MD Resolution of the District Board of Directors.pdf

**SERVICE PLAN
FOR
PIONEER BUSINESS METROPOLITAN DISTRICT
CITY OF AURORA, COLORADO**

Prepared

by

SPENCER FANE LLP
1700 LINCOLN STREET
SUITE 2000
DENVER, COLORADO 80203

Preliminary Submittal: May 24, 2019

Formal Submittal: June 10, 2019

TABLE OF CONTENTS

I.	INTRODUCTION	1
A.	Purpose and Intent.....	1
B.	Need for the District.....	1
C.	Objective of the City Regarding District’s Service Plan.	1
II.	DEFINITIONS.....	2
III.	BOUNDARIES.....	5
IV.	PROPOSED LAND USE/POPULATION PROJECTIONS/ASSESSED VALUATION.	5
V.	DESCRIPTION OF PROPOSED POWERS, IMPROVEMENTS AND SERVICES.....	6
A.	Powers of the District and Service Plan Amendment.....	6
1.	Operations and Maintenance Limitation.....	6
2.	Fire Protection Limitation.....	6
3.	Television Relay and Translation Limitation	7
4.	Golf Course Construction Limitation	7
5.	Construction Standards Limitation	7
6.	Privately Placed Debt Limitation.....	7
7.	Inclusion Limitation.....	7
8.	Overlap Limitation.....	7
9.	Initial Debt Limitation	8
10.	Total Debt Issuance Limitation.....	8
11.	Fee Limitation	8
12.	Monies from Other Governmental Sources	8
13.	Consolidation Limitation	8
14.	Bankruptcy Limitation	8
15.	Service Plan Amendment Requirement	9
B.	Preliminary Engineering Survey.....	9
VI.	REGIONAL IMPROVEMENTS.....	9
VII.	FINANCIAL PLAN.....	11
A.	General.....	11
B.	Maximum Voted Interest Rate and Maximum Underwriting Discount.	11
C.	Maximum Debt Mill Levy.....	11
D.	Maximum Debt Mill Levy Imposition Term.....	12
E.	Debt Repayment Sources.....	12
F.	Debt Instrument Disclosure Requirement.....	12
G.	Security for Debt.....	13
H.	TABOR Compliance.....	13
I.	District’s Operating Costs.....	13
VIII.	ANNUAL REPORT	14
A.	General.....	14

B.	Reporting of Significant Events.....	14
IX.	DISSOLUTION	15
X.	DISCLOSURE TO PURCHASERS.....	15
XI.	INTERGOVERNMENTAL AGREEMENT	15
XII.	CONCLUSION.....	15

LIST OF EXHIBITS

EXHIBIT A	Legal Descriptions
EXHIBIT B	Aurora Vicinity Map
EXHIBIT C-1	Initial District Boundary Map
EXHIBIT C-2	Inclusion Area Boundary Map
EXHIBIT D	Intergovernmental Agreement between the District and Aurora

I. INTRODUCTION

A. Purpose and Intent.

The District is an independent unit of local government, separate and distinct from the City, and, except as may otherwise be provided for by State or local law or this Service Plan, its activities are subject to review by the City only insofar as they may deviate in a material matter from the requirements of the Service Plan. It is intended that the District will provide a part or all of the Public Improvements for the use and benefit of all anticipated inhabitants and taxpayers of the District. The primary purpose of the District will be to finance the construction of these Public Improvements.

The District is not being created to provide ongoing operations and maintenance services other than as specifically set forth in this Service Plan.

B. Need for the District.

There are currently no other governmental entities, including the City, located in the immediate vicinity of the District that consider it desirable, feasible or practical to undertake the planning, design, acquisition, construction installation, relocation, redevelopment, and financing of the Public Improvements needed for the Project. Formation of the District is therefore necessary in order for the Public Improvements required for the Project to be provided in the most economic manner possible.

C. Objective of the City Regarding District's Service Plan.

The City's objective in approving the Service Plan for the District is to authorize the District to provide for the planning, design, acquisition, construction, installation, relocation and redevelopment of the Public Improvements from the proceeds of Debt to be issued by the District. All Debt is expected to be repaid by taxes imposed and collected for no longer than the Maximum Debt Mill Levy Imposition Term for residential properties and at a tax mill levy no higher than the Maximum Debt Mill Levy for commercial and residential properties, and/or repaid by Fees, as long as such Fees are not imposed upon or collected from Taxable Property owned or occupied by an End User for the purpose of creating a capital cost payment obligation as further described in Section V.A.11. Debt which is issued within these parameters and, as further described in the Financial Plan, will insulate property owners from excessive tax and Fee burdens to support the servicing of the Debt and will result in a timely and reasonable discharge of the Debt.

This Service Plan is intended to establish a limited purpose for the District and explicit financial constraints that are not to be violated under any circumstances. The primary purpose is to provide for the Public Improvements associated with development and regional needs. Operational activities are allowed, but only through an intergovernmental agreement with the City.

It is the intent of the District to dissolve upon payment or defeasance of all Debt incurred or upon a court determination that adequate provision has been made for the payment of

all Debt, and if the District has authorized operating functions under an intergovernmental agreement with the City, to retain only the power necessary to impose and collect taxes or Fees to pay for these costs.

The District shall be authorized to finance the Public Improvements that can be funded from Debt to be repaid from Fees or from tax revenues collected from a mill levy which shall not exceed the Maximum Debt Mill Levy on commercial and residential properties and which shall not exceed the Maximum Debt Mill Levy Imposition Term on residential properties. It is the intent of this Service Plan to assure to the extent possible that no commercial or residential property bear an economic burden that is greater than that associated with the Maximum Debt Mill Levy in amount and that no property developed for a residential use bear an economic burden that is greater than that associated with the Maximum Debt Mill Levy Imposition Term in duration even under bankruptcy or other unusual situations. Generally, the cost of Public Improvements that cannot be funded within these parameters are not costs to be paid by the District. With regard to Regional Improvements, this Service Plan also provides for the Districts to pay a portion of the cost of regional infrastructure as part of ensuring that development and those that benefit from development pay for the associated costs.

II. DEFINITIONS

In this Service Plan, the following terms shall have the meanings indicated below, unless the context hereof clearly requires otherwise:

Approved Development Plan: means a Framework Development Plan or other process established by the City for identifying, among other things, Public Improvements necessary for facilitating development for property within the Service Area as approved by the City pursuant to the City Code and as amended pursuant to the City Code from time to time.

ARI or Regional Improvements: means Aurora Regional Improvements.

ARI Authority: means one or more Authorities established by an ARI Authority Establishment Agreement.

ARI Establishment Agreement: means an intergovernmental agreement establishing an ARI Authority which has, at minimum, Title 32 special districts from three (3) or more Approved Development Plan areas as parties to the Agreement.

ARI Master Plan: means one or more master plans adopted by an ARI Authority establishing Regional Improvements which will benefit the taxpayers and service users of the District which constitute such ARI Authority, which master plan will change from time to time.

ARI Mill Levy: means the following:

A. For a district with property within its boundaries developed with any residential uses means the mill levy imposed for payment of the costs of the planning, design, permitting, construction, acquisition and financing of the improvements described in the

ARI Master Plan, which: (i) shall be one (1) mill for collection beginning for each district in the first year of collection of a debt service mill levy by such district and continuing in each year thereafter through the twentieth (20th) year; and (ii) shall be five (5) mills from the twenty-first (21st) year through the fortieth (40th) year or the date of repayment of the debt incurred for Public Improvements, other than Regional Improvements, which ever first occurs; and (iii) for an additional ten (10) years, the mill levy shall be equal to the average debt service mill levy imposed by such district in the ten (10) years prior to the date of repayment of the debt incurred for Public Improvements other than Regional Improvements; and

B. For a district with property within its boundaries developed solely for commercial uses means the mill levy imposed for payment of the costs of the planning, design, permitting, construction, acquisition and financing of the improvements described in the ARI Master Plan, which: (i) shall be one (1) mill for collection beginning for each district in the first year of collection of a debt service mill levy by such district and continuing in each year thereafter through the twentieth (20th) year; (ii) shall be one and one-half (1.5) mills from the twenty-first (21st) year through the date of repayment of debt incurred for Public Improvements, other than Regional Improvements; and (iii) for five (5) years thereafter, the mill levy shall be the lesser of twenty (20) mills or a mill levy equal to the average debt service mill levy imposed by such district in the ten (10) years prior to the date of repayment of debt issued for Public Improvements, other than Regional Improvements; and

C. Any district may, pursuant to any intergovernmental agreement with the City, extend the term for application of the ARI Mill Levy beyond the years set forth in A and B above. The Maximum Mill Levy Imposition Term shall include the terms set forth in A and B above and any extension of the term as approved in an intergovernmental agreement as described herein.

D. All mills described in this ARI Mill Levy definition shall be subject to adjustment as follows: On or after January 1, 2004, if there are changes in the method of calculating assessed valuation or any constitutionally mandated tax credit, cut or abatement; the one (1) mill levy described above may be increased or decreased to reflect such changes, such increases or decreases to be determined by the Board in good faith (such determination to be binding and final) so that to the extent possible, the actual tax revenues generated by the mill levy, as adjusted for changes occurring after January 1, 2004, are neither diminished nor enhanced as a result of such changes, for purposes of the foregoing, a change in the ratio of actual valuation shall be deemed to be a change in the method of calculating assessed valuation.

Board: means the board of directors of the District.

Bond, Bonds or Debt: means bonds or other obligations for the payment of which the District has promised to impose an *ad valorem* property tax mill levy, and/or collect Fee revenue.

City: means the City of Aurora, Colorado.

City Code: means the City Code of the City of Aurora, Colorado.

City Council: means the City Council of the City of Aurora, Colorado.

District: means the Pioneer Business Metropolitan District.

End User: means any owner, or tenant of any owner, of any taxable improvement within the District, who is intended to become burdened by the imposition of ad valorem property taxes subject to the Maximum Debt Mill Levy. By way of illustration, a resident homeowner, renter, commercial property owner, or commercial tenant is an End User. The business entity that constructs homes or commercial structures is not an End User.

External Financial Advisor: means a consultant that: (i) advises Colorado governmental entities on matters relating to the issuance of securities by Colorado governmental entities, including matters such as the pricing, sales and marketing of such securities and the procuring of bond ratings, credit enhancement and insurance in respect of such securities; (ii) shall be an underwriter, investment banker, or individual listed as a public finance advisor in the Bond Buyer's Municipal Market Place; and (iii) is not an officer or employee of the District and has not been otherwise engaged to provide services in connection with the transaction related to the applicable Debt.

Fees: means any fee imposed by the District for services, programs or facilities provided by the District, as described in Section V.A.11. below.

Financial Plan: means the Financial Plan described in Section VII which describes (i) how the Public Improvements are to be financed; (ii) how the Debt is expected to be incurred; and (iii) the estimated operating revenue derived from property taxes for the first budget year.

Inclusion Area Boundaries: means the boundaries of the area described in the Inclusion Area Boundary Map.

Inclusion Area Boundary Map: means the map attached hereto as **Exhibit C-2**, describing the property proposed for inclusion within the District.

Initial District Boundaries: means the boundaries of the area described in the Initial District Boundary Map.

Initial District Boundary Map: means the map attached hereto as **Exhibit C-1**, describing the District's initial boundaries.

Maximum Debt Mill Levy: means the maximum mill levy the District is permitted to impose for payment of Debt as set forth in Section VII.C below.

Maximum Debt Mill Levy Imposition Term: means the maximum term for imposition of a mill levy on a particular property developed for residential uses as set forth in Section VII.D below.

Project: means the development or property commonly referred to as Pioneer Business Park.

Public Improvements: means a part or all of the improvements authorized to be planned, designed, acquired, constructed, installed, relocated, redeveloped and financed as generally described in the Special District Act, except as specifically limited in Section V below to serve the future taxpayers and inhabitants of the Service Area as determined by the Board of the District.

Regional Improvements: means Public Improvements and facilities that benefit the Service Area and which are to be financed pursuant to Section VI below.

Service Area: means the property within the Initial District Boundary Map and the Inclusion Area Boundary Map.

Service Plan: means this service plan for the District approved by City Council.

Service Plan Amendment: means an amendment to the Service Plan approved by City Council in accordance with the City's ordinance and the applicable state law.

Special District Act: means Section 32-1-101, et seq., of the Colorado Revised Statutes, as amended from time to time.

State: means the State of Colorado.

Taxable Property: means real or personal property within the Service Area subject to ad valorem taxes imposed by the District.

III. BOUNDARIES

The area of the Initial District Boundaries includes approximately 73.46 acres and the total area proposed to be included in the Inclusion Area Boundaries is approximately 79.70 acres. A legal description of the Initial District Boundaries and the Inclusion Area Boundaries is attached hereto as **Exhibit A**. A vicinity map is attached hereto as **Exhibit B**. A map of the Initial District Boundaries is attached hereto as **Exhibit C-1**, and a map of the Inclusion Area Boundaries is attached hereto as **Exhibit C-2**. It is anticipated that the District's boundaries may change from time to time as it undergoes inclusions and exclusions pursuant to Section 32-1-401, et seq., C.R.S., and Section 32-1-501, et seq., C.R.S., subject to the limitations set forth in Article V below.

IV. PROPOSED LAND USE/POPULATION PROJECTIONS/ASSESSED VALUATION

The Service Area consists of approximately 153.16 acres of commercial land. The current assessed valuation of the Service Area is \$0.00 for purposes of this Service Plan and, at build out, is expected to be sufficient to reasonably discharge the Debt under the Financial Plan. The population of the District at build-out is estimated to be approximately zero (0) people.

Approval of this Service Plan by the City does not imply approval of the development of a specific area within the District, nor does it imply approval of the number of residential units or the total site/floor area of commercial or industrial buildings identified in this Service Plan or any of the exhibits attached thereto, unless the same is contained within an Approved Development Plan.

V. DESCRIPTION OF PROPOSED POWERS, IMPROVEMENTS AND SERVICES

A. Powers of the District and Service Plan Amendment.

The District shall have the power and authority to provide the Public Improvements and related operation and maintenance services within and without the boundaries of the District as such power and authority is described in the Special District Act, and other applicable statutes, common law and the Constitution, subject to the limitations set forth herein.

1. Operations and Maintenance Limitation. The purpose of the Districts is to plan for, design, acquire, construct, install, relocate, redevelop and finance the Public Improvements. The Districts shall dedicate the Public Improvements to the City or other appropriate jurisdiction or owners association in a manner consistent with the Approved Development Plan and other rules and regulations of the City and applicable provisions of the City Code. The District shall be authorized, but not obligated, to own, operate and maintain Public Improvements not otherwise required to be dedicated to the City or other public entity, including, but not limited to street improvements (including roads, curbs, gutters, culverts, sidewalks, bridges, parking facilities, paving, lighting, grading, landscaping, and other street improvements), traffic and safety controls, retaining walls, park and recreation improvements and facilities, trails, open space, landscaping, drainage improvements (including detention and retention ponds, trickle channels, and other drainage facilities), irrigation system improvements (including wells, pumps, storage facilities, and distribution facilities), and all necessary equipment and appurtenances incident thereto. Any Fee imposed by the Districts for access to such park and recreation improvements shall not result in Non-District Aurora residents paying a user fee that is greater than, or otherwise disproportionate to, similar fees and taxes paid by residents of the District. However, the District shall be entitled to impose an administrative Fee as necessary to cover additional expenses associated with Non-District Aurora residents to ensure that such costs are not the responsibility of District residents. All such Fees shall be based upon the District's determination that such Fees do not exceed reasonable annual market fees for users of such facilities. Notwithstanding the foregoing, all parks and trails owned by the District shall be open to the general public and Non-District Aurora residents, subject to the rules and regulations of the District as adopted from time to time. Trails which are interconnected with a city or regional trail system shall be open to the public free of charge and on the same basis as residents and owners of taxable property within the District.

2. Fire Protection Limitation. The District shall not be authorized to plan for, design, acquire, construct, install, relocate, redevelop, finance, operate or maintain fire protection facilities or services, unless such facilities and services are provided pursuant to an

intergovernmental agreement with the City. The authority to plan for, design, acquire, construct, install, relocate, redevelop or finance fire hydrants and related improvements installed as part of the water system shall not be limited by this provision.

3. Television Relay and Translation Limitation. The District shall not be authorized to plan for, design, acquire, construct, install, relocate, redevelop, finance, operate or maintain television relay and translation facilities and services, other than for the installation of conduit as a part of a street construction project, unless such facilities and services are provided pursuant to an intergovernmental agreement with the City.

4. Golf Course Construction Limitation. Acknowledging that the City has financed public golf courses and desires to coordinate the construction of public golf courses in the City's boundaries, the District shall not be authorized to plan, design, acquire, construct, install, relocate, redevelop, finance, operate or maintain a golf course unless such activity is pursuant to an intergovernmental agreement with the City.

5. Construction Standards Limitation. The District will ensure that the Public Improvements are designed and constructed in accordance with the standards and specifications of the City and of other governmental entities having proper jurisdiction. The District will obtain the City's approval of civil engineering plans and will obtain applicable permits for construction and installation of Public Improvements prior to performing such work.

6. Privately Placed Debt Limitation. Prior to the issuance of any privately placed Debt, the District shall obtain the certification of an External Financial Advisor substantially as follows:

We are [I am] an External Financial Advisor within the meaning of the District's Service Plan.

We [I] certify that (1) the net effective interest rate (calculated as defined in Section 32-1-103(12), C.R.S.) to be borne by [insert the designation of the Debt] does not exceed a reasonable current [tax-exempt] [taxable] interest rate, using criteria deemed appropriate by us [me] and based upon our [my] analysis of comparable high yield securities; and (2) the structure of [insert designation of the Debt], including maturities and early redemption provisions, is reasonable considering the financial circumstances of the District.

7. Inclusion Limitation. The District shall not include within its boundaries any property outside the Service Area without the prior written consent of the City. The District shall not include within its boundaries any property inside the inclusion area boundaries without the prior written consent of the City except upon petition of the fee owner or owners of 100 percent of such property as provided in Section 32-1-401(1)(a), C.R.S.

8. Overlap Limitation. The District shall not consent to the organization of any other district organized under the Special District Act within the Service Area which will

overlap the boundaries of the District unless the aggregate mill levy for payment of Debt of such proposed districts will not at any time exceed the Maximum Debt Mill Levy of the District.

9. Initial Debt Limitation. On or before the effective date of approval by the City of an Approved Development Plan, the District shall not: (a) issue any Debt; nor (b) impose a mill levy for the payment of Debt by direct imposition or by transfer of funds from the operating fund to the Debt service funds; nor (c) impose and collect any Fees used for the purpose of repayment of Debt.

10. Total Debt Issuance Limitation. The District shall not issue Debt in excess of Ten Million Dollars (\$10,000,000).

11. Fee Limitation. The District may impose and collect Fees as a source of revenue for repayment of debt, capital costs, and/or for operations and maintenance. No Fee related to the funding of costs of a capital nature shall be authorized to be imposed upon or collected from Taxable Property owned or occupied by an End User which has the effect, intentional or otherwise, of creating a capital cost payment obligation in any year on any Taxable Property owned or occupied by an End User. Notwithstanding any of the foregoing, the restrictions in this definition shall not apply to any Fee imposed upon or collected from Taxable Property for the purpose of funding operation and maintenance costs of the District.

12. Monies from Other Governmental Sources. The District shall not apply for or accept Conservation Trust Funds, Great Outdoors Colorado Funds, or other funds available from or through governmental or non-profit entities that the City is eligible to apply for, except pursuant to an intergovernmental agreement with the City. This Section shall not apply to specific ownership taxes which shall be distributed to and be a revenue source for the District without any limitation.

13. Consolidation Limitation. The District shall not file a request with any Court to consolidate with another Title 32 district without the prior written consent of the City.

14. Bankruptcy Limitation. All of the limitations contained in this Service Plan, including, but not limited to, those pertaining to the Maximum Debt Mill Levy, Maximum Debt Mill Levy Imposition Term and the Fees have been established under the authority of the City to approve a Service Plan with conditions pursuant to Section 32-1-204.5, C.R.S. It is expressly intended that such limitations:

(a) Shall not be subject to set-aside for any reason or by any court of competent jurisdiction, absent a Service Plan Amendment; and

(b) Are, together with all other requirements of Colorado law, included in the “political or governmental powers” reserved to the State under the U.S. Bankruptcy Code (11 U.S.C.) Section 903, and are also included in the “regulatory or electoral approval necessary under applicable nonbankruptcy law” as required for confirmation of a Chapter 9 Bankruptcy Plan under Bankruptcy Code Section 943(b)(6).

Any Debt, issued with a pledge or which results in a pledge, that exceeds the Maximum Debt Mill Levy and the Maximum Debt Mill Levy Imposition Term, shall be deemed a material

modification of this Service Plan pursuant to Section 32-1-207, C.R.S. and shall not be an authorized issuance of Debt unless and until such material modification has been approved by the City as part of a Service Plan Amendment.

15. Service Plan Amendment Requirement. This Service Plan has been designed with sufficient flexibility to enable the District to provide required services and facilities under evolving circumstances without the need for numerous amendments. Actions of the District which violate the limitations set forth in V.A.1-14 above or in VII.B-G. shall be deemed to be material modifications to this Service Plan and the City shall be entitled to all remedies available under State and local law to enjoin such actions of the District.

B. Preliminary Engineering Survey.

The District shall have authority to provide for the planning, design, acquisition, construction, installation, relocation, redevelopment, maintenance, and financing of the Public Improvements within and without the boundaries of the District, to be more specifically defined in an Approved Development Plan. An estimate of the costs of the Public Improvements which may be planned for, designed, acquired, constructed, installed, relocated, redeveloped, maintained or financed was prepared based upon a preliminary engineering survey and estimates derived from the zoning on the property in the Service Area and is approximately Four Million Four Hundred Thirty Five Thousand Dollars (\$4,435,000).

All of the Public Improvements will be designed in such a way as to assure that the Public Improvements standards will be compatible with those of the City and shall be in accordance with the requirements of the Approved Development Plan. All construction cost estimates are based on the assumption that construction conforms to applicable local, State or Federal requirements.

VI. REGIONAL IMPROVEMENTS

The District shall be authorized to provide for the planning, design, acquisition, construction, installation, relocation and/or redevelopment and a contribution to the funding of the Regional Improvements and fund the administration and overhead costs related to the provisions of the Regional Improvements incurred as a result of participation in the alternatives set forth in Section VI.A, B or C below.

The District shall impose the ARI Mill Levy and shall convey it as follows:

A. If the District has executed an ARI Authority Establishment Agreement and the City has been offered the opportunity to execute an ARI Authority Establishment Agreement, the terms of which provide for the City to appoint no less than thirty percent (30%) and no more than forty-nine percent (49%) of the Board members who will serve as the board of directors of the ARI Authority to be established by such ARI Authority Establishment Agreement, regardless as to whether the City approves the execution of such ARI Authority Establishment Agreement, the revenue from the ARI Mill Levy shall be conveyed to the ARI Authority for the planning, designing, constructing, installing, acquiring, relocating, redeveloping or financing of the Regional Improvements in the ARI Master Plan and for the operations of such ARI Authority; or

B. If the City and the District have executed an intergovernmental agreement then the revenue from the ARI Mill Levy shall be conveyed to the City for use in planning, designing, constructing, installing, acquiring, relocating, redeveloping or financing of the Regional Improvements which benefit the service users and taxpayers of the District in accordance with such agreement; or

C. If neither Section VI.A nor VI.B above is applicable then the revenue shall be conveyed to the City and (i) the City shall place in a special account all revenues received from the ARI Mill Levy imposed in the Service Area under this Section VI and shall not expend such revenue until an intergovernmental agreement is executed between the District establishing the terms and conditions for the provision of the Regional Improvements; and (ii) if the intergovernmental agreement is not executed within two (2) years from the date of the approval of the Service Plan by the City and neither Section VI.A nor VI.B above have occurred within two (2) years from the date of the approval of the Service Plan by the City, then the revenue from the ARI Mill Levy shall be conveyed to the City for use by the City in the planning, designing, constructing, installing, acquiring, relocating, redeveloping or financing of the Regional Improvements which benefit the service users or taxpayers of the District as prioritized and determined by the City.

As set forth in the definition of the ARI Mill Levy, the District may, pursuant to any intergovernmental agreement with the City, extend the terms for application of the ARI Mill Levy beyond the years set forth in Sections VI.A and VI. B above. The Maximum Mill Levy Imposition Term shall include the terms and any extension of such terms, as set forth in Sections A, B and C of the definition of the ARI Mill Levy.

The Regional Improvements shall be limited to the provision of the planning, design, acquisition, construction, installation, relocation and/or redevelopment of street and transportation related improvements as defined in the Special District Act and the administration and overhead costs incurred as a result of participation in the alternative set forth in Section VI.A, B or C set forth above, unless the City has agreed otherwise in writing; provided, however in no event shall the Regional Improvements include water or sanitary sewer improvements unless such improvements are necessary as a part of completing street and transportation related improvements. The District shall cease to be obligated to impose, collect and convey to the City the revenue from the ARI Mill Levy described in this Section VI at such time as the area within the District's boundaries is included within a different district organized under the Special District Act, or a General Improvement District organized under Section 31-25-601, et seq., C.R.S., or Business Improvement District organized under Section 31-25-1201, et seq., C.R.S., which other district has been organized to fund a part or all of the Regional Improvements.

The District shall have the authority to issue Debt for the Regional Improvements, in an amount not to exceed Ten Million Dollars (\$10,000,000) pursuant to agreements as described in VI.A, B or C above.

VII. FINANCIAL PLAN

A. General.

The District shall be authorized to provide for the planning, design, acquisition, construction, installation, relocation and/or redevelopment of the Public Improvements from its revenues and by and through the proceeds of Debt to be issued by the District. The Financial Plan for the District shall be to issue such Debt as the District can reasonably pay within the Maximum Debt Mill Levy Imposition Term from revenues derived from the Maximum Debt Mill Levy, Fees and other legally available revenues. The total Debt that the District shall be permitted to issue shall not exceed Ten Million Dollars (\$10,000,000) and shall be permitted to be issued on a schedule and in such year or years as the District determine shall meet the needs of the Financial Plan referenced above and phased to serve development as it occurs. All bonds and other Debt issued by the District may be payable from any and all legally available revenues of the District, including general ad valorem taxes and Fees to be imposed upon all Taxable Property within the District. The District will also rely upon various other revenue sources authorized by law. These will include the power to assess Fees, rates, tolls, penalties, or charges as provided in Section 32-1-1001(1), C.R.S., as amended from time to time.

B. Maximum Voted Interest Rate and Maximum Underwriting Discount.

The interest rate on any Debt is expected to be the market rate at the time the Debt is issued. In the event of a default, the proposed maximum interest rate on any Debt is not expected to exceed eighteen percent (18%). The proposed maximum underwriting discount will be five percent (5%). Debt, when issued, will comply with all relevant requirements of this Service Plan, State law and Federal law as then applicable to the issuance of public securities.

C. Maximum Debt Mill Levy.

The “Maximum Debt Mill Levy” shall be the maximum mill levy the District is permitted to impose upon the taxable property within the District for payment of Debt, and shall be determined as follows:

1. For the portion of any aggregate District’s Debt which exceeds fifty percent (50%) of the District’s assessed valuation, the Maximum Debt Mill Levy for such portion of Debt shall be fifty (50) mills less the number of mills necessary to pay unlimited mill levy Debt described in Section VII.C.2 below; provided that if, on or after January 1, 2004, there are changes in the method of calculating assessed valuation or any constitutionally mandated tax credit, cut or abatement; the mill levy limitation applicable to such Debt may be increased or decreased to reflect such changes, such increases or decreases to be determined by the Board in good faith (such determination to be binding and final) so that to the extent possible, the actual tax revenues generated by the mill levy, as adjusted for changes occurring after January 1, 2004, are neither diminished nor enhanced as a result of such changes. For purposes of the foregoing, a change in the ratio of actual valuation shall be deemed to be a change in the method of calculating assessed valuation.

2. For the portion of any aggregate District's Debt which is equal to or less than fifty percent (50%) of the District's assessed valuation, either on the date of issuance or at any time thereafter, the mill levy to be imposed to repay such portion of Debt shall not be subject to the Maximum Debt Mill Levy and, as a result, the mill levy may be such amount as is necessary to pay the Debt service on such Debt, without limitation of rate.

3. For purposes of the foregoing, once Debt has been determined to be within Section VII.C.2 above, so that the District is entitled to pledge to its payment an unlimited ad valorem mill levy, the District may provide that such Debt shall remain secured by such unlimited mill levy, notwithstanding any subsequent change in the District's Debt to assessed ratio. All Debt issued by the District must be issued in compliance with the requirements of Section 32-1-1101, C.R.S. and all other requirements of State law.

To the extent that the District is composed of or subsequently organized into one or more subdistricts as permitted under Section 32-1-1101, C.R.S., the term "District" as used herein shall be deemed to refer to the District and to each such subdistrict separately, so that each of the subdistricts shall be treated as a separate, independent district for purposes of the application of this definition.

D. Maximum Debt Mill Levy Imposition Term.

The District shall have the authority to impose the ARI Mill Levy for the terms as set forth in Section VI. Other than the ARI Mill Levy, the District shall not impose a levy for repayment of any and all Debt (or use the proceeds of any mill levy for repayment of Debt) on any single property developed for residential uses which exceeds forty (40) years after the year of the initial imposition of such mill levy unless a majority of the Board of Directors of the District are residents of the District and have voted in favor of a refunding of a part or all of the Debt and such refunding will result in a net present value savings as set forth in Section 11-56-101, C.R.S.; et seq.

E. Debt Repayment Sources.

The District may impose a mill levy on taxable property within its boundaries as a primary source of revenue for repayment of debt service and for operations and maintenance. The District may also rely upon various other revenue sources authorized by law. At the District's discretion, these may include the power to assess Fees, rates, tolls, penalties, or charges as provided in Section 32-1-1001(1), C.R.S., as amended from time to time. In no event shall the debt service mill levy in the District exceed the Maximum Debt Mill Levy or, for residential property within the District, the Maximum Debt Mill Levy Imposition Term, except pursuant to an intergovernmental agreement between the District and the City for Regional Improvements.

F. Debt Instrument Disclosure Requirement.

In the text of each Bond and any other instrument representing and constituting Debt, the District shall set forth a statement in substantially the following form:

By acceptance of this instrument, the owner of this Bond agrees and consents to all of the limitations in respect of the payment of the principal of and interest on this Bond contained herein, in the resolution of the District authorizing the issuance of this Bond and in the Service Plan for creation of the District.

Similar language describing the limitations in respect of the payment of the principal of and interest on Debt set forth in this Service Plan shall be included in any document used for the offering of the Debt for sale to persons, including, but not limited to, a developer of property within the boundaries of the District.

G. Security for Debt.

The District shall not pledge any revenue or property of the City as security for the indebtedness set forth in this Service Plan. Approval of this Service Plan shall not be construed as a guarantee by the City of payment of any of the District's obligations; nor shall anything in the Service Plan be construed so as to create any responsibility or liability on the part of the City in the event of default by the District in the payment of any such obligation.

H. TABOR Compliance.

The District will comply with the provisions of TABOR. In the discretion of the Board, the District may set up other qualifying entities to manage, fund, construct and operate facilities, services, and programs. To the extent allowed by law, any entity created by the District will remain under the control of the District's Board.

I. District's Operating Costs.

The estimated cost of acquiring land, engineering services, legal services and administrative services, together with the estimated costs of the District's organization and initial operations, are anticipated to be Seventy Five Thousand Dollars (\$75,000), which will be eligible for reimbursement from Debt proceeds.

In addition to the capital costs of the Public Improvements, the District will require operating funds for administration and to plan and cause the Public Improvements to be constructed and maintained. The first year's operating budget is estimated to be Fifty Thousand Dollars (\$50,000) which is anticipated to be derived from property taxes and other revenues.

The Maximum Debt Mill Levy for the repayment of Debt shall not apply to the District's ability to increase its mill levy as necessary for provision of operation and maintenance services to its taxpayers and service users.

VIII. ANNUAL REPORT

A. General.

The District shall be responsible for submitting an annual report to the Manager of the Office of Development Assistance of the City Manager's Office no later than August 1st of each year following the year in which the Order and Decree creating the District has been issued.

B. Reporting of Significant Events.

The annual report shall include information as to any of the following:

1. Boundary changes made or proposed to the District's boundary as of December 31 of the prior year.
2. Intergovernmental Agreements with other governmental entities, either entered into or proposed as of December 31 of the prior year.
3. Copies of the District's rules and regulations, if any as of December 31 of the prior year.
4. A summary of any litigation which involves the District Public Improvements as of December 31 of the prior year.
5. Status of the District's construction of the Public Improvements as of December 31 of the prior year.
6. A list of all facilities and improvements constructed by the District that have been dedicated to and accepted by the City as of December 31 of the prior year.
7. The assessed valuation of the District for the current year.
8. Current year budget including a description of the Public Improvements to be constructed in such year.
9. Audit of the District's financial statements, for the year ending December 31 of the previous year, prepared in accordance with generally accepted accounting principles or audit exemption, if applicable.
10. Notice of any uncured events of default by the District, which continue beyond a ninety (90) day period, under any Debt instrument.
11. Any inability of the District to pay its obligations as they come due, in accordance with the terms of such obligations, which continue beyond a ninety (90) day period.

IX. DISSOLUTION

Upon an independent determination of the City Council that the purposes for which the District was created have been accomplished, the District agrees to file petitions in the appropriate District Court for dissolution, pursuant to the applicable State statutes. In no event shall a dissolution occur until the District has provided for the payment or discharge of all of their outstanding indebtedness and other financial obligations as required pursuant to State statutes.

X. DISCLOSURE TO PURCHASERS

The District will use reasonable efforts to assure that all developers of the property located within the District provide written notice to all purchasers of property in the District regarding the Maximum Debt Mill Levy, as well as a general description of the District's authority to impose and collect rates, Fees, tolls and charges. The form of notice shall be filed with the City prior to the initial issuance of the Debt of the District imposing the mill levy which is the subject of the Maximum Debt Mill Levy.

XI. INTERGOVERNMENTAL AGREEMENT

The form of the intergovernmental agreement required by the City Code, relating to the limitations imposed on the District's activities, is attached hereto as **Exhibit D**. The District shall approve the intergovernmental agreement in the form attached as **Exhibit D** at its first Board meeting after its organizational election. Failure of the District to execute the intergovernmental agreement as required herein shall constitute a material modification and shall require a Service Plan Amendment. The City Council shall approve the intergovernmental agreement in the form attached as **Exhibit D** at the public hearing approving the Service Plan.

XII. CONCLUSION

It is submitted that this Service Plan for the District, as required by Section 32-1-203(2), C.R.S., and Section 122-35 of the City Code, establishes that:

1. There is sufficient existing and projected need for organized service in the area to be serviced by the District;
2. The existing service in the area to be served by the District is inadequate for present and projected needs;
3. The District is capable of providing economical and sufficient service to the area within its proposed boundaries; and
4. The area to be included in the District does have, and will have, the financial ability to discharge the proposed indebtedness on a reasonable basis.
5. Adequate service is not, and will not be, available to the area through the City or county or other existing municipal or quasi-municipal corporations, including existing special districts, within a reasonable time and on a comparable basis.

6. The facility and service standards of the District are compatible with the facility and service standards of the City within which the special district is to be located and each municipality which is an interested party under Section 32-1-204(1), C.R.S.

7. The proposal is in substantial compliance with a comprehensive plan adopted pursuant to the City Code.

8. The proposal is in compliance with any duly adopted City, regional or state long-range water quality management plan for the area.

9. The creation of the District is in the best interests of the area proposed to be served.

EXHIBIT A

Legal Descriptions

Owner of land Parcels at 2151 S. Rome Way, Aurora, CO: Joseph A. Nigro & David Edwards

The legal description as defined below:

Lot 1, Block 1, RV Vault at Pioneer Business Park Subdivision Filing No. 1, County of Arapahoe,
State of Colorado

Owner of additional land Parcels at 2151 S. Rome Way, Aurora, CO: Kanan Properties, LLC

The legal description as defined below:

Lots 2 & 3, Block 1, RV Vault at Pioneer Business Park Subdivision Filing No. 1, County of Arapahoe,
State of Colorado

Exhibit A

Parcel 1:

A parcel of land being a part of the Northwest quarter of Section 25, T 4 S, R 66 W, of the 6th P.M., City of Aurora, County of Arapahoe, State of Colorado, being more particularly described as follows:

Commencing at the Northeast corner of said Section 25, thence S 00°27'02" E along the East line of the Northeast quarter of said Section 25 a distance of 1322.69 feet; thence S 89°26'08" W along the Northerly line of the South half of the Northeast quarter of said Section 25 and along a portion of the Northerly line of Parcel TK-75 (E-470 R.O.W.) as shown in Rule and Order recorded at Reception Number A8023869, Arapahoe County records, a distance of 2634.34 feet to a point on the North-South centerline of said Section 25; thence S 89°23'47" W along said Northerly line of Parcel TK-75 and along the Northerly line of the South half of the Northwest quarter of said Section 25 a distance of 221.82 feet to the Northwest corner of said Parcel TK-75 (E-470 R.O.W.) and the point of beginning; thence along the Westerly R.O.W. line of said Parcel TK-75 and along a non-tangent curve to the right having a central angle of 09°27'24", a radius of 1196.87 feet, an arc length of 197.54 feet, a chord bearing of S 15°26'21" E and a chord length of 197.32 feet to a point of tangency; thence S 10°42'40" E along said Westerly R.O.W. line a distance of 590.61 feet; thence departing said Westerly R.O.W. line S 72°22'00" W, a distance of 847.97 feet to the Easterly R.O.W. line of Parcel TK-75-1 (E-470 Access Road) of said Rule and Order; thence the following three (3) courses along said Easterly R.O.W. line of said Parcel TK-75-1: 1) N 17°38'00" W a distance of 842.39 feet to a point of curve; 2) Thence along a curve to the right having a central angle of 17°38'21", a radius of 370.00 feet, an arc length of 113.91 feet, a chord bearing of N 08°48'50" W and a chord length of 113.46 feet to a point of tangency; 3) Thence N 00°00'21" E a distance of 102.78 feet to the Northeast corner of said Parcel TK-75-1 said point lying on said Northerly line of the South half of the Northwest quarter of said Section 25; thence N 89°23'47" E along said Northerly line a distance of 918.44 feet to the point of beginning.

Parcel 2:

A parcel of land being a part of Section 25, T 4 S R 66 W, of the 6th P.M., City of Aurora, County of Arapahoe, State of Colorado, being more particularly described as follows:

Commencing at the Northeast corner of Section 25, T 4 S, R 66 W, of the 6th P.M.; thence S 00°27'02" E along the East line of the Northeast quarter of said Section 25 a distance of 1322.69 feet; thence S 89°26'08" W along the Northerly line of the South half of the Northeast quarter of said Section 25 and along a portion of the Northerly line of Parcel TK-75 (E-470 R.O.W.) as shown in Rule and Order recorded at Reception Number A8023869, Arapahoe County records, a distance of 2634.34 feet to a point on the North-South centerline of said Section 25; thence S 89°23'47" W along said Northerly line of Parcel TK-75 and along the Northerly line of the South half of the Northwest quarter of said Section 25 a distance of 221.82 feet to the Northwest corner of said Parcel TK-75 (E-470 R.O.W.), said point being the point of beginning; thence along the Westerly R.O.W. line of said Parcel TK-75 and along a non-tangent curve to the right having a central angle of 09°27'24", a radius of 1196.87 feet, an arc length of 197.54 feet, a chord bearing of S 15°26'21" E and a chord length of 197.32 feet to a point of tangency; thence S 10°42'40" E along said Westerly R.O.W. line a distance of 1302.46 feet; thence S 06°56'50" E along said Westerly R.O.W. line a distance of 180.69 feet to the Southwest corner of said Parcel TK-75; thence S 89°27'14" W a distance of 762.32 feet to the Southeast corner of Parcel TK-75-1 (E-470 Access Road) of said Rule and Order; thence the following three (3) courses along the Easterly R.O.W. line of said Parcel TK-75-1; 1) Thence N 17°38'00" W a distance of 1502.62 feet to a point of

curve; 2) Thence along a curve to the right having a central angle of $17^{\circ}38'21''$, a radius of 370.00 feet, an arc length of 113.91 feet, a chord bearing of $N 08^{\circ}48'50'' W$ and a chord length of 113.46 feet to a point of tangency; 3) Thence $N 00^{\circ}00'21'' E$ a distance of 102.78 feet to the Northeast corner of said parcel TK-75-1 said point lying on said Northerly line of the South half of the Northwest quarter of said Section 25; thence $N 89^{\circ}23'47'' E$ along said Northerly line a distance of 918.44 feet to the point of beginning, Excepting therefrom the following described parcel:

A parcel of land being a part of the Northwest quarter of Section 25, T 4 S, R 66 W, of the 6th P.M., City of Aurora, County of Arapahoe, State of Colorado, being more particularly described as follows:

Commencing at the Northeast corner of said Section 25, thence $S 00^{\circ}27'02'' E$ along the East line of the Northeast quarter of said Section 25 a distance of 1322.69 feet; thence $S 89^{\circ}26'08'' W$ along the Northerly line of the South half of the Northeast quarter of said Section 25 and along a portion of the Northerly line of Parcel TK-75 (E-470 R.O.W.) as shown in Rule and Order recorded at Reception Number A8023869, Arapahoe County records, a distance of 2634.34 feet to a point on the North-South centerline of said Section 25; thence $S 89^{\circ}23'47'' W$ along said Northerly line of Parcel TK-75 and along the Northerly line of the South half of the Northwest quarter of said Section 25 a distance of 221.82 feet to the Northwest corner of said Parcel TK-75 (E-470 R.O.W.) and the point of beginning; thence along the Westerly R.O.W. line of said Parcel TK-75 and along a non-tangent curve to the right having a central angle of $09^{\circ}27'24''$, a radius of 1196.87 feet, an arc length of 197.54 feet, a chord bearing of $S 15^{\circ}26'21'' E$ and a chord length of 197.32 feet to a point of tangency; thence $S 10^{\circ}42'40'' E$ along said Westerly R.O.W. line a distance of 590.61 feet; thence departing said Westerly R.O.W. line $S 72^{\circ}22'00'' W$, a distance of 847.97 feet to the Easterly R.O.W. line of Parcel TK-75-1 (E-470 Access Road) of said Rule and Order; thence the following three (3) courses along said Easterly R.O.W. line of said Parcel TK-75-1: 1) $N 17^{\circ}38'00'' W$ a distance of 842.39 feet to a point of curve; 2) Thence along a curve to the right having a central angle of $17^{\circ}38'21''$, a radius of 370.00 feet, an arc length of 113.91 feet, a chord bearing of $N 08^{\circ}48'50'' W$ and a chord length of 113.46 feet to a point of tangency; 3) Thence $N 00^{\circ}00'21'' E$ a distance of 102.78 feet to the Northeast corner of said Parcel TK-75-1 said point lying on said Northerly line of the South half of the Northwest quarter of said Section 25; thence $N 89^{\circ}23'47'' E$ along said Northerly line a distance of 918.44 feet to the point of beginning.

EXHIBIT B

Aurora Vicinity Map



EXHIBIT C-1

Initial District Boundary Map

EXHIBIT
PIONEER BUSINESS METROPOLITAN DISTRICT
 INITIAL DISTRICT BOUNDARIES & INCLUSION AREAS
 CITY OF AURORA, ARAPAHOE COUNTY, COLORADO

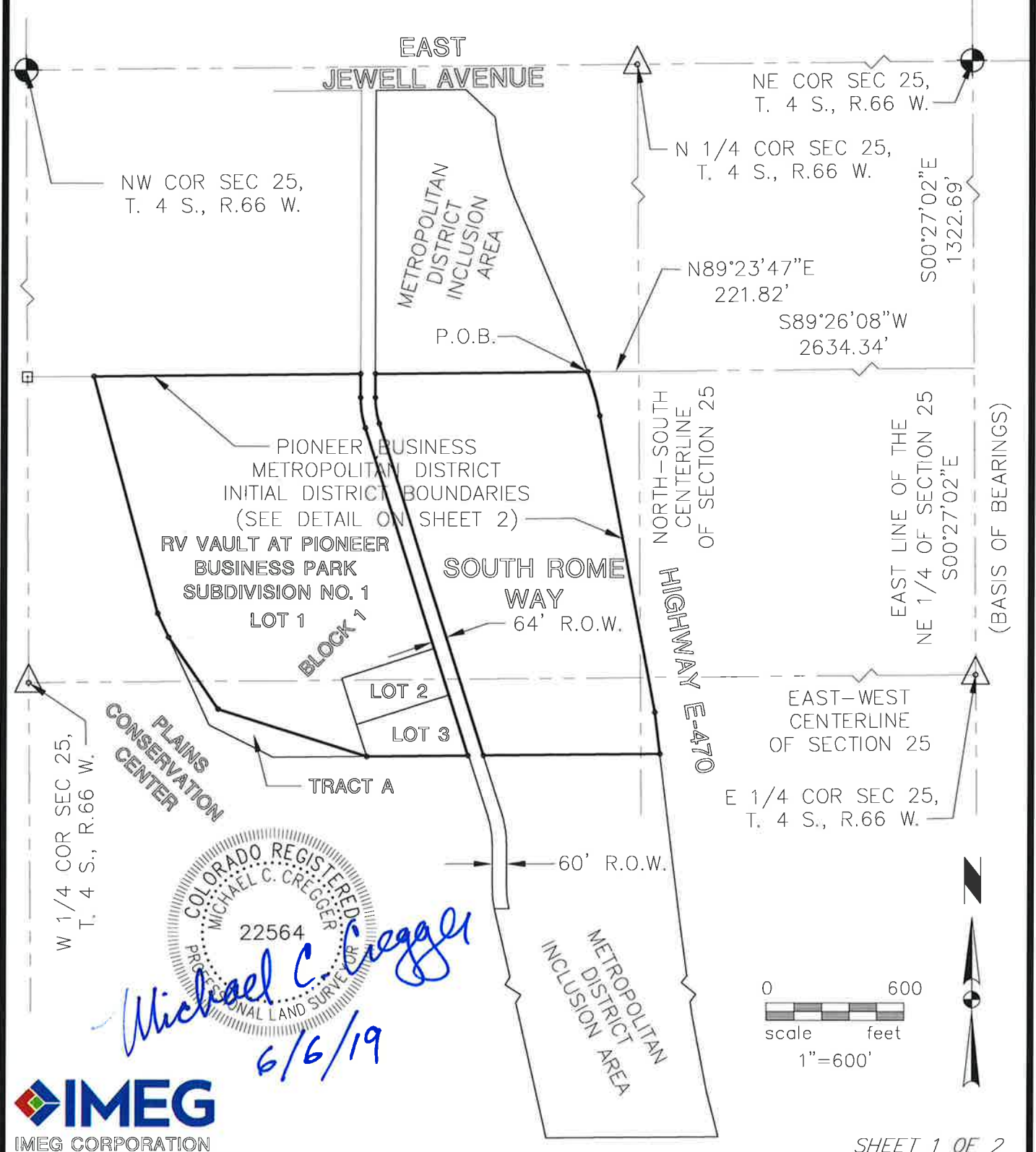


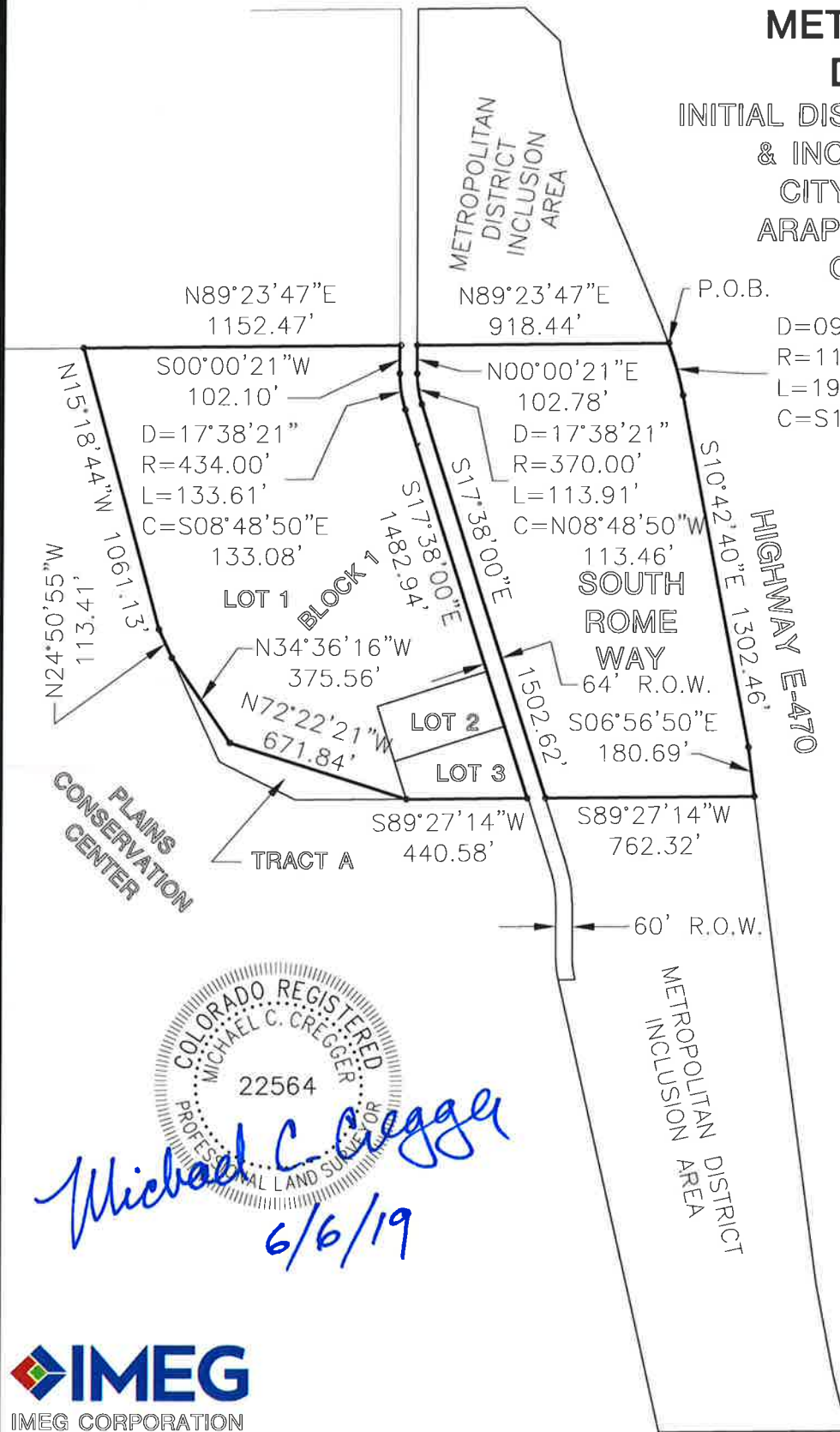
EXHIBIT C-2

Inclusion Area Boundary Map

EAST JEWELL AVENUE

EXHIBIT PIONEER BUSINESS METROPOLITAN DISTRICT

INITIAL DISTRICT BOUNDARIES & INCLUSION AREAS CITY OF AURORA, ARAPAHOE COUNTY, COLORADO



P.O.B.
 $D=09^{\circ}27'24''$
 $R=1196.87'$
 $L=197.54'$
 $C=S15^{\circ}26'21''E$
 $197.32'$

$N15^{\circ}18'44''N$
 $113.41'$
 $1091.13'$

$S00^{\circ}00'21''W$
 $102.10'$
 $D=17^{\circ}38'21''$
 $R=434.00'$
 $L=133.61'$
 $C=S08^{\circ}48'50''E$
 $133.08'$

$N89^{\circ}23'47''E$
 $918.44'$

$N00^{\circ}00'21''E$
 $102.78'$
 $D=17^{\circ}38'21''$
 $R=370.00'$
 $L=113.91'$
 $C=N08^{\circ}48'50''W$
 $113.46'$

$S10^{\circ}42'40''E$
 $1302.46'$
 HIGHWAY E-470

LOT 1

$S17^{\circ}38'00''E$
 $1482.94'$
 BLOCK 1

SOUTH ROME WAY

$N34^{\circ}36'16''W$
 $375.56'$

LOT 2

$N72^{\circ}22'21''W$
 $671.84'$

LOT 3

$S06^{\circ}56'50''E$
 $180.69'$
 $64'$ R.O.W.

PLAINS
 CONSERVATION
 CENTER

TRACT A

$S89^{\circ}27'14''W$
 $440.58'$

$S89^{\circ}27'14''W$
 $762.32'$

60' R.O.W.

METROPOLITAN DISTRICT
 INCLUSION AREA



Michael C. Cregger
 6/6/19



0 600
 scale feet
 1"=600'



EXHIBIT D

Intergovernmental Agreement between the District and Aurora

**INTERGOVERNMENTAL AGREEMENT BETWEEN
THE CITY OF AURORA, COLORADO
AND
PIONEER BUSINESS METROPOLITAN DISTRICT**

THIS AGREEMENT is made and entered into as of this ___ day of _____, 2019, by and between the CITY OF AURORA, a home-rule municipal corporation of the State of Colorado (“City”), and PIONEER BUSINESS METROPOLITAN DISTRICT, a quasi-municipal corporation and political subdivision of the State of Colorado (the “District”). The City and the District are collectively referred to as the Parties.

RECITALS

WHEREAS, the District was organized to provide those services and to exercise powers as are more specifically set forth in the District’s Service Plan approved by the City on _____ (“Service Plan”); and

WHEREAS, the Service Plan makes reference to the execution of an intergovernmental agreement between the City and the District, as required by the Aurora City Code; and

WHEREAS, the City and the District have determined it to be in the best interests of their respective taxpayers, residents and property owners to enter into this Intergovernmental Agreement (“Agreement”).

NOW, THEREFORE, in consideration of the covenants and mutual agreements herein contained, and for other good and valuable consideration, the receipt and sufficiency of which are hereby acknowledged, the Parties hereto agree as follows:

COVENANTS AND AGREEMENTS

1. Operations and Maintenance. The Districts shall dedicate the Public Improvements (as defined in the Service Plan) to the City or other appropriate jurisdiction or owners association in a manner consistent with the Approved Development Plan and other rules and regulations of the City and applicable provisions of the City Code. The Districts shall be authorized, but not obligated, to own, operate and maintain Public Improvements not otherwise required to be dedicated to the City or other public entity, including, but not limited to street improvements (including roads, curbs, gutters, culverts, sidewalks, bridges, parking facilities, paving, lighting, grading, landscaping, and other street improvements), traffic and safety controls, retaining walls, park and recreation improvements and facilities, trails, open space, landscaping, drainage improvements (including detention and retention ponds, trickle channels, and other drainage facilities), irrigation system improvements (including wells, pumps, storage facilities, and distribution facilities), and all necessary equipment and appurtenances incident thereto.

Any Fee imposed by the District for access to such park and recreation improvements shall not result in Non-District City residents paying a user fee that is greater than, or otherwise disproportionate to, similar fees and taxes paid by residents of the District. However, the District

shall be entitled to impose an administrative fee as necessary to cover additional expenses associated with Non-District City residents to ensure that such costs are not the responsibility of District residents. All such Fees shall be based upon the District's determination that such Fees do not exceed reasonable annual market fee for users of such facilities. Notwithstanding the foregoing, all parks and trails owned by the Districts shall be open to the general public and Non-District City residents, subject to the rules and regulations of the Districts as adopted from time to time. Trails which are interconnected with a city or regional trail system shall be open to the public free of charge and on the same basis as residents and owners of taxable property within the Districts.

2. Fire Protection. The District shall not be authorized to plan for, design, acquire, construct, install, relocate, redevelop, finance, operate or maintain fire protection facilities or services, unless such facilities and services are provided pursuant to an intergovernmental agreement with the City. The authority to plan for, design, acquire, construct, install, relocate, redevelop or finance fire hydrants and related improvements installed as part of the water system shall not be limited by this provision.

3. Television Relay and Translation. The District shall not be authorized to plan for, design, acquire, construct, install, relocate, redevelop, finance, operate or maintain television relay and translation facilities and services, other than for the installation of conduit as a part of a street construction project, unless such facilities and services are provided pursuant to an intergovernmental agreement with the City.

4. Golf Course Construction. The District shall not be authorized to plan, design, acquire, construct, install, relocate, redevelop, finance, operate or maintain a golf course unless such activity is pursuant to an intergovernmental agreement with the City.

5. Construction Standards. The District will ensure that the Public Improvements are designed and constructed in accordance with the standards and specifications of the City and of other governmental entities having proper jurisdiction and of those special districts that qualify as "interested parties" under Section 32-1-204(1), C.R.S., as applicable. The District will obtain the City's approval of civil engineering plans and will obtain applicable permits for construction and installation of Public Improvements prior to performing such work.

6. Issuance of Privately Placed Debt. Prior to the issuance of any privately placed Debt, the District shall obtain the certification of an External Financial Advisor substantially as follows:

We are [I am] an External Financial Advisor within the meaning of the District's Service Plan.

We [I] certify that (1) the net effective interest rate (calculated as defined in Section 32-1-103(12), C.R.S.) to be borne by [insert the designation of the Debt] does not exceed a reasonable current [tax-exempt] [taxable] interest rate, using criteria deemed appropriate by us [me] and based upon our [my] analysis of comparable high yield securities; and (2) the structure of [insert designation of the

Debt], including maturities and early redemption provisions, is reasonable considering the financial circumstances of the District.

7. Inclusion Limitation. The District shall not include within its boundaries any property outside the Service Area without the prior written consent of the City. The District shall not include within its boundaries any property inside the inclusion area boundaries without the prior written consent of the City except upon petition of the fee owner or owners of 100 percent of such property as provided in Section 32-1-401(1)(a), C.R.S.

8. Overlap Limitation. The District shall not consent to the organization of any other district organized under the Special District Act within the Service Area which will overlap the boundaries of the District unless the aggregate mill levy for payment of Debt of such proposed districts will not at any time exceed the Maximum Debt Mill Levy of the District.

9. Initial Debt. On or before the effective date of approval by the City of an Approved Development Plan (as defined in the Service Plan), the District shall not: (a) issue any Debt; nor (b) impose a mill levy for the payment of Debt by direct imposition or by transfer of funds from the operating fund to the Debt service funds; nor (c) impose and collect any fees used for the purpose of repayment of Debt.

10. Total Debt Issuance. The District shall not issue Debt in excess of Ten Million Dollars (\$10,000,000).

11. Fee Limitation. The District may impose and collect Fees as a source of revenue for repayment of debt, capital costs, and/or for operations and maintenance. No Fee related to the funding of costs of a capital nature shall be authorized to be imposed upon or collected from Taxable Property owned or occupied by an End User which has the effect, intentional or otherwise, of creating a capital cost payment obligation in any year on any Taxable Property owned or occupied by an End User. Notwithstanding any of the foregoing, the restrictions in this definition shall not apply to any Fee imposed upon or collected from Taxable Property for the purpose of funding operation and maintenance costs of the District.

12. Debt Issuance Limitation. The District shall not be authorized to incur any indebtedness until such time as the District has approved and executed the IGA and approved the imposition of the Aurora Regional Improvement Mill Levy (as defined in the Service Plan) upon all taxable property located within the boundaries of the District.

13. Monies from Other Governmental Sources. The District shall not apply for or accept Conservation Trust Funds, Great Outdoors Colorado Funds, or other funds available from or through governmental or non-profit entities that the City is eligible to apply for, except pursuant to an intergovernmental agreement with the City. This Section shall not apply to specific ownership taxes which shall be distributed to and a revenue source for the District without any limitation.

14. Consolidation. The District shall not file a request with any Court to consolidate with another Title 32 district without the prior written consent of the City.

15. Bankruptcy. All of the limitations contained in this Service Plan, including, but not limited to, those pertaining to the Maximum Debt Mill Levy and the Maximum Debt Mill Levy Imposition Term have been established under the authority of the City to approve a Service Plan with conditions pursuant to Section 32-1-204.5, C.R.S. It is expressly intended that such limitations:

(a) Shall not be subject to set-aside for any reason or by any court of competent jurisdiction, absent a Service Plan Amendment; and

(b) Are, together with all other requirements of Colorado law, included in the “political or governmental powers” reserved to the State under the U.S. Bankruptcy Code (11 U.S.C.) Section 903, and are also included in the “regulatory or electoral approval necessary under applicable nonbankruptcy law” as required for confirmation of a Chapter 9 Bankruptcy Plan under Bankruptcy Code Section 943(b)(6).

Any Debt, issued with a pledge or which results in a pledge, that exceeds the Maximum Debt Mill Levy and the Maximum Debt Mill Levy Imposition Term, shall be deemed a material modification of this Service Plan pursuant to Section 32-1-207, C.R.S. and shall not be an authorized issuance of Debt unless and until such material modification has been approved by the City as part of a Service Plan Amendment.

16. Dissolution. Upon an independent determination of the City Council that the purposes for which the District was created have been accomplished, the District agrees to file petitions in the appropriate District Court for dissolution, pursuant to the applicable State statutes. In no event shall a dissolution occur until the District has provided for the payment or discharge of all of their outstanding indebtedness and other financial obligations as required pursuant to State statutes.

17. Disclosure to Purchasers. The District will use reasonable efforts to assure that all developers of the property located within the District provide written notice to all purchasers of property in the District regarding the Maximum Debt Mill Levy, as well as a general description of the District’s authority to impose and collect rates, Fees, tolls and charges. The form of notice shall be filed with the City prior to the initial issuance of the Debt of the District imposing the mill levy which is the subject of the Maximum Debt Mill Levy.

18. Service Plan Amendment Requirement. Actions of the District which violate the limitations set forth in V.A.1-14 or VII.B-G of the Service Plan shall be deemed to be material modifications to the Service Plan and the City shall be entitled to all remedies available under State and local law to enjoin such actions of the District.

19. Annual Report. The District shall be responsible for submitting an annual report to the Manager of the Office of Development Assistance of the City Manager’s Office no later than August 1st of each year following the year in which the Order and Decree creating the District has been issued, pursuant to the City Code and containing the information set forth in Section VIII of the Service Plan.

20. Regional Improvements. The District shall be authorized to provide for the planning, design, acquisition, construction, installation, relocation and/or redevelopment and a

contribution to the funding of the Regional Improvements and fund the administration and overhead costs related to the provisions of the Regional Improvements incurred as a result of participation in the alternatives set forth in Section VI.A, B or C of the Service Plan.

The District shall impose the ARI Mill Levy and shall convey it as follows:

(a) If the District has executed an ARI Authority Establishment Agreement and the City has been offered the opportunity to execute an ARI Authority Establishment Agreement, the terms of which provide for the City to appoint no less than thirty percent (30%) and no more than forty-nine percent (49%) of the Board members who will serve as the board of directors of the ARI Authority to be established by such ARI Authority Establishment Agreement, regardless as to whether the City approves the execution of such ARI Authority Establishment Agreement, the revenue from the ARI Mill Levy shall be conveyed to the ARI Authority for the planning, designing, constructing, installing, acquiring, relocating, redeveloping or financing of the Regional Improvements in the ARI Master Plan and for the operations of such ARI Authority; or

(b) If the City and the District have executed an intergovernmental agreement then the revenue from the ARI Mill Levy shall be conveyed to the City for use in planning, designing, constructing, installing, acquiring, relocating, redeveloping or financing of the Regional Improvements which benefit the service users and taxpayers of the District in accordance with such agreement; or

(c) If neither Section VI.A nor VI.B of the Service Plan is applicable then the revenue shall be conveyed to the City and (i) the City shall place in a special account all revenues received from the ARI Mill Levy imposed in the Service Area under Section VI of the Service Plan and shall not expend such revenue until an intergovernmental agreement is executed between the District establishing the terms and conditions for the provision of the Regional Improvements; and (ii) if the intergovernmental agreement is not executed within two (2) years from the date of the approval of the Service Plan by the City and neither Section VI.A nor VI.B of the Service Plan above have occurred within two (2) years from the date of the approval of the Service Plan by the City, then the revenue from the ARI Mill Levy shall be conveyed to the City for use by the City in the planning, designing, constructing, installing, acquiring, relocating, redeveloping or financing of the Regional Improvements which benefit the service users or taxpayers of the District as prioritized and determined by the City.

As set forth in the definition of the ARI Mill Levy, the District may, pursuant to any intergovernmental agreement with the City, extend the terms for application of the ARI Mill Levy beyond the years set forth in Sections VI.A and VI. B of the Service Plan. The Maximum Mill Levy Imposition Term shall include the terms and any extension of such terms, as set forth in Sections A, B and C of the definition of the ARI Mill Levy.

The Regional Improvements shall be limited to the provision of the planning, design, acquisition, construction, installation, relocation and/or redevelopment of street and transportation related improvements as defined in the Special District Act and the administration and overhead costs incurred as a result of participation in the alternative set forth in Section VI.A, B or C of the Service Plan, unless the City has agreed otherwise in writing; provided,

however in no event shall the Regional Improvements include water or sanitary sewer improvements unless such improvements are necessary as a part of completing street and transportation related improvements. The District shall cease to be obligated to impose, collect and convey to the City the revenue from the ARI Mill Levy described in Section VI of the Service Plan at such time as the area within the District's boundaries is included within a different district organized under the Special District Act, or a General Improvement District organized under Section 31-25-601, et seq., C.R.S., or Business Improvement District organized under Section 31-25-1201, et seq., C.R.S., which other district has been organized to fund a part or all of the Regional Improvements.

21. Maximum Debt Mill Levy. The "Maximum Debt Mill Levy" shall be the maximum mill levy the District is permitted to impose upon the taxable property within the District for payment of Debt, and shall be determined as follows:

(a) For the portion of any aggregate District's Debt which exceeds fifty percent (50%) of the District's assessed valuation, the Maximum Debt Mill Levy for such portion of Debt shall be fifty (50) mills less the number of mills necessary to pay unlimited mill levy Debt described in Section VII.C.2 of the Service Plan; provided that if, on or after January 1, 2004, there are changes in the method of calculating assessed valuation or any constitutionally mandated tax credit, cut or abatement; the mill levy limitation applicable to such Debt may be increased or decreased to reflect such changes, such increases or decreases to be determined by the Board in good faith (such determination to be binding and final) so that to the extent possible, the actual tax revenues generated by the mill levy, as adjusted for changes occurring after January 1, 2004, are neither diminished nor enhanced as a result of such changes. For purposes of the foregoing, a change in the ratio of actual valuation shall be deemed to be a change in the method of calculating assessed valuation.

(b) For the portion of any aggregate District's Debt which is equal to or less than fifty percent (50%) of the District's assessed valuation, either on the date of issuance or at any time thereafter, the mill levy to be imposed to repay such portion of Debt shall not be subject to the Maximum Debt Mill Levy and, as a result, the mill levy may be such amount as is necessary to pay the Debt service on such Debt, without limitation of rate.

(c) For purposes of the foregoing, once Debt has been determined to be within Section VII.C.2 of the Service Plan, so that the District is entitled to pledge to its payment an unlimited ad valorem mill levy, the District may provide that such Debt shall remain secured by such unlimited mill levy, notwithstanding any subsequent change in the District's Debt to assessed ratio. All Debt issued by the District must be issued in compliance with the requirements of Section 32-1-1101, C.R.S. and all other requirements of State law.

To the extent that the District is composed of or subsequently organized into one or more subdistricts as permitted under Section 32-1-1101, C.R.S., the term "District" as used herein shall be deemed to refer to the District and to each such subdistrict separately, so that each of the subdistricts shall be treated as a separate, independent district for purposes of the application of this definition.

22. Maximum Debt Mill Levy Imposition Term. The District shall have the authority to impose the ARI Mill Levy for the terms as set forth in Section VI of the Service Plan. Other than the ARI Mill Levy, the District shall not impose a levy for repayment of any and all Debt (or use the proceeds of any mill levy for repayment of Debt) on any single property developed for residential uses which exceeds forty (40) years after the year of the initial imposition of such mill levy unless a majority of the Board of Directors of the District are residents of the District and have voted in favor of a refunding of a part or all of the Debt and such refunding will result in a net present value savings as set forth in Section 11-56-101, C.R.S.; et seq.

23. Notices. All notices, demands, requests or other communications to be sent by one party to the other hereunder or required by law shall be in writing and shall be deemed to have been validly given or served by delivery of same in person to the address or by courier delivery, via United Parcel Service or other nationally recognized overnight air courier service, or by depositing same in the United States mail, postage prepaid, addressed as follows:

To the District: Pioneer Business Metropolitan District
c/o Spencer Fane LLP
1700 Lincoln Street, Suite 2000
Denver, Colorado 80203
Attn: Russell W. Dykstra
Phone: (303) 839-3800
Fax: (303) 839-3838

To the City: City of Aurora
15151 E. Alameda Pkwy., 5th Floor
Aurora, CO 80012
Attn: Mike Hyman, City Attorney
Phone: (303) 739-7030
Fax: (303) 739-7042

All notices, demands, requests or other communications shall be effective upon such personal delivery or one (1) business day after being deposited with United Parcel Service or other nationally recognized overnight air courier service or three (3) business days after deposit in the United States mail. By giving the other party hereto at least ten (10) days written notice thereof in accordance with the provisions hereof, each of the Parties shall have the right from time to time to change its address.

24. Amendment. This Agreement may be amended, modified, changed, or terminated in whole or in part only by a written agreement duly authorized and executed by the Parties hereto and without amendment to the Service Plan.

25. Assignment. Neither Party hereto shall assign any of its rights nor delegate any of its duties hereunder to any person or entity without having first obtained the prior written consent of the other Party, which consent will not be unreasonably withheld. Any purported assignment or delegation in violation of the provisions hereof shall be void and ineffectual.

26. Default/Remedies. In the event of a breach or default of this Agreement by any Party, the non-defaulting Party shall be entitled to exercise all remedies available at law or in equity, specifically including suits for specific performance and/or monetary damages. In the event of any proceeding to enforce the terms, covenants or conditions hereof, the prevailing Party in such proceeding shall be entitled to obtain as part of its judgment or award its reasonable attorneys' fees.

27. Governing Law and Venue. This Agreement shall be governed and construed under the laws of the State of Colorado.

28. Inurement. Each of the terms, covenants and conditions hereof shall be binding upon and inure to the benefit of the Parties hereto and their respective successors and assigns.

29. Integration. This Agreement constitutes the entire agreement between the Parties with respect to the matters addressed herein. All prior discussions and negotiations regarding the subject matter hereof are merged herein.

30. Parties Interested Herein. Nothing expressed or implied in this Agreement is intended or shall be construed to confer upon, or to give to, any person other than the District and the City any right, remedy, or claim under or by reason of this Agreement or any covenants, terms, conditions, or provisions thereof, and all the covenants, terms, conditions, and provisions in this Agreement by and on behalf of the District and the City shall be for the sole and exclusive benefit of the District and the City.

31. Severability. If any covenant, term, condition, or provision under this Agreement shall, for any reason, be held to be invalid or unenforceable, the invalidity or unenforceability of such covenant, term, condition, or provision shall not affect any other provision contained herein, the intention being that such provisions are severable.

32. Counterparts. This Agreement may be executed in one or more counterparts, each of which shall constitute an original and all of which shall constitute one and the same document.

33. Paragraph Headings. Paragraph headings are inserted for convenience of reference only.

34. Defined Terms. Capitalized terms used herein and not otherwise defined shall have the meanings ascribed to them in the Service Plan.

[SIGNATURE PAGE TO INTERGOVERNMENTAL AGREEMENT]

PIONEER BUSINESS METROPOLITAN
DISTRICT

By: _____
President

Attest:

Secretary

CITY OF AURORA, COLORADO

By: _____
Bob LeGare, Mayor

Attest:

By: _____
Its: _____

APPROVED AS TO FORM: _____

**[CITY OF AURORA 2019 MODEL
MULTIPLE DISTRICT SINGLE SERVICE PLAN]**

**SERVICE PLAN
FOR**

WHITE BUFFALO METROPOLITAN DISTRICT NOS. 1-3

CITY OF AURORA, COLORADO

Prepared

by

Icenogle Seaver Pogue, P.C.
4725 South Monaco Street, Suite 360
Denver, Colorado 80237
Telephone: 303.292.9100
Facsimile: 303.292.9101

Original Submission Date: May 31, 2019

TABLE OF CONTENTS

I.	INTRODUCTION	1
A.	Purpose and Intent.....	1
B.	Need for the Districts.....	1
C.	Objective of the City Regarding Districts Service Plans.....	1
II.	DEFINITIONS.....	2
III.	BOUNDARIES.....	5
IV.	PROPOSED LAND USE/POPULATION PROJECTIONS/ASSESSED VALUATION.....	6
V.	DESCRIPTION OF PROPOSED POWERS, IMPROVEMENTS AND SERVICES.....	6
A.	Powers of the Districts and Service Plan Amendment.....	6
1.	Operations and Maintenance Limitation.....	6
2.	Fire Protection Limitation.....	6
3.	Television Relay and Translation Limitation	7
4.	Golf Course Construction Limitation	7
5.	Construction Standards Limitation	7
6.	Privately Placed Debt Limitation.....	7
7.	Inclusion Limitation.....	8
8.	Overlap Limitation.....	8
9.	Initial Debt Limitation	8
10.	Total Debt Issuance Limitation.....	8
11.	Fee Limitation.....	8
12.	Monies from Other Governmental Sources	8
13.	Consolidation Limitation	9
14.	Bankruptcy Limitation.....	9
15.	Service Plan Amendment Requirement.....	9
B.	Preliminary Engineering Survey.....	9
C.	Multiple District Structure.....	10
VI.	REGIONAL IMPROVEMENTS.....	10
VII.	FINANCIAL PLAN.....	11
A.	General.....	11
B.	Maximum Voted Interest Rate and Maximum Underwriting Discount.....	12
C.	Maximum Debt Mill Levy.....	12
D.	Maximum Debt Mill Levy Imposition Term.....	13
E.	Debt Repayment Sources.....	13
F.	Debt Instrument Disclosure Requirement.....	13
G.	Security for Debt.....	14
H.	TABOR Compliance.....	14
I.	Districts' Operating Costs.....	14

VIII.	ANNUAL REPORT	14
A.	General.....	14
B.	Reporting of Significant Events.....	14
IX.	DISSOLUTION	15
X.	DISCLOSURE TO PURCHASERS.....	15
XI.	INTERGOVERNMENTAL AGREEMENT.....	16
XII.	CONCLUSION.....	16

LIST OF EXHIBITS

EXHIBIT A	Legal Descriptions
EXHIBIT B	Aurora Vicinity Map
EXHIBIT C-1	Initial Districts Boundary Maps
EXHIBIT C-2	Inclusion Area Boundary Map
EXHIBIT D	Intergovernmental Agreement between the Districts and Aurora

I. INTRODUCTION

A. Purpose and Intent.

The Districts are independent units of local government, separate and distinct from the City, and, except as may otherwise be provided for by State or local law or this Service Plan, their activities are subject to review by the City only insofar as they may deviate in a material matter from the requirements of the Service Plan. It is intended that the Districts will provide a part or all of the Public Improvements for the use and benefit of all anticipated inhabitants and taxpayers of the Districts. The primary purpose of the Districts will be to finance the construction of these Public Improvements.

The Districts are not being created to provide ongoing operations and maintenance services other than as specifically set forth in this Service Plan.

B. Need for the Districts.

There are currently no other governmental entities, including the City, located in the immediate vicinity of the Districts that consider it desirable, feasible or practical to undertake the planning, design, acquisition, construction, installation, relocation, redevelopment and financing of the Public Improvements needed for the Project. Formation of the Districts is therefore necessary in order for the Public Improvements required for the Project to be provided in the most economic manner possible.

C. Objective of the City Regarding Districts Service Plans.

The City's objective in approving the Service Plan for the Districts is to authorize the Districts to provide for the planning, design, acquisition, construction, installation, relocation and redevelopment of the Public Improvements from the proceeds of Debt to be issued by the Districts. All Debt is expected to be repaid by taxes imposed and collected for no longer than the Maximum Debt Mill Levy Imposition Term for residential properties and at a tax mill levy no higher than the Maximum Debt Mill Levy for commercial and residential properties, and/or repaid by Fees, as long as such Fees are not imposed upon or collected from Taxable Property owned or occupied by an End User for the purpose of creating a capital cost payment obligation as further described in Section V.A.11. Debt which is issued within these parameters and, as further described in the Financial Plan, will insulate property owners from excessive tax and Fee burdens to support the servicing of the Debt and will result in a timely and reasonable discharge of the Debt.

This Service Plan is intended to establish a limited purpose for the Districts and explicit financial constraints that are not to be violated under any circumstances. The primary purpose is to provide for the Public Improvements associated with development and regional needs. Operational activities are allowed, but only through an intergovernmental agreement with the City.

It is the intent of the Districts to dissolve upon payment or defeasance of all Debt incurred or upon a court determination that adequate provision has been made for the payment of

all Debt, and if any District has authorized operating functions under an intergovernmental agreement with the City, to retain only the power necessary to impose and collect taxes or Fees to pay for these costs.

The Districts shall be authorized to finance the Public Improvements that can be funded from Debt to be repaid from Fees or from tax revenues collected from a mill levy which shall not exceed the Maximum Debt Mill Levy on commercial and residential properties and which shall not exceed the Maximum Debt Mill Levy Imposition Term on residential properties. It is the intent of this Service Plan to assure to the extent possible that no commercial or residential property bear an economic burden that is greater than that associated with the Maximum Debt Mill Levy in amount and that no property developed for a residential use bear an economic burden that is greater than that associated with the Maximum Debt Mill Levy Imposition Term in duration even under bankruptcy or other unusual situations. Generally, the cost of Public Improvements that cannot be funded within these parameters are not costs to be paid by the Districts. With regard to Regional Improvements, this Service Plan also provides for the Districts to pay a portion of the cost of regional infrastructure as part of ensuring that development and those that benefit from development pay for the associated costs.

II. DEFINITIONS

In this Service Plan, the following terms shall have the meanings indicated below, unless the context hereof clearly requires otherwise:

Approved Development Plan: means a Framework Development Plan or other process established by the City for identifying, among other things, Public Improvements necessary for facilitating development for property within the Service Area as approved by the City pursuant to the City Code and as amended pursuant to the City Code from time to time.

ARI or Regional Improvements: means Aurora Regional Improvements.

ARI Authority: means one or more Authorities established by an ARI Authority Establishment Agreement.

ARI Establishment Agreement: means an intergovernmental agreement establishing an ARI Authority which has, at minimum, Title 32 special districts from three (3) or more Approved Development Plan areas as parties to the Agreement.

ARI Master Plan: means one or more master plans adopted by an ARI Authority establishing Regional Improvements which will benefit the taxpayers and service users of the districts which constitute such ARI Authority, which master plan will change from time to time.

ARI Mill Levy: means the following:

A. For districts with property within their boundaries developed with any residential uses means the mill levy imposed for payment of the costs of the planning, design, permitting, construction, acquisition and financing of the improvements described in the

ARI Master Plan, which: (i) shall be one (1) mill for collection beginning for each district in the first year of collection of a debt service mill levy by such district and continuing in each year thereafter through the twentieth (20th) year; and (ii) shall be five (5) mills from the twenty-first (21st) year through the fortieth (40th) year or the date of repayment of the debt incurred for Public Improvements, other than Regional Improvements, which ever first occurs; and (iii) for an additional ten (10) years, the mill levy shall be equal to the average debt service mill levy imposed by such district in the ten (10) years prior to the date of repayment of the debt incurred for Public Improvements other than Regional Improvements; and

B. For districts with property within their boundaries developed solely for commercial uses means the mill levy imposed for payment of the costs of the planning, design, permitting, construction, acquisition and financing of the improvements described in the ARI Master Plan, which: (i) shall be one (1) mill for collection beginning for each district in the first year of collection of a debt service mill levy by such district and continuing in each year thereafter through the twentieth (20th) year; (ii) shall be one and one-half (1.5) mills from the twenty-first (21st) year through the date of repayment of debt incurred for Public Improvements, other than Regional Improvements; and (iii) for five (5) years thereafter, the mill levy shall be the lesser of twenty (20) mills or a mill levy equal to the average debt service mill levy imposed by such district in the ten (10) years prior to the date of repayment of debt issued for Public Improvements, other than Regional Improvements; and

C. Any district may, pursuant to any intergovernmental agreement with the City, extend the term for application of the ARI Mill Levy beyond the years set forth in A and B above. The Maximum Mill levy Imposition Term shall include the terms set forth in A and B above and any extension of the term as approved in an intergovernmental agreement as described herein.

D. All mills described in this ARI Mill Levy definition shall be subject to adjustment as follows: On or after January 1, 2004, if there are changes in the method of calculating assessed valuation or any constitutionally mandated tax credit, cut or abatement; the one (1) mill levy described above may be increased or decreased to reflect such changes, such increases or decreases to be determined by the Board in good faith (such determination to be binding and final) so that to the extent possible, the actual tax revenues generated by the mill levy, as adjusted for changes occurring after January 1, 2004, are neither diminished nor enhanced as a result of such changes, for purposes of the foregoing, a change in the ratio of actual valuation shall be deemed to be a change in the method of calculating assessed valuation.

Board: means the board of directors of one District or the boards of directors of all Districts, in the aggregate.

Bond, Bonds or Debt: means bonds or other obligations for the payment of which any District has promised to impose an *ad valorem* property tax mill levy, and/or collect Fee revenue.

City: means the City of Aurora, Colorado.

City Code: means the City Code of the City of Aurora, Colorado.

City Council: means the City Council of the City of Aurora, Colorado.

District: means any one of the White Buffalo Metropolitan District No. 1 through 3.

District No. 1: means the White Buffalo Metropolitan District No. 1.

District No. 2: means the White Buffalo Metropolitan District No. 2.

District No. 3: means the White Buffalo Metropolitan District No. 3.

Districts: means District No. 1, District No. 2, and District No. 3, collectively.

End User: means any owner, or tenant of any owner, of any taxable improvement within the Districts who is intended to become burdened by the imposition of ad valorem property taxes subject to the Maximum Debt Mill Levy. By way of illustration, a resident homeowner, renter, commercial property owner, or commercial tenant is an End User. The business entity that constructs homes or commercial structures is not an End User.

External Financial Advisor: means a consultant that: (i) advises Colorado governmental entities on matters relating to the issuance of securities by Colorado governmental entities, including matters such as the pricing, sales and marketing of such securities and the procuring of bond ratings, credit enhancement and insurance in respect of such securities; (ii) shall be an underwriter, investment banker, or individual listed as a public finance advisor in the Bond Buyer's Municipal Market Place; and (iii) is not an officer or employee of the District and has not been otherwise engaged to provide services in connection with the transaction related to the applicable Debt.

Fees: means any fee imposed by the Districts for services, programs or facilities provided by the Districts, as described in Section V.A.11. below.

Financial Plan: means the Financial Plan described in Section VII which describes (i) how the Public Improvements are to be financed; (ii) how the Debt is expected to be incurred; and (iii) the estimated operating revenue derived from property taxes for the first budget year.

Inclusion Area Boundaries: means the boundaries of the area described in the Inclusion Area Boundary Map.

Inclusion Area Boundary Map: means the map attached hereto as **Exhibit C-2**, describing the property proposed for inclusion within one, but not any more than one, of the boundaries of the Districts.

Initial District Boundaries: means the boundaries of the area described in the Initial District Boundary Map.

Initial District Boundary Map: means the map attached hereto as **Exhibit C-1**, describing the initial boundaries of the Districts.

Maximum Debt Mill Levy: means the maximum mill levy any of the Districts is permitted to impose for payment of Debt as set forth in Section VII.C below.

Maximum Debt Mill Levy Imposition Term: means the maximum term for imposition of a mill levy on a particular property developed for residential uses as set forth in Section VII.D below.

Operating District: means District No. 1.

Project: means the development or property commonly referred to as JAG Logistics Center at DIA (also referred to as Porteos).

Public Improvements: means a part or all of the improvements authorized to be planned, designed, acquired, constructed, installed, relocated, redeveloped and financed as generally described in the Special District Act, except as specifically limited in Section V below, to serve the future taxpayers and inhabitants of the Service Area as determined by the Board of one or more of the Districts.

Regional Improvements: means Public Improvements and facilities that benefit the Service Area and which are to be financed pursuant to Section VI below.

Service Area: means the property within the Initial District Boundary Map and the Inclusion Area Boundary Map.

Service Plan: means this service plan for the Districts approved by City Council.

Service Plan Amendment: means an amendment to the Service Plan approved by City Council in accordance with the City's ordinance and the applicable state law.

Special District Act: means Section 32-1-101, et seq., of the Colorado Revised Statutes, as amended from time to time.

State: means the State of Colorado.

Taxable Property: means real or personal property within the Service Area subject to ad valorem taxes imposed by the Districts.

Taxing District: means District No. 2 and District No. 3.

III. BOUNDARIES

The area of the Initial District Boundaries includes approximately Two-Hundred Forty-Eight and Eighty-Five Thousandths (248.085) acres and the total area proposed to be included in

the Inclusion Area Boundaries is approximately Zero (0) acres. A legal description of the Initial District Boundaries and the Inclusion Area Boundaries is attached hereto as **Exhibit A**. A vicinity map is attached hereto as **Exhibit B**. A map of the Initial District Boundaries is attached hereto as **Exhibit C-1**, and a map of the Inclusion Area Boundaries is attached hereto as **Exhibit C-2**. It is anticipated that the District's boundaries may change from time to time as it undergoes inclusions and exclusions pursuant to Section 32-1-401, et seq., C.R.S., and Section 32-1-501, et seq., C.R.S., subject to the limitations set forth in Article V below.

IV. PROPOSED LAND USE/POPULATION PROJECTIONS/ASSESSED VALUATION

The Service Area consists of approximately Two-Hundred Forty-Eight and Eighty-Five Thousandths (248.085) acres of industrial zoned land. The current assessed valuation of the Service Area is \$0.00 for purposes of this Service Plan and, at build out, is expected to be sufficient to reasonably discharge the Debt under the Financial Plan. The population of the Districts at build-out is estimated to be approximately Zero (0) people and approximately Sixty-Two (62) commercial tenants.

Approval of this Service Plan by the City does not imply approval of the development of a specific area within the Districts, nor does it imply approval of the number of residential units or the total site/floor area of commercial or industrial buildings identified in this Service Plan or any of the exhibits attached thereto, unless the same is contained within an Approved Development Plan.

V. DESCRIPTION OF PROPOSED POWERS, IMPROVEMENTS AND SERVICES

A. Powers of the Districts and Service Plan Amendment.

The Districts shall have the power and authority to provide the Public Improvements and related operation and maintenance services within and without the boundaries of the Districts as such power and authority is described in the Special District Act, and other applicable statutes, common law and the Constitution, subject to the limitations set forth herein.

1. Operations and Maintenance Limitation. The purpose of the Districts is to plan for, design, acquire, construct, install, relocate, redevelop and finance the Public Improvements. The Districts shall dedicate the Public Improvements to the City or other appropriate jurisdiction or owner's association in a manner consistent with the Approved Development Plan and other rules and regulations of the City and applicable provisions of the City Code. The Districts shall be authorized, but not obligated, to own, operate and maintain Public Improvements not otherwise required to be dedicated to the City or other public entity, including, but not limited to street improvements (including roads, curbs, gutters, culverts, sidewalks, bridges, parking facilities, paving, lighting, grading, landscaping, and other street improvements), traffic and safety controls, retaining walls, park and recreation improvements and facilities, trails, open space, landscaping, drainage improvements (including detention and retention ponds, trickle channels, and other drainage facilities), irrigation system improvements (including wells, pumps, storage facilities, and distribution facilities), and all necessary equipment and appurtenances incident thereto. Any Fee imposed by the Districts for access to

such park and recreation improvements shall not result in Non-District Aurora residents paying a user fee that is greater than, or otherwise disproportionate to, similar fees and taxes paid by residents of the Districts. However, the Districts shall be entitled to impose an administrative Fee as necessary to cover additional expenses associated with Non-District Aurora residents to ensure that such costs are not the responsibility of Districts residents. All such Fees shall be based upon the Districts' determination that such Fees do not exceed reasonable annual market fees for users of such facilities. Notwithstanding the foregoing, all parks and trails owned by the Districts shall be open to the general public and Non-District Aurora residents, subject to the rules and regulations of the Districts as adopted from time to time. Trails which are interconnected with a city or regional trail system shall be open to the public free of charge and on the same basis as residents and owners of taxable property within the Districts.

2. Fire Protection Limitation. The Districts shall not be authorized to plan for, design, acquire, construct, install, relocate, redevelop, finance, operate or maintain fire protection facilities or services, unless such facilities and services are provided pursuant to an intergovernmental agreement with the City. The authority to plan for, design, acquire, construct, install, relocate, redevelop or finance fire hydrants and related improvements installed as part of the water system shall not be limited by this provision.

3. Television Relay and Translation Limitation. The Districts shall not be authorized to plan for, design, acquire, construct, install, relocate, redevelop, finance, operate or maintain television relay and translation facilities and services, other than for the installation of conduit as a part of a street construction project, unless such facilities and services are provided pursuant to an intergovernmental agreement with the City.

4. Golf Course Construction Limitation. Acknowledging that the City has financed public golf courses and desires to coordinate the construction of public golf courses in the City's boundaries, the Districts shall not be authorized to plan, design, acquire, construct, install, relocate, redevelop, finance, operate or maintain a golf course unless such activity is pursuant to an intergovernmental agreement with the City.

5. Construction Standards Limitation. The Districts will ensure that the Public Improvements are designed and constructed in accordance with the standards and specifications of the City and of other governmental entities having proper jurisdiction and of those special districts that qualify as "interested parties" under Section 32-1-204(1), C.R.S., as applicable. The Districts will obtain the City's approval of civil engineering plans and will obtain applicable permits for construction and installation of Public Improvements prior to performing such work.

6. Privately Placed Debt Limitation. Prior to the issuance of any privately placed Debt, the District shall obtain the certification of an External Financial Advisor substantially as follows:

We are [I am] an External Financial Advisor within the meaning of the District's Service Plan.

We [I] certify that (1) the net effective interest rate (calculated as defined in Section 32-1-103(12), C.R.S.) to be borne by [insert the designation of the Debt] does not exceed a reasonable current [tax-exempt] [taxable] interest rate, using criteria deemed appropriate by us [me] and based upon our [my] analysis of comparable high yield securities; and (2) the structure of [insert designation of the Debt], including maturities and early redemption provisions, is reasonable considering the financial circumstances of the District.

7. Inclusion Limitation. The Districts shall not include within any of their boundaries any property outside the Service Area without the prior written consent of the City. The Districts shall not include within any of its boundaries any property inside the inclusion area boundaries without the prior written consent of the City except upon petition of the fee owner or owners of 100 percent of such property as provided in Section 32-1-401(1)(a), C.R.S.

8. Overlap Limitation. The boundaries of the Districts shall not overlap unless the aggregate mill levy for payment of Debt of the overlapping Districts will not at any time exceed the Maximum Debt Mill Levy of the Districts. Additionally, the Districts shall not consent to the organization of any other district organized under the Special District Act within the Service Area which will overlap the boundaries of the Districts unless the aggregate mill levy for payment of Debt of such proposed districts will not at any time exceed the Maximum Debt Mill Levy of the Districts.

9. Initial Debt Limitation. On or before the effective date of approval by the City of an Approved Development Plan, the Districts shall not: (a) issue any Debt; nor (b) impose a mill levy for the payment of Debt by direct imposition or by transfer of funds from the operating fund to the Debt service funds; nor (c) impose and collect any fees used for the purpose of repayment of Debt.

10. Total Debt Issuance Limitation. The Districts shall not issue Debt in excess of Sixty Million Dollars (\$60,000,000.00).

11. Fee Limitation. Each of the Districts may impose and collect Fees as a source of revenue for repayment of debt, capital costs, and/or for operations and maintenance. No Fee related to the funding of costs of a capital nature shall be authorized to be imposed upon or collected from Taxable Property owned or occupied by an End User which has the effect, intentional or otherwise, of creating a capital cost payment obligation in any year on any Taxable Property owned or occupied by an End User. Notwithstanding any of the foregoing, the restrictions in this definition shall not apply to any Fee imposed upon or collected from Taxable Property for the purpose of funding operation and maintenance costs of the Districts.

12. Monies from Other Governmental Sources. The Districts shall not apply for or accept Conservation Trust Funds, Great Outdoors Colorado Funds, or other funds available from or through governmental or non-profit entities that the City is eligible to apply for, except pursuant to an intergovernmental agreement with the City. This Section shall

not apply to specific ownership taxes which shall be distributed to and a revenue source for the Districts without any limitation.

13. Consolidation Limitation. A District shall not file a request with any Court to consolidate with another Title 32 district without the prior written consent of the City, unless such consolidation is with one or more of District No. 1, District No. 2, and District No. 3.

14. Bankruptcy Limitation. All of the limitations contained in this Service Plan, including, but not limited to, those pertaining to the Maximum Debt Mill Levy, Maximum Debt Mill Levy Imposition Term and the Fees have been established under the authority of the City to approve a Service Plan with conditions pursuant to Section 32-1-204.5, C.R.S. It is expressly intended that such limitations:

(a) Shall not be subject to set-aside for any reason or by any court of competent jurisdiction, absent a Service Plan Amendment; and

(b) Are, together with all other requirements of Colorado law, included in the “political or governmental powers” reserved to the State under the U.S. Bankruptcy Code (11 U.S.C.) Section 903, and are also included in the “regulatory or electoral approval necessary under applicable nonbankruptcy law” as required for confirmation of a Chapter 9 Bankruptcy Plan under Bankruptcy Code Section 943(b)(6).

Any Debt, issued with a pledge or which results in a pledge, that exceeds the Maximum Debt Mill Levy and the Maximum Debt Mill Levy Imposition Term, shall be deemed a material modification of this Service Plan pursuant to Section 32-1-207, C.R.S. and shall not be an authorized issuance of Debt unless and until such material modification has been approved by the City as part of a Service Plan Amendment.

15. Service Plan Amendment Requirement. This Service Plan has been designed with sufficient flexibility to enable the Districts to provide required services and facilities under evolving circumstances without the need for numerous amendments. Actions of the Districts which violate the limitations set forth in Sections V.A.1-14 above or in Section VII.B-G shall be deemed to be material modifications to this Service Plan and the City shall be entitled to all remedies available under State and local law to enjoin such actions of the Districts.

B. Preliminary Engineering Survey.

The Districts shall have authority to provide for the planning, design, acquisition, construction, installation, relocation, redevelopment, maintenance and financing of the Public Improvements within and without the boundaries of the Districts, to be more specifically defined in an Approved Development Plan. An estimate of the costs of the Public Improvements which may be planned for, designed, acquired, constructed, installed, relocated, redeveloped, maintained or financed was prepared based upon a preliminary engineering survey and estimates derived from the zoning on the property in the Service Area and is approximately Forty One Million Five Hundred Thousand Dollars (\$41,500,000.00).

All of the Public Improvements will be designed in such a way as to assure that the Public Improvements standards will be compatible with those of the City and shall be in accordance with the requirements of the Approved Development Plan. All construction cost estimates are based on the assumption that construction conforms to applicable local, State or Federal requirements.

C. Multiple District Structure.

It is anticipated that the Districts, collectively, will undertake the financing and construction of the Public Improvements. The nature of the functions and services to be provided by each District shall be clarified in an intergovernmental agreement between and among the Districts. All such agreements will be designed to help assure the orderly development of the Public Improvements and essential services in accordance with the requirements of this Service Plan. Implementation of such intergovernmental agreement is essential to the orderly implementation of this Service Plan. Accordingly, any determination of any Board to set aside said intergovernmental agreement without the consent of all of the Districts shall be a material modification of the Service Plan. Said intergovernmental agreement may be amended by mutual agreement of the Districts without the need to amend this Service Plan.

VI. REGIONAL IMPROVEMENTS

The Districts shall be authorized to provide for the planning, design, acquisition, construction, installation, relocation and/or redevelopment of the Regional Improvements and fund the administration and overhead costs related to the provisions of the Regional Improvements incurred as a result of participation in the alternatives set forth in Section VI.A, B or C below.

The Taxing Districts shall impose the ARI Mill Levy and shall convey it as follows:

A. If the Districts have executed an ARI Authority Establishment Agreement and the City has been offered the opportunity to execute an ARI Authority Establishment Agreement, the terms of which provide for the City to appoint no less than thirty percent (30%) and no more than forty-nine percent (49%) of the board members who will serve as the board of directors of the ARI Authority to be established by such ARI Authority Establishment Agreement, regardless as to whether the City approves the execution of such ARI Authority Establishment Agreement, the revenue from the ARI Mill Levy shall be conveyed to the ARI Authority for the planning, designing, constructing, installing, acquiring, relocating, redeveloping or financing of the Regional Improvements in the ARI Master Plan and for the operations of such ARI Authority; or

B. If the City and the Districts have executed an intergovernmental agreement then the revenue from the ARI Mill Levy shall be conveyed to the City for use in planning, designing, constructing, installing, acquiring, relocating, redeveloping or financing of the Regional Improvements which benefit the service users and taxpayers of the Districts in accordance with such agreement; or

C. If neither Section VI.A nor VI.B above is applicable then the revenue shall be conveyed to the City and (i) the City shall place in a special account all revenues received from the ARI Mill Levy imposed in the Service Area under this Section VI and shall not expend such revenue until an intergovernmental agreement is executed between the Districts establishing the terms and conditions for the provision of the Regional Improvements; and (ii) if the intergovernmental agreement is not executed within two (2) years from the date of the approval of the Service Plan by the City and neither Section VI.A nor VI.B above have occurred within two (2) years from the date of the approval of the Service Plan by the City, then the revenue from the ARI Mill Levy shall be conveyed to the City for use by the City in the planning, designing, constructing, installing, acquiring, relocating, redeveloping or financing of the Regional Improvements which benefit the service users or taxpayers of the Districts as prioritized and determined by the City.

As set forth in the definition of the ARI Mill Levy, any District may, pursuant to any intergovernmental agreement with the City, extend the terms for application of the ARI Mill Levy beyond the years set forth in Sections VI.A and VI.B above. The Maximum Mill Levy Imposition Term shall include the terms and any extension of such terms, as set forth in Sections A, B and C of the definition of the ARI Mill Levy.

The Regional Improvements shall be limited to the provision of the planning, design, acquisition, construction, installation, relocation and/or redevelopment of street and transportation related improvements as defined in the Special District Act and the administration and overhead costs incurred as a result of participation in the alternative set forth in Sections VI.A, B, or C set forth above, unless the City has agreed otherwise in writing; provided, however, in no event shall the Regional Improvements include water or sanitary sewer improvements unless such improvements are necessary as a part of completing street and transportation related improvements. The Districts shall cease to be obligated to impose, collect and convey to the appropriate entity, as described above, the revenue from the ARI Mill Levy described in this Section VI at such time as the area within the Districts' boundaries is included within a different district organized under the Special District Act, or a General Improvement District organized under Section 31-25-601, et seq., C.R.S., or Business Improvement District organized under Section 31-25-1201, et seq., C.R.S., which other district has been organized to fund a part or all of the Regional Improvements.

The Districts shall have the authority to issue Debt for the Regional Improvements, in an amount not to exceed Sixty Million Dollars (\$60,000,000.00) pursuant to agreements as described in VI.A, B, or C above.

VII. FINANCIAL PLAN

A. General.

The Districts shall be authorized to provide for the planning, design, acquisition, construction, installation, relocation and/or redevelopment of the Public Improvements from their revenues and by and through the proceeds of Debt to be issued by the Districts. The Financial Plan for the Districts shall be to issue such Debt as the Districts can reasonably pay within the Maximum Debt Mill Levy Imposition Term from revenues derived from the

Maximum Debt Mill Levy, Fees and other legally available revenues. The total Debt that the Districts shall be permitted to issue shall not exceed Sixty Million Dollars (\$60,000,000.00) and shall be permitted to be issued on a schedule and in such year or years as the Districts determine shall meet the needs of the Financial Plan referenced above and shall be phased to serve development as it occurs. All bonds and other Debt issued by the Districts may be payable from any and all legally available revenues of the Districts, including general ad valorem taxes and Fees to be imposed upon all Taxable Property within the Districts. The Districts will also rely upon various other revenue sources authorized by law. These will include the power to assess Fees, rates, tolls, penalties, or charges as provided in Section 32-1-1001(1), C.R.S., as amended from time to time.

B. Maximum Voted Interest Rate and Maximum Underwriting Discount.

The interest rate on any Debt is expected to be the market rate at the time the Debt is issued. In the event of a default, the proposed maximum interest rate on any Debt is not expected to exceed eighteen percent (18%). The proposed maximum underwriting discount will be five percent (5%). Debt, when issued, will comply with all relevant requirements of this Service Plan, State law and Federal law as then applicable to the issuance of public securities.

C. Maximum Debt Mill Levy.

The “Maximum Debt Mill Levy” shall be the maximum mill levy a District is permitted to impose upon the taxable property within such District for payment of Debt, and shall be determined as follows:

1. For the portion of any aggregate Debt which exceeds fifty percent (50%) of the District’s assessed valuation, the Maximum Debt Mill Levy for such portion of Debt shall be fifty (50) mills less the number of mills necessary to pay unlimited mill levy Debt described in Section VII.C.2 below; provided that if, on or after January 1, 2004, there are changes in the method of calculating assessed valuation or any constitutionally mandated tax credit, cut or abatement; the mill levy limitation applicable to such Debt may be increased or decreased to reflect such changes, such increases or decreases to be determined by the Board in good faith (such determination to be binding and final) so that to the extent possible, the actual tax revenues generated by the mill levy, as adjusted for changes occurring after January 1, 2004, are neither diminished nor enhanced as a result of such changes. For purposes of the foregoing, a change in the ratio of actual valuation shall be deemed to be a change in the method of calculating assessed valuation.

2. For the portion of any aggregate Debt which is equal to or less than fifty percent(50%) of the District’s assessed valuation, either on the date of issuance or at any time thereafter, the mill levy to be imposed to repay such portion of Debt shall not be subject to the Maximum Debt Mill Levy and, as a result, the mill levy may be such amount as is necessary to pay the Debt service on such Debt, without limitation of rate.

3. For purposes of the foregoing, once Debt has been determined to be within Section VII.C.2 above, so that the District is entitled to pledge to its payment an unlimited ad valorem mill levy, such District may provide that such Debt shall remain secured by such

unlimited mill levy, notwithstanding any subsequent change in such District's Debt to assessed ratio. All Debt issued by the Districts must be issued in compliance with the requirements of Section 32-1-1101, C.R.S. and all other requirements of State law.

To the extent that the Districts are composed of or subsequently organized into one or more subdistricts as permitted under Section 32-1-1101, C.R.S., the term "District" as used herein shall be deemed to refer to the District and to each such subdistrict separately, so that each of the subdistricts shall be treated as a separate, independent district for purposes of the application of this definition.

D. Maximum Debt Mill Levy Imposition Term.

The Districts shall have the authority to impose the ARI Mill Levy for the terms as set forth in Section VI. Other than the ARI Mill Levy, the Districts shall not impose a levy for repayment of any and all Debt (or use the proceeds of any mill levy for repayment of Debt) on any single property developed for residential uses which exceeds forty (40) years after the year of the initial imposition of such mill levy unless a majority of the Board of Directors of the District imposing the mill levy are residents of such District and have voted in favor of a refunding of a part or all of the Debt and such refunding will result in a net present value savings as set forth in Section 11-56-101, C.R.S.; et seq.

E. Debt Repayment Sources.

Each of the Districts may impose a mill levy on taxable property within its boundaries as a primary source of revenue for repayment of debt service and for operations and maintenance. The Districts may also rely upon various other revenue sources authorized by law. At the Districts' discretion, these may include the power to assess Fees, rates, tolls, penalties, or charges as provided in Section 32-1-1001(l), C.R.S., as amended from time to time. In no event shall the debt service mill levy in any District exceed the Maximum Debt Mill Levy or, for residential property within a District, the Maximum Debt Mill Levy Imposition Term, except pursuant to an intergovernmental agreement between the Operating District and the City for Regional Improvements.

F. Debt Instrument Disclosure Requirement.

In the text of each Bond and any other instrument representing and constituting Debt, the District shall set forth a statement in substantially the following form:

By acceptance of this instrument, the owner of this Bond agrees and consents to all of the limitations in respect of the payment of the principal of and interest on this Bond contained herein, in the resolution of the District authorizing the issuance of this Bond and in the Service Plan for creation of the District.

Similar language describing the limitations in respect of the payment of the principal of and interest on Debt set forth in this Service Plan shall be included in any document

used for the offering of the Debt for sale to persons, including, but not limited to, a developer of property within the boundaries of the Districts.

G. Security for Debt.

The Districts shall not pledge any revenue or property of the City as security for the indebtedness set forth in this Service Plan. Approval of this Service Plan shall not be construed as a guarantee by the City of payment of any of the Districts' obligations; nor shall anything in the Service Plan be construed so as to create any responsibility or liability on the part of the City in the event of default by the Districts in the payment of any such obligation.

H. TABOR Compliance.

The Districts will comply with the provisions of TABOR. In the discretion of the Board, the Districts may set up other qualifying entities to manage, fund, construct and operate facilities, services, and programs. To the extent allowed by law, any entity created by the Districts will remain under the control of the Districts' Boards.

I. Districts' Operating Costs.

The estimated cost of acquiring land, engineering services, legal services and administrative services, together with the estimated costs of the districts' organization and initial operations, are anticipated to be One-Hundred Fifty Thousand Dollars (\$150,000.00), which will be eligible for reimbursement from Debt proceeds.

In addition to the capital costs of the Public Improvements, the Districts will require operating funds for administration and to plan and cause the Public Improvements to be constructed and maintained. The first year's operating budget is estimated to be Seventy-Five Thousand Dollars (\$75,000.00) which is anticipated to be derived from property taxes and other revenues.

The Maximum Debt Mill Levy for the repayment of Debt shall not apply to the District's ability to increase their mill levy as necessary for provision of operation and maintenance services to their taxpayers and service users.

VIII. ANNUAL REPORT

A. General.

Each of the Districts shall be responsible for submitting an annual report to the Manager of the Office of Development Assistance of the City Manager's Office no later than August 1st of each year following the year in which the Order and Decree creating the District has been issued.

B. Reporting of Significant Events.

The annual report shall include information as to any of the following:

1. Boundary changes made or proposed to the District's boundary as of December 31 of the prior year.
2. Intergovernmental Agreements with other governmental entities, either entered into or proposed as of December 31 of the prior year.
3. Copies of the Districts' rules and regulations, if any as of December 31 of the prior year.
4. A summary of any litigation which involves the Districts Public Improvements as of December 31 of the prior year.
5. Status of the Districts' construction of the Public Improvements as of December 31 of the prior year.
6. A list of all facilities and improvements constructed by the Districts that have been dedicated to and accepted by the City as of December 31 of the prior year.
7. The assessed valuation of the Districts for the current year.
8. Current year budget including a description of the Public Improvements to be constructed in such year.
9. Audit of the Districts financial statements, for the year ending December 31 of the previous year, prepared in accordance with generally accepted accounting principles or audit exemption, if applicable.
10. Notice of any uncured events of default by the District, which continue beyond a ninety (90) day period, under any Debt instrument.
11. Any inability of the Districts to pay their obligations as they come due, in accordance with the terms of such obligations, which continue beyond a ninety (90) day period.

IX. DISSOLUTION

Upon an independent determination of the City Council that the purposes for which the Districts were created have been accomplished, the Districts agree to file petitions in the appropriate District Court for dissolution, pursuant to the applicable State statutes. In no event shall a dissolution occur until the Districts have provided for the payment or discharge of all of their outstanding indebtedness and other financial obligations as required pursuant to State statutes.

X. DISCLOSURE TO PURCHASERS

The Districts will use reasonable efforts to assure that all developers of the property located within the Districts provide written notice to all purchasers of property in the Districts regarding the Maximum Debt Mill Levy, as well as a general description of the Districts' authority to impose and collect rates, Fees, tolls and charges. The form of notice shall be filed

with the City prior to the initial issuance of the Debt of the District imposing the mill levy which is the subject of the Maximum Debt Mill Levy.

XI. INTERGOVERNMENTAL AGREEMENT

The form of the intergovernmental agreement required by the City Code, relating to the limitations imposed on the Districts' activities, is attached hereto as **Exhibit D**. The Districts shall approve the intergovernmental agreement in the form attached as **Exhibit D** at their first Board meeting after their organizational elections. Failure of the Districts to execute the intergovernmental agreement as required herein shall constitute a material modification and shall require a Service Plan Amendment. The City Council shall approve the intergovernmental agreement in the form attached as **Exhibit D** at the public hearing approving the Service Plan.

XII. CONCLUSION

It is submitted that this Service Plan for the Districts, as required by Section 32-1-203(2), C.R.S., and Section 122-35 of the City Code, establishes that:

1. There is sufficient existing and projected need for organized service in the area to be serviced by the Districts;
2. The existing service in the area to be served by the Districts is inadequate for present and projected needs;
3. The Districts are capable of providing economical and sufficient service to the area within its proposed boundaries; and
4. The area to be included in the Districts does have, and will have, the financial ability to discharge the proposed indebtedness on a reasonable basis.
5. Adequate service is not, and will not be, available to the area through the City or county or other existing municipal or quasi-municipal corporations, including existing special districts, within a reasonable time and on a comparable basis.
6. The facility and service standards of the Districts are compatible with the facility and service standards of the City within which the special districts are to be located and each municipality which is an interested party under Section 32-1-204(1), C.R.S.
7. The proposal is in substantial compliance with a comprehensive plan adopted pursuant to the City Code.
8. The proposal is in compliance with any duly adopted City, regional or state long-range water quality management plan for the area.
9. The creation of the District is in the best interests of the area proposed to be served.

Respectfully submitted this 31st day of May, 2019.

By: _____
Attorneys for the Proponents of the Districts

EXHIBIT A

Legal Descriptions

EXHIBIT A

LEGAL DESCRIPTION:

PARCEL 1:

PARCEL PA-6A (NORTH):

A PARCEL OF LAND BEING A PART OF THE SOUTHWEST QUARTER OF SECTION 4 AND A PART OF THE SOUTHEAST QUARTER OF SECTION 5, TOWNSHIP 3 SOUTH, RANGE 65 WEST OF THE 6TH PRINCIPAL MERIDIAN, CITY OF AURORA, COUNTY OF ADAMS, STATE OF COLORADO, BEING MORE PARTICULARLY DESCRIBED AS FOLLOWS:

BEGINNING AT THE CENTER QUARTER CORNER OF SAID SECTION 4, TOWNSHIP 3 SOUTH, RANGE 65 WEST OF THE 6TH PRINCIPAL MERIDIAN AND CONSIDERING THE NORTH LINE OF THE SOUTHWEST QUARTER OF SAID SECTION 4 TO BEAR NORTH 89°43'05" EAST, 2640.54 FEET WITH ALL BEARINGS CONTAINED HEREIN BEING RELATIVE THERETO;

THENCE SOUTH 00°30'43" EAST ALONG THE EAST LINE OF THE SOUTHWEST QUARTER OF SAID SECTION 4, A DISTANCE OF 554.41 FEET;

THENCE SOUTH 65°53'01" WEST, A DISTANCE OF 620.59 FEET TO A POINT OF CURVATURE;

THENCE ALONG THE ARC OF A CURVE TO THE RIGHT HAVING A RADIUS OF 625.00 FEET, A CENTRAL ANGLE OF 23°57'22", AN ARC LENGTH OF 261.32 FEET, THE CHORD OF WHICH BEARS SOUTH 77°51'42" WEST, 259.42 FEET;

THENCE SOUTH 89°50'23" WEST, A DISTANCE OF 2030.93 FEET TO A POINT OF NON-TANGENT CURVATURE;

THENCE ALONG THE ARC OF A CURVE TO THE RIGHT HAVING A RADIUS OF 955.00 FEET, A CENTRAL ANGLE OF 23°56'34", AN ARC LENGTH OF 399.08 FEET, THE CHORD OF WHICH BEARS NORTH 11°56'02" WEST, 396.18 FEET TO A POINT OF TANGENCY;

THENCE NORTH 00°02'15" EAST, A DISTANCE OF 469.23 FEET TO A POINT ON THE NORTH LINE OF THE SOUTHEAST QUARTER OF SAID SECTION 5;

THENCE SOUTH 89°40'06" EAST ALONG SAID NORTH LINE, A DISTANCE OF 287.13 FEET TO A POINT BEING THE EAST QUARTER CORNER OF SAID SECTION 5;

THENCE NORTH 89°43'05" EAST ALONG THE NORTH LINE OF THE SOUTHWEST QUARTER OF SAID SECTION 4, A DISTANCE OF 2640.54 FEET TO THE POINT OF BEGINNING.

PARCEL 2:

PARCEL PA-6A (SOUTH):

A PARCEL OF LAND BEING A PART OF THE SOUTHWEST QUARTER OF SECTION 4 AND A PART OF THE SOUTHEAST QUARTER OF SECTION 5, AND A PART OF THE NORTHEAST QUARTER OF SECTION 8 AND A PART OF THE NORTHWEST QUARTER OF SECTION 9, TOWNSHIP 3 SOUTH, RANGE 65 WEST OF THE 6TH PRINCIPAL MERIDIAN, CITY OF AURORA, COUNTY OF ADAMS, STATE OF COLORADO, BEING MORE PARTICULARLY DESCRIBED AS FOLLOWS:

COMMENCING AT THE CENTER QUARTER CORNER OF SAID SECTION 4, TOWNSHIP 3 SOUTH, RANGE 65 WEST OF THE 6TH PRINCIPAL MERIDIAN AND CONSIDERING THE NORTH LINE OF THE SOUTHWEST QUARTER OF SAID SECTION 4 TO BEAR NORTH 89°43'05" EAST, 2640.54 FEET WITH ALL BEARINGS CONTAINED HEREIN BEING RELATIVE THERETO;

THENCE SOUTH 00°30'43" EAST ALONG THE EAST LINE OF THE SOUTHWEST QUARTER OF SAID SECTION 4, A DISTANCE OF 554.41 FEET TO A POINT BEING THE POINT OF BEGINNING;

THENCE CONTINUING SOUTH 00°30'43" EAST ALONG SAID EAST LINE, A DISTANCE OF 2111.16 FEET TO A POINT BEING THE SOUTH QUARTER CORNER OF SAID SECTION 4;

THENCE SOUTH 00°27'07" EAST ALONG THE EAST LINE OF THE NORTHWEST QUARTER OF SAID SECTION 9, A DISTANCE OF 57.00 FEET;

THENCE NORTH 89°53'30" WEST, A DISTANCE OF 2682.81 FEET;

THENCE NORTH 00°24'45" WEST, A DISTANCE OF 1281.64 FEET TO A POINT OF CURVATURE;

THENCE ALONG THE ARC OF A CURVE TO THE LEFT HAVING A RADIUS OF 955.00 FEET, A CENTRAL ANGLE OF 29°18'18", AN ARC LENGTH OF 488.45 FEET, THE CHORD OF WHICH BEARS NORTH 15°07'49" WEST, 483.14 FEET;

THENCE NORTH 29°46'58" WEST, A DISTANCE OF 15.95 FEET TO A POINT OF CURVATURE;

THENCE ALONG THE ARC OF A CURVE TO THE RIGHT HAVING A RADIUS OF 955.00 FEET, A CENTRAL ANGLE OF 05°52'39", AN ARC LENGTH OF 97.96 FEET, THE CHORD OF WHICH BEARS NORTH 26°50'39" WEST, 97.92 FEET;

THENCE NORTH 89°50'23" EAST, A DISTANCE OF 2030.93 FEET TO A POINT OF CURVATURE;

THENCE ALONG THE ARC OF A CURVE TO THE LEFT HAVING A RADIUS OF 625.00 FEET, A CENTRAL ANGLE OF 23°57'22", AN ARC LENGTH OF 261.32 FEET, THE CHORD OF WHICH BEARS NORTH 77°51'42" EAST, 259.42 FEET;

THENCE NORTH 65°53'01" EAST, A DISTANCE OF 620.59 FEET TO THE POINT OF BEGINNING.

PARCEL 3:

PARCEL PA-5A

A PARCEL OF LAND BEING A PART OF THE SOUTHEAST QUARTER OF SECTION 5, TOWNSHIP 3 SOUTH, RANGE 65 WEST OF THE 6TH PRINCIPAL MERIDIAN, CITY OF AURORA, COUNTY OF ADAMS, STATE OF COLORADO, BEING MORE PARTICULARLY DESCRIBED AS FOLLOWS:

COMMENCING AT THE EAST QUARTER CORNER OF SECTION 5, TOWNSHIP 3 SOUTH, RANGE 65 WEST OF THE 6TH PRINCIPAL MERIDIAN AND CONSIDERING THE NORTH LINE OF THE SOUTHWEST QUARTER OF SECTION 4 TO BEAR NORTH 89°43'05" EAST, 2640.54 FEET WITH ALL BEARINGS CONTAINED HEREIN BEING RELATIVE THERETO;

THENCE NORTH 89°40'06" WEST ALONG THE NORTH LINE OF THE SOUTHEAST QUARTER OF SAID SECTION 5, A DISTANCE OF 287.13 FEET TO A POINT BEING THE POINT OF BEGINNING;

THENCE SOUTH 00°02'15" WEST, A DISTANCE OF 469.23 FEET TO A POINT OF CURVATURE;

THENCE ALONG THE ARC OF A CURVE TO THE LEFT HAVING A RADIUS OF 955.00 FEET, A CENTRAL ANGLE OF 29°49'13", AN ARC LENGTH OF 497.04 FEET, THE CHORD OF WHICH BEARS SOUTH 14°52'22" EAST, 491.45 FEET;

THENCE SOUTH 29°46'58" EAST, A DISTANCE OF 15.95 FEET TO A POINT OF CURVATURE;

THENCE ALONG THE ARC OF A CURVE TO THE RIGHT HAVING A RADIUS OF 955.50 FEET, A CENTRAL ANGLE OF 29°17'21", AN ARC LENGTH OF 488.45 FEET, THE CHORD OF WHICH BEARS SOUTH 15°07'49" EAST, 483.14 FEET;

THENCE SOUTH 00°24'45" EAST, A DISTANCE OF 380.33 FEET;

THENCE NORTH 90°00'00" WEST, A DISTANCE OF 1959.88 FEET;

THENCE NORTH 00°00'00" EAST, A DISTANCE OF 1814.60 FEET TO A POINT ON THE NORTH LINE OF THE SOUTHEAST QUARTER OF SAID SECTION 5;

THENCE SOUTH 89°40'06" EAST ALONG SAID NORTH LINE, A DISTANCE OF 1697.31 FEET TO THE POINT OF BEGINNING.

EXHIBIT B

Aurora Vicinity Map

EXHIBIT B DENVER INTERNATIONAL AIRPORT



2000 1000 0 2000 4000
SCALE: 1" = 2000'



EXHIBIT C-1

Initial Districts Boundary Maps

EXHIBIT C

OWNER: CITY AND COUNTY OF DENVER

OWNER: CITY AND COUNTY OF DENVER

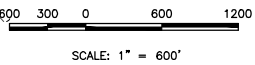
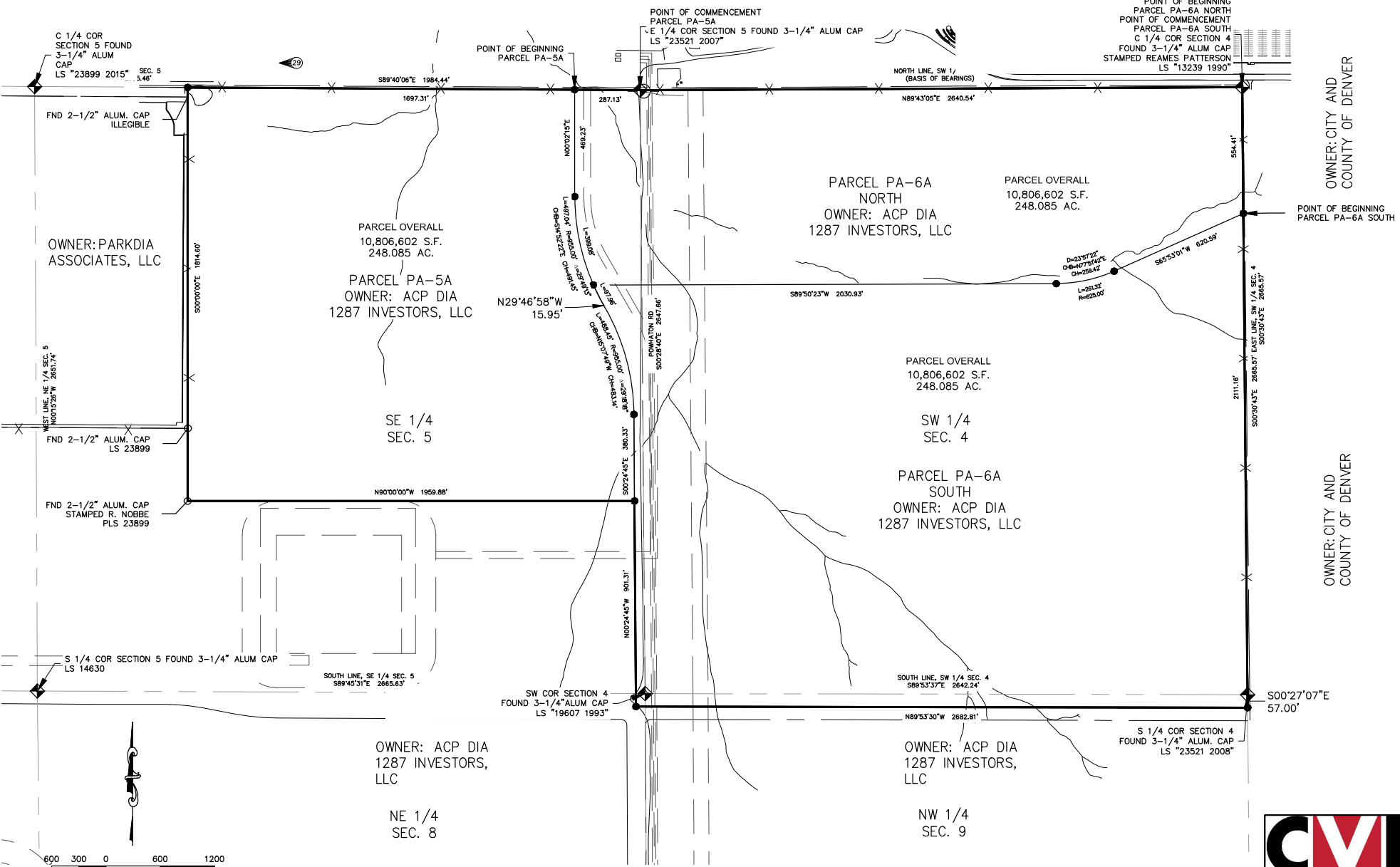


EXHIBIT C-2

Inclusion Area Boundary Map

Not Applicable

EXHIBIT D

Intergovernmental Agreement between the Districts and Aurora

[MULTIPLE DISTRICT SINGLE SERVICE PLAN]

INTERGOVERNMENTAL AGREEMENT BETWEEN

THE CITY OF AURORA, COLORADO,

WHITE BUFFALO METROPOLITAN DISTRICT NO. 1,

WHITE BUFFALO METROPOLITAN DISTRICT NO. 2,

AND WHITE BUFFALO METROPOLITAN DISTRICT NO. 3

THIS AGREEMENT is made and entered into as of this ___ day of _____, _____, by and between the CITY OF AURORA, a home-rule municipal corporation of the State of Colorado (“City”), and WHITE BUFFALO METROPOLITAN DISTRICT NO. 1, WHITE BUFFALO METROPOLITAN DISTRICT NO. 2, and WHITE BUFFALO METROPOLITAN DISTRICT NO. 3, quasi-municipal corporations and political subdivisions of the State of Colorado (the “Districts”). The City and the Districts are collectively referred to as the Parties.

RECITALS

WHEREAS, the Districts were organized to provide those services and to exercise powers as are more specifically set forth in the Districts’ Service Plans approved by the City on _____ (“Service Plans”); and

WHEREAS, the Service Plans make reference to the execution of an intergovernmental agreement between the City and the Districts, as required by the Aurora City Code; and

WHEREAS, the City and the Districts have determined it to be in the best interests of their respective taxpayers, residents and property owners to enter into this Intergovernmental Agreement (“Agreement”).

NOW, THEREFORE, in consideration of the covenants and mutual agreements herein contained, and for other good and valuable consideration, the receipt and sufficiency of which are hereby acknowledged, the Parties hereto agree as follows:

COVENANTS AND AGREEMENTS

1. Operations and Maintenance. The Districts shall dedicate the Public Improvements (as defined in the Service Plan) to the City or other appropriate jurisdiction or owners association in a manner consistent with the Approved Development Plan and other rules and regulations of the City and applicable provisions of the City Code. The Districts shall be authorized, but not obligated, to own, operate and maintain Public Improvements not otherwise required to be dedicated to the City or other public entity, including, but not limited to street improvements (including roads, curbs, gutters, culverts, sidewalks, bridges, parking facilities,

paving, lighting, grading, landscaping, and other street improvements), traffic and safety controls, retaining walls, park and recreation improvements and facilities, trails, open space, landscaping, drainage improvements (including detention and retention ponds, trickle channels, and other drainage facilities), irrigation system improvements (including wells, pumps, storage facilities, and distribution facilities), and all necessary equipment and appurtenances incident thereto.

Any Fee imposed by the District for access to such park and recreation improvements shall not result in Non-District City residents paying a user fee that is greater than, or otherwise disproportionate to, similar fees and taxes paid by residents of the District. However, the District shall be entitled to impose an administrative fee as necessary to cover additional expenses associated with Non-District City residents to ensure that such costs are not the responsibility of District residents. All such Fees shall be based upon the District's determination that such Fees do not exceed reasonable annual market fee for users of such facilities. Notwithstanding the foregoing, all parks and trails owned by the Districts shall be open to the general public and Non-District City residents, subject to the rules and regulations of the Districts as adopted from time to time. Trails which are interconnected with a city or regional trail system shall be open to the public free of charge and on the same basis as residents and owners of taxable property within the Districts.

2. Fire Protection. The Districts shall not be authorized to plan for, design, acquire, construct, install, relocate, redevelop, finance, operate or maintain fire protection facilities or services, unless such facilities and services are provided pursuant to an intergovernmental agreement with the City. The authority to plan for, design, acquire, construct, install, relocate, redevelop or finance fire hydrants and related improvements installed as part of the water system shall not be limited by this provision.

3. Television Relay and Translation. The Districts shall not be authorized to plan for, design, acquire, construct, install, relocate, redevelop, finance, operate or maintain television relay and translation facilities and services, other than for the installation of conduit as a part of a street construction project, unless such facilities and services are provided pursuant to an intergovernmental agreement with the City.

4. Golf Course Construction. The Districts shall not be authorized to plan, design, acquire, construct, install, relocate, redevelop, finance, operate or maintain a golf course unless such activity is pursuant to an intergovernmental agreement with the City.

5. Construction Standards. The Districts will ensure that the Public Improvements are designed and constructed in accordance with the standards and specifications of the City and of other governmental entities having proper jurisdiction and of those special districts that qualify as "interested parties" under Section 32-1-204(1), C.R.S., as applicable. The Districts will obtain the City's approval of civil engineering plans and will obtain applicable permits for construction and installation of Public Improvements prior to performing such work.

6. Issuance of Privately Placed Debt. Prior to the issuance of any privately placed Debt, the District shall obtain the certification of an External Financial Advisor substantially as follows:

We are [I am] an External Financial Advisor within the meaning of the District's Service Plan.

We [I] certify that (1) the net effective interest rate (calculated as defined in Section 32-1-103(12), C.R.S.) to be borne by [insert the designation of the Debt] does not exceed a reasonable current [tax-exempt] [taxable] interest rate, using criteria deemed appropriate by us [me] and based upon our [my] analysis of comparable high yield securities; and (2) the structure of [insert designation of the Debt], including maturities and early redemption provisions, is reasonable considering the financial circumstances of the District.

7. Inclusion Limitation. The Districts shall not include within any of their boundaries any property outside the Service Area without the prior written consent of the City. The Districts shall not include within any of its boundaries any property inside the inclusion area boundaries without the prior written consent of the City except upon petition of the fee owner or owners of 100 percent of such property as provided in Section 32-1-401(1)(a), C.R.S.

8. Overlap Limitation. The boundaries of the Districts shall not overlap unless the aggregate mill levy for payment of Debt of the overlapping Districts will not at any time exceed the Maximum Debt Mill Levy of the Districts. Additionally, the Districts shall not consent to the organization of any other district organized under the Special District Act within the Service Area which will overlap the boundaries of the Districts unless the aggregate mill levy for payment of Debt of such proposed districts will not at any time exceed the Maximum Debt Mill Levy of the Districts.

9. Initial Debt. On or before the effective date of approval by the City of an Approved Development Plan (as defined in the Service Plan), the Districts shall not: (a) issue any Debt; nor (b) impose a mill levy for the payment of Debt by direct imposition or by transfer of funds from the operating fund to the Debt service funds; nor (c) impose and collect any fees used for the purpose of repayment of Debt.

10. Total Debt Issuance. The Districts shall not issue Debt in excess of Sixty Million Dollars (\$60,000,000.00).

11. Fee Limitation. Each of the Districts may impose and collect Fees as a source of revenue for repayment of debt, capital costs, and/or for operations and maintenance. No Fee related to the funding of costs of a capital nature shall be authorized to be imposed upon or collected from Taxable Property owned or occupied by an End User which has the effect, intentional or otherwise, of creating a capital cost payment obligation in any year on any Taxable Property owned or occupied by an End User. Notwithstanding any of the foregoing, the restrictions in this definition shall not apply to any Fee imposed upon or collected from Taxable Property for the purpose of funding operation and maintenance costs of the Districts.

12. Debt Issuance Limitation. The Districts shall not be authorized to incur any indebtedness until such time as the Districts have approved and executed the IGA and approved

the imposition of the Aurora Regional Improvement Mill Levy (as defined in the Service Plan) upon all taxable property located within the boundaries of the Districts.

13. Monies from Other Governmental Sources. The Districts shall not apply for or accept Conservation Trust Funds, Great Outdoors Colorado Funds, or other funds available from or through governmental or non-profit entities that the City is eligible to apply for, except pursuant to an intergovernmental agreement with the City. This Section shall not apply to specific ownership taxes which shall be distributed to and a revenue source for the Districts without any limitation.

14. Consolidation. A District shall not file a request with any Court to consolidate with another Title 32 district without the prior written consent of the City, unless such consolidation is with one or more of District No. 1, District No. 2 or District No. 3.

15. Bankruptcy. All of the limitations contained in this Service Plan, including, but not limited to, those pertaining to the Maximum Debt Mill Levy and the Maximum Debt Mill Levy Imposition Term have been established under the authority of the City to approve a Service Plan with conditions pursuant to Section 32-1-204.5, C.R.S. It is expressly intended that such limitations:

(a) Shall not be subject to set-aside for any reason or by any court of competent jurisdiction, absent a Service Plan Amendment; and

(b) Are, together with all other requirements of Colorado law, included in the “political or governmental powers” reserved to the State under the U.S. Bankruptcy Code (11 U.S.C.) Section 903, and are also included in the “regulatory or electoral approval necessary under applicable nonbankruptcy law” as required for confirmation of a Chapter 9 Bankruptcy Plan under Bankruptcy Code Section 943(b)(6).

Any Debt, issued with a pledge or which results in a pledge, that exceeds the Maximum Debt Mill Levy and the Maximum Debt Mill Levy Imposition Term, shall be deemed a material modification of this Service Plan pursuant to Section 32-1-207, C.R.S. and shall not be an authorized issuance of Debt unless and until such material modification has been approved by the City as part of a Service Plan Amendment.

16. Dissolution. Upon an independent determination of the City Council that the purposes for which the District was created have been accomplished, the District agrees to file petitions in the appropriate District Court for dissolution, pursuant to the applicable State statutes. In no event shall a dissolution occur until the District has provided for the payment or discharge of all of their outstanding indebtedness and other financial obligations as required pursuant to State statutes.

17. Disclosure to Purchasers. The District will use reasonable efforts to assure that all developers of the property located within the District provide written notice to all purchasers of property in the District regarding the Maximum Debt Mill Levy, as well as a general description of the District’s authority to impose and collect rates, Fees, tolls and charges. The form of notice shall be filed with the City prior to the initial issuance of the Debt of the District imposing the mill levy which is the subject of the Maximum Debt Mill Levy.

18. Service Plan Amendment Requirement. Actions of the Districts which violate the limitations set forth in V.A.1-14 or VII.B-G of the Service Plans shall be deemed to be material modifications to the Service Plan and the City shall be entitled to all remedies available under State and local law to enjoin such actions of the Districts.

19. Multiple District Structure. It is anticipated that the Districts, collectively, will undertake the financing and construction of the Public Improvements. The nature of the functions and services to be provided by each District shall be clarified in an intergovernmental agreement between and among the Districts. Such intergovernmental agreement will be designed to help assure the orderly development of the Public Improvements and essential services in accordance with the requirements of the Service Plan. Implementation of such intergovernmental agreement is essential to the orderly implementation of the Service Plan. Accordingly, any determination of any Board to set aside said intergovernmental agreement without the consent of all of the Districts shall be a material modification of the Service Plan. Said intergovernmental agreement may be amended by mutual agreement of the Districts without the need to amend the Service Plan.

20. Annual Report. The Districts shall be responsible for submitting an annual report to the Manager of the Office of Development Assistance of the City Manager's Office no later than August 1st of each year following the year in which the Order and Decree creating the District has been issued, pursuant to the City Code and containing the information set forth in Section VIII of the Service Plan.

21. Regional Improvements. The Districts shall be authorized to provide for the planning, design, acquisition, construction, installation, relocation and/or redevelopment of the Regional Improvements and fund the administration and overhead costs related to the provisions of the Regional Improvements incurred as a result of participation in the alternatives set forth in Section VI.A, B or C of the Service Plan.

The Taxing Districts shall impose the ARI Mill Levy and shall convey it as follows:

(a) If the Districts have executed an ARI Authority Establishment Agreement and the City has been offered the opportunity to execute an ARI Authority Establishment Agreement, the terms of which provide for the City to appoint no less than thirty percent (30%) and no more than forty-nine percent (49%) of the board members who will serve as the board of directors of the ARI Authority to be established by such ARI Authority Establishment Agreement, regardless as to whether the City approves the execution of such ARI Authority Establishment Agreement, the revenue from the ARI Mill Levy shall be conveyed to the ARI Authority for the planning, designing, constructing, installing, acquiring, relocating, redeveloping or financing of the Regional Improvements in the ARI Master Plan and for the operations of such ARI Authority; or

(b) If the City and the Districts have executed an intergovernmental agreement then the revenue from the ARI Mill Levy shall be conveyed to the City for use in planning, designing, constructing, installing, acquiring, relocating, redeveloping or financing of the Regional Improvements which benefit the service users and taxpayers of the Districts in accordance with such agreement; or

(c) If neither Section VI.A nor VI.B of the Service Plan is applicable then the revenue shall be conveyed to the City and (i) the City shall place in a special account all revenues received from the ARI Mill Levy imposed in the Service Area under Section VI of the Service Plan and shall not expend such revenue until an intergovernmental agreement is executed between the Districts establishing the terms and conditions for the provision of the Regional Improvements; and (ii) if the intergovernmental agreement is not executed within two (2) years from the date of the approval of the Service Plan by the City and neither Section VI.A nor VI.B above have occurred within two (2) years from the date of the approval of the Service Plan by the City, then the revenue from the ARI Mill Levy shall be conveyed to the City for use by the City in the planning, designing, constructing, installing, acquiring, relocating, redeveloping or financing of the Regional Improvements which benefit the service users or taxpayers of the Districts as prioritized and determined by the City.

As set forth in the definition of the ARI Mill Levy, any District may, pursuant to any intergovernmental agreement with the City, extend the terms for application of the ARI Mill Levy beyond the years set forth in Sections VI.A and VI.B of the Service Plan. The Maximum Mill Levy Imposition Term shall include the terms and any extension of such terms, as set forth in Sections A, B and C of the definition of the ARI Mill Levy.

The Regional Improvements shall be limited to the provision of the planning, design, acquisition, construction, installation, relocation and/or redevelopment of street and transportation related improvements as defined in the Special District Act and the administration and overhead costs incurred as a result of participation in the alternative set forth in Sections VI.A, B, or C of the Service Plan, unless the City has agreed otherwise in writing; provided, however, in no event shall the Regional Improvements include water or sanitary sewer improvements unless such improvements are necessary as a part of completing street and transportation related improvements. The Districts shall cease to be obligated to impose, collect and convey to the appropriate entity, as described above, the revenue from the ARI Mill Levy described in Section VI of the Service Plan at such time as the area within the Districts' boundaries is included within a different district organized under the Special District Act, or a General Improvement District organized under Section 31-25-601, et seq., C.R.S., or Business Improvement District organized under Section 31-25-1201, et seq., C.R.S., which other district has been organized to fund a part or all of the Regional Improvements.

22. Maximum Debt Mill Levy. The "Maximum Debt Mill Levy" shall be the maximum mill levy the District is permitted to impose upon the taxable property within the District for payment of Debt, and shall be determined as follows:

(a) For the portion of any aggregate District's Debt which exceeds fifty percent (50%) of the District's assessed valuation, the Maximum Debt Mill Levy for such portion of Debt shall be fifty (50) mills less the number of mills necessary to pay unlimited mill levy Debt described in Section VII.C.2 of the Service Plan; provided that if, on or after January 1, 2004, there are changes in the method of calculating assessed valuation or any constitutionally mandated tax credit, cut or abatement; the mill levy limitation applicable to such Debt may be increased or decreased to reflect such changes, such increases or decreases to be determined by the Board in good faith (such determination to be binding and final) so that to the extent possible, the actual tax revenues generated by the mill levy, as adjusted for changes

occurring after January 1, 2004, are neither diminished nor enhanced as a result of such changes. For purposes of the foregoing, a change in the ratio of actual valuation shall be deemed to be a change in the method of calculating assessed valuation.

(b) For the portion of any aggregate District's Debt which is equal to or less than fifty percent (50%) of the District's assessed valuation, either on the date of issuance or at any time thereafter, the mill levy to be imposed to repay such portion of Debt shall not be subject to the Maximum Debt Mill Levy and, as a result, the mill levy may be such amount as is necessary to pay the Debt service on such Debt, without limitation of rate.

(c) For purposes of the foregoing, once Debt has been determined to be within Section VII.C.2 of the Service Plan, so that the District is entitled to pledge to its payment an unlimited ad valorem mill levy, the District may provide that such Debt shall remain secured by such unlimited mill levy, notwithstanding any subsequent change in the District's Debt to assessed ratio. All Debt issued by the District must be issued in compliance with the requirements of Section 32-1-1101, C.R.S. and all other requirements of State law.

To the extent that the District is composed of or subsequently organized into one or more subdistricts as permitted under Section 32-1-1101, C.R.S., the term "District" as used herein shall be deemed to refer to the District and to each such subdistrict separately, so that each of the subdistricts shall be treated as a separate, independent district for purposes of the application of this definition.

23. Maximum Debt Mill Levy Imposition Term. The District shall have the authority to impose the ARI Mill Levy for the terms as set forth in Section VI of the Service Plan. Other than the ARI Mill Levy, the District shall not impose a levy for repayment of any and all Debt (or use the proceeds of any mill levy for repayment of Debt) on any single property developed for residential uses which exceeds forty (40) years after the year of the initial imposition of such mill levy unless a majority of the Board of Directors of the District are residents of the District and have voted in favor of a refunding of a part or all of the Debt and such refunding will result in a net present value savings as set forth in Section 11-56-101, C.R.S.; et seq.

24. Notices. All notices, demands, requests or other communications to be sent by one party to the other hereunder or required by law shall be in writing and shall be deemed to have been validly given or served by delivery of same in person to the address or by courier delivery, via United Parcel Service or other nationally recognized overnight air courier service, or by depositing same in the United States mail, postage prepaid, addressed as follows:

To the Districts: White Buffalo Metropolitan District Nos. 1-3
Icenogle Seaver Pogue, P.C.
4725 S. Monaco Street, Suite 360
Denver, CO 80237
Attn: Jennifer L. Ivey
Phone: (303) 867-3003
Fax: (303) 292-9101

To the City: City of Aurora
15151 E. Alameda Pkwy., 5th Floor
Aurora, CO 80012
Attn: Mike Hyman, City Attorney
Phone: (303) 739-7030
Fax: (303) 739-7042

All notices, demands, requests or other communications shall be effective upon such personal delivery or one (1) business day after being deposited with United Parcel Service or other nationally recognized overnight air courier service or three (3) business days after deposit in the United States mail. By giving the other party hereto at least ten (10) days written notice thereof in accordance with the provisions hereof, each of the Parties shall have the right from time to time to change its address.

25. Amendment. This Agreement may be amended, modified, changed, or terminated in whole or in part only by a written agreement duly authorized and executed by the Parties hereto and without amendment to the Service Plan.

26. Assignment. No Party hereto shall assign any of its rights nor delegate any of its duties hereunder to any person or entity without having first obtained the prior written consent of all other Parties, which consent will not be unreasonably withheld. Any purported assignment or delegation in violation of the provisions hereof shall be void and ineffectual.

27. Default/Remedies. In the event of a breach or default of this Agreement by any Party, the non-defaulting Parties shall be entitled to exercise all remedies available at law or in equity, specifically including suits for specific performance and/or monetary damages. In the event of any proceeding to enforce the terms, covenants or conditions hereof, the prevailing Party/Parties in such proceeding shall be entitled to obtain as part of its judgment or award its reasonable attorneys' fees.

28. Governing Law and Venue. This Agreement shall be governed and construed under the laws of the State of Colorado.

29. Inurement. Each of the terms, covenants and conditions hereof shall be binding upon and inure to the benefit of the Parties hereto and their respective successors and assigns.

30. Integration. This Agreement constitutes the entire agreement between the Parties with respect to the matters addressed herein. All prior discussions and negotiations regarding the subject matter hereof are merged herein.

31. Parties Interested Herein. Nothing expressed or implied in this Agreement is intended or shall be construed to confer upon, or to give to, any person other than the Districts and the City any right, remedy, or claim under or by reason of this Agreement or any covenants, terms, conditions, or provisions thereof, and all the covenants, terms, conditions, and provisions in this Agreement by and on behalf of the Districts and the City shall be for the sole and exclusive benefit of the Districts and the City.

32. Severability. If any covenant, term, condition, or provision under this Agreement shall, for any reason, be held to be invalid or unenforceable, the invalidity or unenforceability of such covenant, term, condition, or provision shall not affect any other provision contained herein, the intention being that such provisions are severable.

33. Counterparts. This Agreement may be executed in one or more counterparts, each of which shall constitute an original and all of which shall constitute one and the same document.

34. Paragraph Headings. Paragraph headings are inserted for convenience of reference only.

35. Defined Terms. Capitalized terms used herein and not otherwise defined shall have the meanings ascribed to them in the Service Plan.

WHITE BUFFALO METROPOLITAN
DISTRICT NO. 1

By: _____
President

Attest:

Secretary

WHITE BUFFALO METROPOLITAN
DISTRICT NO. 2

By: _____
President

Attest:

Secretary

WHITE BUFFALO METROPOLITAN
DISTRICT NO. 3

By: _____
President

Attest:

Secretary

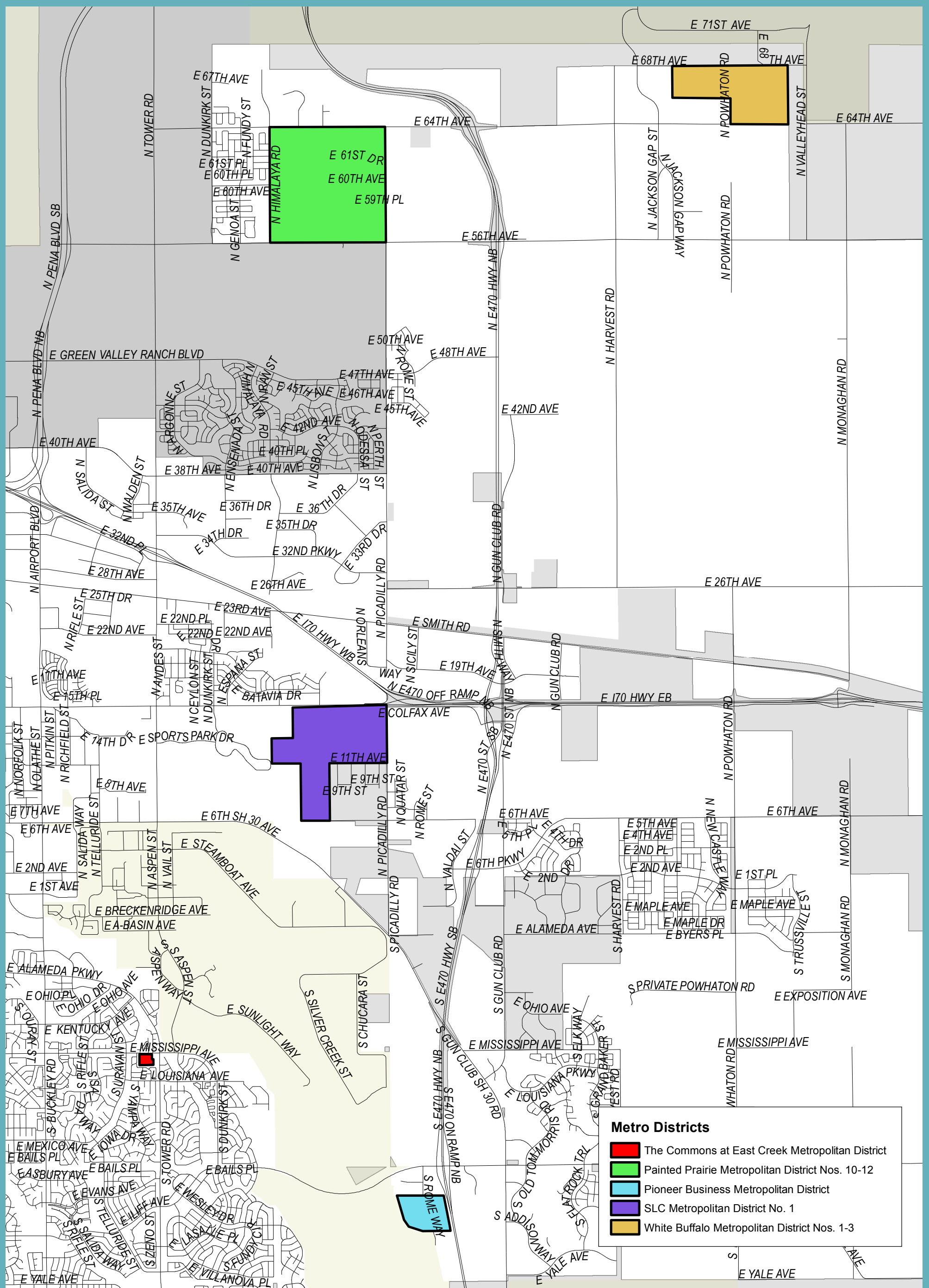
CITY OF AURORA, COLORADO

By: _____
Bob LeGare, Mayor

Attest:

By: _____
Its: _____

APPROVED AS TO FORM: _____



Metro Districts

- The Commons at East Creek Metropolitan District
- Painted Prairie Metropolitan District Nos. 10-12
- Pioneer Business Metropolitan District
- SLC Metropolitan District No. 1
- White Buffalo Metropolitan District Nos. 1-3

Planning & Development Services
 15151 E. Alameda Pkwy
 Aurora CO 80012 USA
www.auroragov.org
 303-739-7250
GIS@auroragov.org

City of Aurora, Colorado
 2019 Proposed Metropolitan Districts
 June 12, 2019
 Aurora is Worth Discovering!

N
W E
S

Miles 0 0.5 1

**CONSOLIDATED SERVICE PLAN
FOR
PAINTED PRAIRIE METROPOLITAN DISTRICT NOS. 10-12
CITY OF AURORA, COLORADO**

Prepared

by

White Bear Ankele Tanaka & Waldron, Professional Corporation
2154 East Commons Avenue, Suite 2000
Centennial, Colorado 80122

Submitted May 31, 2019

TABLE OF CONTENTS

I. BACKGROUND 1

II. INTRODUCTION 1

 A. Purpose and Intent..... 1

 B. Need for the Districts..... 1

 C. Objective of the City Regarding Districts Service Plans..... 1

III. DEFINITIONS..... 2

IV. BOUNDARIES..... 6

V. PROPOSED LAND USE/POPULATION PROJECTIONS/ASSESSED VALUATION. 6

VI. DESCRIPTION OF PROPOSED POWERS, IMPROVEMENTS AND SERVICES..... 6

 A. Powers of the Districts and Service Plan Amendment. 6

 1. Operations and Maintenance Limitation..... 6

 2. Fire Protection Limitation..... 7

 3. Television Relay and Translation Limitation 7

 4. Golf Course Construction Limitation 7

 5. Construction Standards Limitation 7

 6. Privately Placed Debt Limitation..... 8

 7. Inclusion Limitation..... 8

 8. Overlap Limitation..... 8

 9. Initial Debt Limitation 8

 10. Total Debt Issuance Limitation..... 8

 11. Fee Limitation..... 8

 12. Monies from Other Governmental Sources 9

 13. Consolidation Limitation 9

 14. Bankruptcy Limitation 9

 15. Service Plan Amendment Requirement 9

 B. Preliminary Engineering Survey..... 9

 C. Multiple District Structure. 10

VII. REGIONAL IMPROVEMENTS..... 10

VIII. FINANCIAL PLAN..... 12

 A. General..... 12

 B. Maximum Voted Interest Rate and Maximum Underwriting Discount. 12

 C. Maximum Debt Mill Levy..... 12

 D. Maximum Debt Mill Levy Imposition Term..... 13

 E. Debt Repayment Sources..... 13

 F. Debt Instrument Disclosure Requirement..... 13

 G. Security for Debt..... 14

 H. TABOR Compliance..... 14

 I. Districts’ Operating Costs..... 14

IX.	ANNUAL REPORT	15
	A. General.....	15
	B. Reporting of Significant Events.....	15
X.	DISSOLUTION	16
XI.	DISCLOSURE TO PURCHASERS.....	16
XII.	INTERGOVERNMENTAL AGREEMENT	16
XIII.	CONCLUSION.....	16

LIST OF EXHIBITS

- | | |
|--------------------|--|
| EXHIBIT A-1 | Initial Districts Legal Descriptions |
| EXHIBIT A-2 | Inclusion Area Legal Description |
| EXHIBIT B | Aurora Vicinity Map |
| EXHIBIT C-1 | Initial Districts Boundary Maps |
| EXHIBIT C-2 | Inclusion Area Boundary Map |
| EXHIBIT D | Intergovernmental Agreement between the Districts and Aurora |

I. BACKGROUND

The Painted Prairie Metropolitan District Nos. 1-6 (“District Nos. 1-6”) were formed in 2006 pursuant to separate service plans approved on February 27, 2006 by the City pursuant to Resolution No. R2006-14. The Painted Prairie Metropolitan District Nos. 7-9 were subsequently organized in 2017. An Amended and Restated Consolidated Service Plan for Painted Prairie Metropolitan District Nos. 1-9 was approved on July 24, 2017 by the City pursuant to Resolution No. R2017-49.

This Service Plan will govern and apply only to Painted Prairie Metropolitan District Nos. 10-12. The provisions of this Service Plan are substantially similar to the Amended and Restated Consolidated Service Plan for Painted Prairie Metropolitan District Nos. 1-9.

II. INTRODUCTION

A. Purpose and Intent.

The Districts are independent units of local government, separate and distinct from the City, and, except as may otherwise be provided for by State or local law or this Service Plan, their activities are subject to review by the City only insofar as they may deviate in a material matter from the requirements of the Service Plan. It is intended that the Districts will provide a part or all of the Public Improvements for the use and benefit of all anticipated inhabitants and taxpayers of the Districts. The primary purpose of the Districts will be to finance the construction of these Public Improvements.

The Districts are not being created to provide ongoing operations and maintenance services other than as specifically set forth in this Service Plan.

B. Need for the Districts.

There are currently no other governmental entities, including the City, located in the immediate vicinity of the Districts that consider it desirable, feasible or practical to undertake the planning, design, acquisition, construction, installation, relocation, redevelopment and financing of the Public Improvements needed for the Project. Formation of the Districts is therefore necessary in order for the Public Improvements required for the Project to be provided in the most economic manner possible.

C. Objective of the City Regarding Districts Service Plans.

The City’s objective in approving the Service Plan for the Districts is to authorize the Districts to provide for the planning, design, acquisition, construction, installation, relocation and redevelopment of the Public Improvements from the proceeds of Debt to be issued by the Districts. All Debt is expected to be repaid by taxes imposed and collected for no longer than the Maximum Debt Mill Levy Imposition Term for residential properties and at a tax mill levy no higher than the Maximum Debt Mill Levy for commercial and residential properties, and/or repaid by Fees, as long as such Fees are not imposed upon or collected from Taxable Property owned or occupied by an End User for the purpose of creating a capital cost payment obligation

as further described in Section VI.A.11. Debt which is issued within these parameters and, as further described in the Financial Plan, will insulate property owners from excessive tax and Fee burdens to support the servicing of the Debt and will result in a timely and reasonable discharge of the Debt.

This Service Plan is intended to establish a limited purpose for the Districts and explicit financial constraints that are not to be violated under any circumstances. The primary purpose is to provide for the Public Improvements associated with development and regional needs. Operational activities are allowed, but only through an intergovernmental agreement with the City.

It is the intent of the Districts to dissolve upon payment or defeasance of all Debt incurred or upon a court determination that adequate provision has been made for the payment of all Debt, and if any District has authorized operating functions under an intergovernmental agreement with the City, to retain only the power necessary to impose and collect taxes or Fees to pay for these costs.

The Districts shall be authorized to finance the Public Improvements that can be funded from Debt to be repaid from Fees or from tax revenues collected from a mill levy which shall not exceed the Maximum Debt Mill Levy on commercial and residential properties and which shall not exceed the Maximum Debt Mill Levy Imposition Term on residential properties. It is the intent of this Service Plan to assure to the extent possible that no commercial or residential property bear an economic burden that is greater than that associated with the Maximum Debt Mill Levy in amount and that no property developed for a residential use bear an economic burden that is greater than that associated with the Maximum Debt Mill Levy Imposition Term in duration even under bankruptcy or other unusual situations. Generally, the cost of Public Improvements that cannot be funded within these parameters are not costs to be paid by the Districts. With regard to Regional Improvements, this Service Plan also provides for the Districts to pay a portion of the cost of regional infrastructure as part of ensuring that development and those that benefit from development pay for the associated costs.

III. DEFINITIONS

In this Service Plan, the following terms shall have the meanings indicated below, unless the context hereof clearly requires otherwise:

Approved Development Plan: means a Framework Development Plan or other process established by the City for identifying, among other things, Public Improvements necessary for facilitating development for property within the Service Area as approved by the City pursuant to the City Code and as amended pursuant to the City Code from time to time.

ARI or Regional Improvements: means Aurora Regional Improvements.

ARI Authority: means one or more Authorities established by an ARI Authority Establishment Agreement.

ARI Establishment Agreement: means an intergovernmental agreement establishing an ARI Authority which has, at minimum, Title 32 special districts from three (3) or more Approved Development Plan areas as parties to the Agreement.

ARI Master Plan: means one or more master plans adopted by an ARI Authority establishing Regional Improvements which will benefit the taxpayers and service users of the districts which constitute such ARI Authority, which master plan will change from time to time.

ARI Mill Levy: means the following:

A. For districts with property within their boundaries developed with any residential uses means the mill levy imposed for payment of the costs of the planning, design, permitting, construction, acquisition and financing of the improvements described in the ARI Master Plan, which: (i) shall be one (1) mill for collection beginning for each district in the first year of collection of a debt service mill levy by such district and continuing in each year thereafter through the twentieth (20th) year; and (ii) shall be five (5) mills from the twenty-first (21st) year through the fortieth (40th) year or the date of repayment of the debt incurred for Public Improvements, other than Regional Improvements, which ever first occurs; and (iii) for an additional ten (10) years, the mill levy shall be equal to the average debt service mill levy imposed by such district in the ten (10) years prior to the date of repayment of the debt incurred for Public Improvements other than Regional Improvements; and

B. For districts with property within their boundaries developed solely for commercial uses means the mill levy imposed for payment of the costs of the planning, design, permitting, construction, acquisition and financing of the improvements described in the ARI Master Plan, which: (i) shall be one (1) mill for collection beginning for each district in the first year of collection of a debt service mill levy by such district and continuing in each year thereafter through the twentieth (20th) year; (ii) shall be one and one-half (1.5) mills from the twenty-first (21st) year through the date of repayment of debt incurred for Public Improvements, other than Regional Improvements; and (iii) for five (5) years thereafter, the mill levy shall be the lesser of twenty (20) mills or a mill levy equal to the average debt service mill levy imposed by such district in the ten (10) years prior to the date of repayment of debt issued for Public Improvements, other than Regional Improvements; and

C. Any district may, pursuant to any intergovernmental agreement with the City, extend the term for application of the ARI Mill Levy beyond the years set forth in A and B above. The Maximum Mill levy Imposition Term shall include the terms set forth in A and B above and any extension of the term as approved in an intergovernmental agreement as described herein.

D. All mills described in this ARI Mill Levy definition shall be subject to adjustment as follows: On or after January 1, 2004, if there are changes in the method of calculating assessed valuation or any constitutionally mandated tax credit, cut or abatement; the one (1) mill levy described above may be increased or decreased to reflect such changes, such

increases or decreases to be determined by the Board in good faith (such determination to be binding and final) so that to the extent possible, the actual tax revenues generated by the mill levy, as adjusted for changes occurring after January 1, 2004, are neither diminished nor enhanced as a result of such changes, for purposes of the foregoing, a change in the ratio of actual valuation shall be deemed to be a change in the method of calculating assessed valuation.

Board: means the board of directors of one District or the boards of directors of all Districts, in the aggregate.

Bond, Bonds or Debt: means bonds or other obligations for the payment of which any District has promised to impose an *ad valorem* property tax mill levy, and/or collect Fee revenue.

City: means the City of Aurora, Colorado.

City Code: means the City Code of the City of Aurora, Colorado.

City Council: means the City Council of the City of Aurora, Colorado.

District: means any one of the Painted Prairie Metropolitan District No. 10 through No. 12.

District No. 10: means the Painted Prairie Metropolitan District No. 10.

District No. 11: means the Painted Prairie Metropolitan District No. 11.

District No. 12: means the Painted Prairie Metropolitan District No. 12.

Districts: means District Nos. 10, 11, and 12 collectively.

End User: means any owner, or tenant of any owner, of any taxable improvement within the Districts who is intended to become burdened by the imposition of ad valorem property taxes subject to the Maximum Debt Mill Levy. By way of illustration, a resident homeowner, renter, commercial property owner, or commercial tenant is an End User. The business entity that constructs homes or commercial structures is not an End User.

External Financial Advisor: means a consultant that: (i) advises Colorado governmental entities on matters relating to the issuance of securities by Colorado governmental entities, including matters such as the pricing, sales and marketing of such securities and the procuring of bond ratings, credit enhancement and insurance in respect of such securities; (ii) shall be an underwriter, investment banker, or individual listed as a public finance advisor in the Bond Buyer's Municipal Market Place; and (iii) is not an officer or employee of the District and has not been otherwise engaged to provide services in connection with the transaction related to the applicable Debt.

Fees: means any fee imposed by the Districts for services, programs or facilities provided by the Districts, as described in Section VI.A.11 below.

Financial Plan: means the Financial Plan described in Section VIII which describes (i) how the Public Improvements are to be financed; (ii) how the Debt is expected to be incurred; and (iii) the estimated operating revenue derived from property taxes for the first budget year.

Inclusion Area Boundaries: means the boundaries of the area described in the Inclusion Area Boundary Map.

Inclusion Area Boundary Map: means the map attached hereto as **Exhibit C-2**, describing the property proposed for inclusion within one, but not any more than one, of the boundaries of the Districts.

Initial District Boundaries: means the boundaries of the area described in the Initial District Boundary Map.

Initial District Boundary Map: means the map attached hereto as **Exhibit C-1**, describing the initial boundaries of the Districts.

Maximum Debt Mill Levy: means the maximum mill levy any of the Districts is permitted to impose for payment of Debt as set forth in Section VIII.C below.

Maximum Debt Mill Levy Imposition Term: means the maximum term for imposition of a mill levy on a particular property developed for residential uses as set forth in Section VIII.D below.

Project: means the development or property commonly referred to as Painted Prairie.

Public Improvements: means a part or all of the improvements authorized to be planned, designed, acquired, constructed, installed, relocated, redeveloped and financed as generally described in the Special District Act, except as specifically limited in Section VI below, to serve the future taxpayers and inhabitants of the Service Area as determined by the Board of one or more of the Districts.

Regional Improvements: means Public Improvements and facilities that benefit the Service Area and which are to be financed pursuant to Section VII below.

Service Area: means the property within the Initial District Boundary Map and the Inclusion Area Boundary Map.

Service Plan: means this service plan for the Districts approved by City Council.

Service Plan Amendment: means an amendment to the Service Plan approved by City Council in accordance with the City's ordinance and the applicable state law.

Special District Act: means Section 32-1-101, et seq., of the Colorado Revised Statutes, as amended from time to time.

State: means the State of Colorado.

Taxable Property: means real or personal property within the Service Area subject to ad valorem taxes imposed by the Districts.

IV. BOUNDARIES

The area of the Initial District Boundaries of each District includes approximately one-quarter acres (0.25) acres and the total area proposed to be included in the Inclusion Area Boundaries is approximately six-hundred thirty-four (634) acres. A legal description of the Initial District Boundaries is attached hereto as **Exhibit A-1** and a legal description of the Inclusion Area Boundaries is attached hereto as **Exhibit A-2**. A vicinity map is attached hereto as **Exhibit B**. A map of the Initial District Boundaries is attached hereto as **Exhibit C-1**, and a map of the Inclusion Area Boundaries is attached hereto as **Exhibit C-2**. It is anticipated that the District's boundaries may change from time to time as it undergoes inclusions and exclusions pursuant to Section 32-1-401, et seq., C.R.S., and Section 32-1-501, et seq., C.R.S., subject to the limitations set forth in Article V below.

V. PROPOSED LAND USE/POPULATION PROJECTIONS/ASSESSED VALUATION

The Service Area consists of approximately six-hundred thirty-four (634) acres of developable land. The current assessed valuation of the Service Area is \$0.00 for purposes of this Service Plan and, at build out, is expected to be sufficient to reasonably discharge the Debt under the Financial Plan. The population of the Districts at build-out is estimated to be approximately one-thousand eight-hundred six (1,806) people.

Approval of this Service Plan by the City does not imply approval of the development of a specific area within the Districts, nor does it imply approval of the number of residential units or the total site/floor area of commercial or industrial buildings identified in this Service Plan or any of the exhibits attached thereto, unless the same is contained within an Approved Development Plan.

VI. DESCRIPTION OF PROPOSED POWERS, IMPROVEMENTS AND SERVICES

A. Powers of the Districts and Service Plan Amendment.

The Districts shall have the power and authority to provide the Public Improvements and related operation and maintenance services within and without the boundaries of the Districts as such power and authority is described in the Special District Act, and other applicable statutes, common law and the Constitution, subject to the limitations set forth herein.

1. Operations and Maintenance Limitation. The purpose of the Districts is to plan for, design, acquire, construct, install, relocate, redevelop and finance the Public Improvements. The Districts shall dedicate the Public Improvements to the City or other

appropriate jurisdiction or owners association in a manner consistent with the Approved Development Plan and other rules and regulations of the City and applicable provisions of the City Code. The Districts shall be authorized, but not obligated, to own, operate and maintain Public Improvements not otherwise required to be dedicated to the City or other public entity, including, but not limited to street improvements (including roads, curbs, gutters, culverts, sidewalks, bridges, parking facilities, paving, lighting, grading, landscaping, and other street improvements), traffic and safety controls, retaining walls, park and recreation improvements and facilities, trails, open space, landscaping, drainage improvements (including detention and retention ponds, trickle channels, and other drainage facilities), irrigation system improvements (including wells, pumps, storage facilities, and distribution facilities), and all necessary equipment and appurtenances incident thereto. Any Fee imposed by the Districts for access to such park and recreation improvements shall not result in Non-District Aurora residents paying a user fee that is greater than, or otherwise disproportionate to, similar fees and taxes paid by residents of the Districts. However, the Districts shall be entitled to impose an administrative Fee as necessary to cover additional expenses associated with Non-District Aurora residents to ensure that such costs are not the responsibility of Districts residents. All such Fees shall be based upon the Districts' determination that such Fees do not exceed reasonable annual market fees for users of such facilities. Notwithstanding the foregoing, all parks and trails owned by the Districts shall be open to the general public and Non-District Aurora residents, subject to the rules and regulations of the Districts as adopted from time to time. Trails which are interconnected with a city or regional trail system shall be open to the public free of charge and on the same basis as residents and owners of taxable property within the Districts.

2. Fire Protection Limitation. The Districts shall not be authorized to plan for, design, acquire, construct, install, relocate, redevelop, finance, operate or maintain fire protection facilities or services, unless such facilities and services are provided pursuant to an intergovernmental agreement with the City. The authority to plan for, design, acquire, construct, install, relocate, redevelop or finance fire hydrants and related improvements installed as part of the water system shall not be limited by this provision.

3. Television Relay and Translation Limitation. The Districts shall not be authorized to plan for, design, acquire, construct, install, relocate, redevelop, finance, operate or maintain television relay and translation facilities and services, other than for the installation of conduit as a part of a street construction project, unless such facilities and services are provided pursuant to an intergovernmental agreement with the City.

4. Golf Course Construction Limitation. Acknowledging that the City has financed public golf courses and desires to coordinate the construction of public golf courses in the City's boundaries, the Districts shall not be authorized to plan, design, acquire, construct, install, relocate, redevelop, finance, operate or maintain a golf course unless such activity is pursuant to an intergovernmental agreement with the City.

5. Construction Standards Limitation. The Districts will ensure that the Public Improvements are designed and constructed in accordance with the standards and specifications of the City and of other governmental entities having proper jurisdiction and of those special districts that qualify as "interested parties" under Section 32-1-204(1), C.R.S., as applicable. The Districts will obtain the City's approval of civil engineering plans and will

obtain applicable permits for construction and installation of Public Improvements prior to performing such work.

6. Privately Placed Debt Limitation. Prior to the issuance of any privately placed Debt, the District shall obtain the certification of an External Financial Advisor substantially as follows:

We are [I am] an External Financial Advisor within the meaning of the District's Service Plan.

We [I] certify that (1) the net effective interest rate (calculated as defined in Section 32-1-103(12), C.R.S.) to be borne by [insert the designation of the Debt] does not exceed a reasonable current [tax-exempt] [taxable] interest rate, using criteria deemed appropriate by us [me] and based upon our [my] analysis of comparable high yield securities; and (2) the structure of [insert designation of the Debt], including maturities and early redemption provisions, is reasonable considering the financial circumstances of the District.

7. Inclusion Limitation. The Districts shall not include within any of their boundaries any property outside the Service Area without the prior written consent of the City. The Districts shall not include within any of its boundaries any property inside the inclusion area boundaries without the prior written consent of the City except upon petition of the fee owner or owners of 100 percent of such property as provided in Section 32-1-401(1)(a), C.R.S.

8. Overlap Limitation. The boundaries of the Districts shall not overlap unless the aggregate mill levy for payment of Debt of the overlapping Districts will not at any time exceed the Maximum Debt Mill Levy of the Districts. Additionally, the Districts shall not consent to the organization of any other district organized under the Special District Act within the Service Area which will overlap the boundaries of the Districts unless the aggregate mill levy for payment of Debt of such proposed districts will not at any time exceed the Maximum Debt Mill Levy of the Districts.

9. Initial Debt Limitation. On or before the effective date of approval by the City of an Approved Development Plan, the Districts shall not: (a) issue any Debt; nor (b) impose a mill levy for the payment of Debt by direct imposition or by transfer of funds from the operating fund to the Debt service funds; nor (c) impose and collect any fees used for the purpose of repayment of Debt.

10. Total Debt Issuance Limitation. The Districts shall not issue Debt in excess of Three Hundred Million Dollars (\$300,000,000).

11. Fee Limitation. Each of the Districts may impose and collect Fees as a source of revenue for repayment of debt, capital costs, and/or for operations and maintenance. No Fee related to the funding of costs of a capital nature shall be authorized to be imposed upon or collected from Taxable Property owned or occupied by an End User which has the effect, intentional or otherwise, of creating a capital cost payment obligation in any year on

any Taxable Property owned or occupied by an End User. Notwithstanding any of the foregoing, the restrictions in this definition shall not apply to any Fee imposed upon or collected from Taxable Property for the purpose of funding operation and maintenance costs of the Districts.

12. Monies from Other Governmental Sources. The Districts shall not apply for or accept Conservation Trust Funds, Great Outdoors Colorado Funds, or other funds available from or through governmental or non-profit entities that the City is eligible to apply for, except pursuant to an intergovernmental agreement with the City. This Section shall not apply to specific ownership taxes which shall be distributed to and a revenue source for the Districts without any limitation.

13. Consolidation Limitation. The Districts shall not file a request with any Court to consolidate with another Title 32 district without the prior written consent of the City, unless such consolidation is with Painted Prairie Metropolitan District No. 6.

14. Bankruptcy Limitation. All of the limitations contained in this Service Plan, including, but not limited to, those pertaining to the Maximum Debt Mill Levy, Maximum Debt Mill Levy Imposition Term and the Fees have been established under the authority of the City to approve a Service Plan with conditions pursuant to Section 32-1-204.5, C.R.S. It is expressly intended that such limitations:

(a) Shall not be subject to set-aside for any reason or by any court of competent jurisdiction, absent a Service Plan Amendment; and

(b) Are, together with all other requirements of Colorado law, included in the “political or governmental powers” reserved to the State under the U.S. Bankruptcy Code (11 U.S.C.) Section 903, and are also included in the “regulatory or electoral approval necessary under applicable nonbankruptcy law” as required for confirmation of a Chapter 9 Bankruptcy Plan under Bankruptcy Code Section 943(b)(6).

Any Debt, issued with a pledge or which results in a pledge, that exceeds the Maximum Debt Mill Levy and the Maximum Debt Mill Levy Imposition Term, shall be deemed a material modification of this Service Plan pursuant to Section 32-1-207, C.R.S. and shall not be an authorized issuance of Debt unless and until such material modification has been approved by the City as part of a Service Plan Amendment.

15. Service Plan Amendment Requirement. This Service Plan has been designed with sufficient flexibility to enable the Districts to provide required services and facilities under evolving circumstances without the need for numerous amendments. Actions of the Districts which violate the limitations set forth in Sections VI.A1-14 above or in Section VIII.B-G shall be deemed to be material modifications to this Service Plan and the City shall be entitled to all remedies available under State and local law to enjoin such actions of the Districts.

B. Preliminary Engineering Survey.

The Districts shall have authority to provide for the planning, design, acquisition, construction, installation, relocation, redevelopment, maintenance and financing of the Public Improvements within and without the boundaries of the Districts, to be more specifically defined

in an Approved Development Plan. An estimate of the costs of the Public Improvements which may be planned for, designed, acquired, constructed, installed, relocated, redeveloped, maintained or financed was prepared based upon a preliminary engineering survey and estimates derived from the zoning on the property in the Service Area and is approximately One-Hundred Twenty Million Dollars (\$120,000,000).

All of the Public Improvements will be designed in such a way as to assure that the Public Improvements standards will be compatible with those of the City and shall be in accordance with the requirements of the Approved Development Plan. All construction cost estimates are based on the assumption that construction conforms to applicable local, State or Federal requirements.

C. Multiple District Structure.

It is anticipated that the Districts, collectively, will undertake the financing and construction of the Public Improvements. The nature of the functions and services to be provided by each District shall be clarified in an intergovernmental agreement between and among the Districts. All such agreements will be designed to help assure the orderly development of the Public Improvements and essential services in accordance with the requirements of this Service Plan. Implementation of such intergovernmental agreement is essential to the orderly implementation of this Service Plan. Accordingly, any determination of any Board to set aside said intergovernmental agreement without the consent of all of the Districts shall be a material modification of the Service Plan. Said intergovernmental agreement may be amended by mutual agreement of the Districts without the need to amend this Service Plan.

VII. REGIONAL IMPROVEMENTS

The Districts shall be authorized to provide for the planning, design, acquisition, construction, installation, relocation and/or redevelopment of the Regional Improvements and fund the administration and overhead costs related to the provisions of the Regional Improvements incurred as a result of participation in the alternatives set forth in Section VIIA, B or C below.

The Districts shall impose the ARI Mill Levy and shall convey it as follows:

A. If the Districts have executed an ARI Authority Establishment Agreement and the City has been offered the opportunity to execute an ARI Authority Establishment Agreement, the terms of which provide for the City to appoint no less than thirty percent (30%) and no more than forty-nine percent (49%) of the board members who will serve as the board of directors of the ARI Authority to be established by such ARI Authority Establishment Agreement, regardless as to whether the City approves the execution of such ARI Authority Establishment Agreement, the revenue from the ARI Mill Levy shall be conveyed to the ARI Authority for the planning, designing, constructing, installing, acquiring, relocating, redeveloping or financing of the Regional Improvements in the ARI Master Plan and for the operations of such ARI Authority; or

B. If the City and the Districts have executed an intergovernmental agreement then the revenue from the ARI Mill Levy shall be conveyed to the City for use in planning, designing, constructing, installing, acquiring, relocating, redeveloping or financing of the Regional Improvements which benefit the service users and taxpayers of the Districts in accordance with such agreement; or

C. If neither Section VII.A nor VII.B above is applicable then the revenue shall be conveyed to the City and (i) the City shall place in a special account all revenues received from the ARI Mill Levy imposed in the Service Area under this Section VII and shall not expend such revenue until an intergovernmental agreement is executed between the Districts establishing the terms and conditions for the provision of the Regional Improvements; and (ii) if the intergovernmental agreement is not executed within two (2) years from the date of the approval of the Service Plan by the City and neither Section VII.A nor VII.B above have occurred within two (2) years from the date of the approval of the Service Plan by the City, then the revenue from the ARI Mill Levy shall be conveyed to the City for use by the City in the planning, designing, constructing, installing, acquiring, relocating, redeveloping or financing of the Regional Improvements which benefit the service users or taxpayers of the Districts as prioritized and determined by the City.

As set forth in the definition of the ARI Mill Levy, any District may, pursuant to any intergovernmental agreement with the City, extend the terms for application of the ARI Mill Levy beyond the years set forth in Sections VII.A and VII.B above. The Maximum Mill Levy Imposition Term shall include the terms and any extension of such terms, as set forth in Sections A, B and C of the definition of the ARI Mill Levy.

The Regional Improvements shall be limited to the provision of the planning, design, acquisition, construction, installation, relocation and/or redevelopment of street and transportation related improvements as defined in the Special District Act and the administration and overhead costs incurred as a result of participation in the alternative set forth in Sections VIIA, B, or C set forth above, unless the City has agreed otherwise in writing; provided, however, in no event shall the Regional Improvements include water or sanitary sewer improvements unless such improvements are necessary as a part of completing street and transportation related improvements. The Districts shall cease to be obligated to impose, collect and convey to the appropriate entity, as described above, the revenue from the ARI Mill Levy described in this Section VII at such time as the area within the Districts' boundaries is included within a different district organized under the Special District Act, or a General Improvement District organized under Section 31-25-601, et seq., C.R.S., or Business Improvement District organized under Section 31-25-1201, et seq., C.R.S., which other district has been organized to fund a part or all of the Regional Improvements.

The Districts shall have the authority to issue Debt for the Regional Improvements, in an amount not to exceed Twelve Million Dollars (\$12,000,000) pursuant to agreements as described in VI.A, B, or C above.

VIII. FINANCIAL PLAN

A. General.

The Districts shall be authorized to provide for the planning, design, acquisition, construction, installation, relocation and/or redevelopment of the Public Improvements from their revenues and by and through the proceeds of Debt to be issued by the Districts. The Financial Plan for the Districts shall be to issue such Debt as the Districts can reasonably pay within the Maximum Debt Mill Levy Imposition Term from revenues derived from the Maximum Debt Mill Levy, Fees and other legally available revenues. The total Debt that the Districts shall be permitted to issue shall not exceed Three Hundred Million Dollars (\$300,000,000) and shall be permitted to be issued on a schedule and in such year or years as the Districts determine shall meet the needs of the Financial Plan referenced above and shall be phased to serve development as it occurs. All bonds and other Debt issued by the Districts may be payable from any and all legally available revenues of the Districts, including general ad valorem taxes and Fees to be imposed upon all Taxable Property within the Districts. The Districts will also rely upon various other revenue sources authorized by law. These will include the power to assess Fees, rates, tolls, penalties, or charges as provided in Section 32-1-1001(1), C.R.S., as amended from time to time.

B. Maximum Voted Interest Rate and Maximum Underwriting Discount.

The interest rate on any Debt is expected to be the market rate at the time the Debt is issued. In the event of a default, the proposed maximum interest rate on any Debt is not expected to exceed eighteen percent (18%). The proposed maximum underwriting discount will be five percent (5%). Debt, when issued, will comply with all relevant requirements of this Service Plan, State law and Federal law as then applicable to the issuance of public securities.

C. Maximum Debt Mill Levy.

The “Maximum Debt Mill Levy” shall be the maximum mill levy a District is permitted to impose upon the taxable property within such District for payment of Debt, and shall be determined as follows:

1. For the portion of any aggregate Debt which exceeds fifty percent (50%) of the District’s assessed valuation, the Maximum Debt Mill Levy for such portion of Debt shall be fifty (50) mills less the number of mills necessary to pay unlimited mill levy Debt described in Section VIII.C.2 below; provided that if, on or after January 1, 2004, there are changes in the method of calculating assessed valuation or any constitutionally mandated tax credit, cut or abatement; the mill levy limitation applicable to such Debt may be increased or decreased to reflect such changes, such increases or decreases to be determined by the Board in good faith (such determination to be binding and final) so that to the extent possible, the actual tax revenues generated by the mill levy, as adjusted for changes occurring after January 1, 2004, are neither diminished nor enhanced as a result of such changes. For purposes of the foregoing, a change in the ratio of actual valuation shall be deemed to be a change in the method of calculating assessed valuation.

2. For the portion of any aggregate Debt which is equal to or less than fifty percent (50%) of the District's assessed valuation, either on the date of issuance or at any time thereafter, the mill levy to be imposed to repay such portion of Debt shall not be subject to the Maximum Debt Mill Levy and, as a result, the mill levy may be such amount as is necessary to pay the Debt service on such Debt, without limitation of rate.

3. For purposes of the foregoing, once Debt has been determined to be within Section VIII.C.2 above, so that the District is entitled to pledge to its payment an unlimited ad valorem mill levy, such District may provide that such Debt shall remain secured by such unlimited mill levy, notwithstanding any subsequent change in such District's Debt to assessed ratio. All Debt issued by the Districts must be issued in compliance with the requirements of Section 32-1-1101, C.R.S. and all other requirements of State law.

To the extent that the Districts are composed of or subsequently organized into one or more subdistricts as permitted under Section 32-1-1101, C.R.S., the term "District" as used herein shall be deemed to refer to the District and to each such subdistrict separately, so that each of the subdistricts shall be treated as a separate, independent district for purposes of the application of this definition.

D. Maximum Debt Mill Levy Imposition Term.

The Districts shall have the authority to impose the ARI Mill Levy for the terms as set forth in Section VII. Other than the ARI Mill Levy, the Districts shall not impose a levy for repayment of any and all Debt (or use the proceeds of any mill levy for repayment of Debt) on any single property developed for residential uses which exceeds forty (40) years after the year of the initial imposition of such mill levy unless a majority of the Board of Directors of the District imposing the mill levy are residents of such District and have voted in favor of a refunding of a part or all of the Debt and such refunding will result in a net present value savings as set forth in Section 11-56-101, C.R.S.; et seq.

E. Debt Repayment Sources.

Each of the Districts may impose a mill levy on taxable property within its boundaries as a primary source of revenue for repayment of debt service and for operations and maintenance. The Districts may also rely upon various other revenue sources authorized by law. At the Districts' discretion, these may include the power to assess Fees, rates, tolls, penalties, or charges as provided in Section 32-1-1001(1), C.R.S., as amended from time to time. In no event shall the debt service mill levy in any District exceed the Maximum Debt Mill Levy or, for residential property within a District, the Maximum Debt Mill Levy Imposition Term, except pursuant to an intergovernmental agreement between a District and the City for Regional Improvements.

F. Debt Instrument Disclosure Requirement.

In the text of each Bond and any other instrument representing and constituting Debt, the District shall set forth a statement in substantially the following form:

By acceptance of this instrument, the owner of this Bond agrees and consents to all of the limitations in respect of the payment of the principal of and interest on this Bond contained herein, in the resolution of the District authorizing the issuance of this Bond and in the Service Plan for creation of the District.

Similar language describing the limitations in respect of the payment of the principal of and interest on Debt set forth in this Service Plan shall be included in any document used for the offering of the Debt for sale to persons, including, but not limited to, a developer of property within the boundaries of the Districts.

G. Security for Debt.

The Districts shall not pledge any revenue or property of the City as security for the indebtedness set forth in this Service Plan. Approval of this Service Plan shall not be construed as a guarantee by the City of payment of any of the Districts' obligations; nor shall anything in the Service Plan be construed so as to create any responsibility or liability on the part of the City in the event of default by the Districts in the payment of any such obligation.

H. TABOR Compliance.

The Districts will comply with the provisions of TABOR. In the discretion of the Board, the Districts may set up other qualifying entities to manage, fund, construct and operate facilities, services, and programs. To the extent allowed by law, any entity created by the Districts will remain under the control of the Districts' Boards.

I. Districts' Operating Costs.

The estimated cost of acquiring land, engineering services, legal services and administrative services, together with the estimated costs of the districts' organization and initial operations, are anticipated to be Fifty Thousand Dollars (\$50,000) per District, which will be eligible for reimbursement from Debt proceeds.

In addition to the capital costs of the Public Improvements, the Districts will require operating funds for administration and to plan and cause the Public Improvements to be constructed and maintained. The first year's operating budget is estimated to be Fifty Thousand Dollars (\$50,000) per District, which is anticipated to be derived from property taxes and other revenues.

The Maximum Debt Mill Levy for the repayment of Debt shall not apply to the District's ability to increase their mill levy as necessary for provision of operation and maintenance services to their taxpayers and service users.

IX. ANNUAL REPORT

A. General.

Each of the Districts shall be responsible for submitting an annual report to the Manager of the Office of Development Assistance of the City Manager's Office no later than August 1st of each year following the year in which the Order and Decree creating the District has been issued.

B. Reporting of Significant Events.

The annual report shall include information as to any of the following:

1. Boundary changes made or proposed to the District's boundary as of December 31 of the prior year.
2. Intergovernmental Agreements with other governmental entities, either entered into or proposed as of December 31 of the prior year.
3. Copies of the Districts' rules and regulations, if any as of December 31 of the prior year.
4. A summary of any litigation which involves the Districts Public Improvements as of December 31 of the prior year.
5. Status of the Districts' construction of the Public Improvements as of December 31 of the prior year.
6. A list of all facilities and improvements constructed by the Districts that have been dedicated to and accepted by the City as of December 31 of the prior year.
7. The assessed valuation of the Districts for the current year.
8. Current year budget including a description of the Public Improvements to be constructed in such year.
9. Audit of the District's financial statements, for the year ending December 31 of the previous year, prepared in accordance with generally accepted accounting principles or audit exemption, if applicable.
10. Notice of any uncured events of default by the District, which continue beyond a ninety (90) day period, under any Debt instrument.
11. Any inability of the Districts to pay their obligations as they come due, in accordance with the terms of such obligations, which continue beyond a ninety (90) day period.

X. DISSOLUTION

Upon an independent determination of the City Council that the purposes for which the Districts were created have been accomplished, the Districts agree to file petitions in the appropriate District Court for dissolution, pursuant to the applicable State statutes. In no event shall a dissolution occur until the Districts have provided for the payment or discharge of all of their outstanding indebtedness and other financial obligations as required pursuant to State statutes.

XI. DISCLOSURE TO PURCHASERS

The Districts will use reasonable efforts to assure that all developers of the property located within the Districts provide written notice to all purchasers of property in the Districts regarding the Maximum Debt Mill Levy, as well as a general description of the Districts' authority to impose and collect rates, Fees, tolls and charges. The form of notice shall be filed with the City prior to the initial issuance of the Debt of the District imposing the mill levy which is the subject of the Maximum Debt Mill Levy.

XII. INTERGOVERNMENTAL AGREEMENT

The form of the intergovernmental agreement required by the City Code, relating to the limitations imposed on the Districts' activities, is attached hereto as **Exhibit D**. The Districts shall approve the intergovernmental agreement in the form attached as **Exhibit D** at their first Board meeting after their organizational elections. Failure of the Districts to execute the intergovernmental agreement as required herein shall constitute a material modification and shall require a Service Plan Amendment. The City Council shall approve the intergovernmental agreement in the form attached as **Exhibit D** at the public hearing approving the Service Plan.

XIII. CONCLUSION

It is submitted that this Service Plan for the Districts, as required by Section 32-1-203(2), C.R.S., and Section 122-35 of the City Code, establishes that:

1. There is sufficient existing and projected need for organized service in the area to be serviced by the Districts;
2. The existing service in the area to be served by the Districts is inadequate for present and projected needs;
3. The Districts are capable of providing economical and sufficient service to the area within its proposed boundaries; and
4. The area to be included in the Districts does have, and will have, the financial ability to discharge the proposed indebtedness on a reasonable basis.
5. Adequate service is not, and will not be, available to the area through the City or county or other existing municipal or quasi-municipal corporations, including existing special districts, within a reasonable time and on a comparable basis.

6. The facility and service standards of the Districts are compatible with the facility and service standards of the City within which the special districts are to be located and each municipality which is an interested party under Section 32-1-204(1), C.R.S.

7. The proposal is in substantial compliance with a comprehensive plan adopted pursuant to the City Code.

8. The proposal is in compliance with any duly adopted City, regional or state long-range water quality management plan for the area.

9. The creation of the District is in the best interests of the area proposed to be served.

Respectfully submitted this 31st day of May, 2019.

By: _____
Attorneys for the Proponents of the Districts

EXHIBIT A-1

Initial Districts Legal Descriptions

EXHIBIT A

LEGAL DESCRIPTION – PAINTED PRAIRIE METROPOLITAN DISTRICT NO. 10

A PARCEL OF LAND LYING WITHIN THE HIGHLINE CANAL RIGHT OF WAY AS DESCRIBED IN DEED RECORDED IN BOOK 343 AT PAGE 257, SAID PARCEL BEING A PART OF THE SOUTHWEST QUARTER OF SECTION 11, TOWNSHIP 3 SOUTH, RANGE 66 WEST OF THE SIXTH PRINCIPAL MERIDIAN, CITY OF AURORA, COUNTY OF ADAMS, STATE OF COLORADO, BEING MORE PARTICULARLY DESCRIBED AS FOLLOWS:

COMMENCING AT THE SOUTHWEST CORNER OF SAID SECTION 11, AND CONSIDERING THE WEST LINE OF THE SOUTHWEST QUARTER OF SAID SECTION 11, BEING MONUMENTED AS SHOWN ON THE ATTACHED EXHIBIT, TO BEAR NORTH 00°17'08" WEST, A DISTANCE OF 2651.52 FEET WITH ALL BEARINGS CONTAINED HEREIN BEING RELATIVE THERETO;

THENCE NORTH 42°42'07" EAST, A DISTANCE OF 927.32 FEET TO A POINT ON THE SOUTHERLY RIGHT OF WAY LINE OF SAID HIGHLINE CANAL, SAID POINT BEING THE **POINT OF BEGINNING**;

THENCE NORTH 08°49'26" EAST, A DISTANCE OF 150.00 FEET TO A POINT ON THE NORTHERLY RIGHT OF WAY LINE OF SAID HIGHLINE CANAL;

THENCE SOUTH 81°10'34" EAST ALONG SAID NORTHERLY RIGHT OF WAY LINE, A DISTANCE OF 72.50 FEET;

THENCE SOUTH 08°49'26" WEST, A DISTANCE OF 150.00 FEET TO A POINT ON THE SOUTHERLY LINE OF SAID HIGHLINE CANAL;

THENCE NORTH 81°10'34" WEST ALONG SAID SOUTHERLY RIGHT OF WAY LINE, A DISTANCE OF 72.50 FEET TO THE **POINT OF BEGINNING**.

SAID PARCEL CONTAINING A CALCULATED AREA OF 10,875 SQUARE FEET OR 0.250 ACRES, MORE OR LESS.

THE LINEAL UNIT USED IN THE PREPARATION OF THESE DESCRIPTIONS IS THE U.S. SURVEY FOOT AS DEFINED BY THE UNITED STATES DEPARTMENT OF COMMERCE, NATIONAL INSTITUTE OF STANDARDS AND TECHNOLOGY.

I, KEVIN J. KUCHARCZYK, A SURVEYOR LICENSED IN THE STATE OF COLORADO, DO HEREBY CERTIFY THAT THE ABOVE LEGAL DESCRIPTION AND ATTACHED EXHIBIT WERE PREPARED BY ME OR UNDER MY DIRECT SUPERVISION AND CHECKING.

KEVIN J. KUCHARCZYK, P.L.S. 34591
FOR AND ON BEHALF OF
CVL CONSULTANTS OF COLORADO, INC.
10333 E. DRY CREEK ROAD, SUITE 240
ENGLEWOOD, CO 80112



EXHIBIT A

LEGAL DESCRIPTION – PAINTED PRAIRIE METROPOLITAN DISTRICT NO. 11

A PARCEL OF LAND LYING WITHIN THE HIGHLINE CANAL RIGHT OF WAY AS DESCRIBED IN DEED RECORDED IN BOOK 343 AT PAGE 257, SAID PARCEL BEING A PART OF THE SOUTHWEST QUARTER OF SECTION 11, TOWNSHIP 3 SOUTH, RANGE 66 WEST OF THE SIXTH PRINCIPAL MERIDIAN, CITY OF AURORA, COUNTY OF ADAMS, STATE OF COLORADO, BEING MORE PARTICULARLY DESCRIBED AS FOLLOWS:

COMMENCING AT THE SOUTHWEST CORNER OF SAID SECTION 11, AND CONSIDERING THE WEST LINE OF THE SOUTHWEST QUARTER OF SAID SECTION 11, BEING MONUMENTED AS SHOWN ON THE ATTACHED EXHIBIT, TO BEAR NORTH 00°17'08" WEST, A DISTANCE OF 2651.52 FEET WITH ALL BEARINGS CONTAINED HEREIN BEING RELATIVE THERETO;

THENCE NORTH 46°15'40" EAST, A DISTANCE OF 969.60 FEET TO A POINT ON THE SOUTHERLY RIGHT OF WAY LINE OF SAID HIGHLINE CANAL, SAID POINT BEING THE **POINT OF BEGINNING**;

THENCE NORTH 08°49'26" EAST, A DISTANCE OF 150.00 FEET TO A POINT ON THE NORTHERLY RIGHT OF WAY LINE OF SAID HIGHLINE CANAL;

THENCE SOUTH 81°10'34" EAST ALONG SAID NORTHERLY RIGHT OF WAY LINE, A DISTANCE OF 40.75 FEET;

THENCE SOUTH 15°23'07" EAST, A DISTANCE OF 150.70 FEET TO A POINT ON THE SOUTHERLY LINE OF SAID HIGHLINE CANAL BEING A POINT OF NON-TANGENT CURVATURE;

THENCE ALONG THE ARC OF A CURVE TO THE RIGHT HAVING A RADIUS OF 147.20 FEET, A CENTRAL ANGLE OF 23°49'52", AN ARC LENGTH OF 61.23 FEET, THE CHORD OF WHICH BEARS SOUTH 86°54'30" WEST, A DISTANCE OF 60.78 FEET ALONG THE SAID SOUTHERLY RIGHT OF WAY LINE TO A POINT OF TANGENCY;

THENCE NORTH 81°10'34" WEST CONTINUING ALONG SAID SOUTHERLY RIGHT OF WAY LINE, A DISTANCE OF 43.08 FEET TO THE **POINT OF BEGINNING**.

SAID PARCEL CONTAINING A CALCULATED AREA OF 10,891 SQUARE FEET OR 0.250 ACRES, MORE OR LESS.

THE LINEAL UNIT USED IN THE PREPARATION OF THESE DESCRIPTIONS IS THE U.S. SURVEY FOOT AS DEFINED BY THE UNITED STATES DEPARTMENT OF COMMERCE, NATIONAL INSTITUTE OF STANDARDS AND TECHNOLOGY.

I, KEVIN J. KUCHARCZYK, A SURVEYOR LICENSED IN THE STATE OF COLORADO, DO HEREBY CERTIFY THAT THE ABOVE LEGAL DESCRIPTION AND ATTACHED EXHIBIT WERE PREPARED BY ME OR UNDER MY DIRECT SUPERVISION AND CHECKING.

KEVIN J. KUCHARCZYK, P.L.S. 34591
FOR AND ON BEHALF OF
CVL CONSULTANTS OF COLORADO, INC.
10333 E. DRY CREEK ROAD, SUITE 240
ENGLEWOOD, CO 80112



EXHIBIT A

LEGAL DESCRIPTION – PAINTED PRAIRIE METROPOLITAN DISTRICT NO. 12

A PARCEL OF LAND LYING WITHIN THE HIGHLINE CANAL RIGHT OF WAY AS DESCRIBED IN DEED RECORDED IN BOOK 343 AT PAGE 257, SAID PARCEL BEING A PART OF THE SOUTHWEST QUARTER OF SECTION 11, TOWNSHIP 3 SOUTH, RANGE 66 WEST OF THE SIXTH PRINCIPAL MERIDIAN, CITY OF AURORA, COUNTY OF ADAMS, STATE OF COLORADO, BEING MORE PARTICULARLY DESCRIBED AS FOLLOWS:

COMMENCING AT THE SOUTHWEST CORNER OF SAID SECTION 11, AND CONSIDERING THE WEST LINE OF THE SOUTHWEST QUARTER OF SAID SECTION 11, BEING MONUMENTED AS SHOWN ON THE ATTACHED EXHIBIT, TO BEAR NORTH 00°17'08" WEST, A DISTANCE OF 2651.52 FEET WITH ALL BEARINGS CONTAINED HEREIN BEING RELATIVE THERETO;

THENCE NORTH 50°18'46" EAST, A DISTANCE OF 1044.52 FEET TO A POINT ON THE SOUTHERLY RIGHT OF WAY LINE OF SAID HIGHLINE CANAL, SAID POINT BEING THE **POINT OF BEGINNING**;

THENCE NORTH 15°23'07" WEST, A DISTANCE OF 150.70 FEET TO A POINT ON THE NORTHERLY RIGHT OF WAY LINE OF SAID HIGHLINE CANAL;

THENCE SOUTH 70°19'28" EAST, A DISTANCE OF 150.00 FEET TO A POINT ON THE SOUTHEASTERLY RIGHT OF WAY LINE OF SAID HIGHLINE CANAL;

THENCE SOUTH 19°25'26" WEST, A DISTANCE OF 1.67 FEET ALONG THE SAID SOUTHEASTERLY RIGHT OF WAY LINE TO A POINT OF NON-TANGENT CURVATURE;

THENCE ALONG THE ARC OF A CURVE TO THE RIGHT HAVING A RADIUS OF 147.20 FEET, A CENTRAL ANGLE OF 55°33'59", AN ARC LENGTH OF 142.76 FEET, THE CHORD OF WHICH BEARS SOUTH 47°12'35" WEST, A DISTANCE OF 137.23 FEET CONTINUING ALONG THE SAID SOUTHEASTERLY RIGHT OF WAY LINE TO THE **POINT OF BEGINNING**.

SAID PARCEL CONTAINING A CALCULATED AREA OF 10,887 SQUARE FEET OR 0.250 ACRES, MORE OR LESS.

THE LINEAL UNIT USED IN THE PREPARATION OF THESE DESCRIPTIONS IS THE U.S. SURVEY FOOT AS DEFINED BY THE UNITED STATES DEPARTMENT OF COMMERCE, NATIONAL INSTITUTE OF STANDARDS AND TECHNOLOGY.

I, KEVIN J. KUCHARCZYK, A SURVEYOR LICENSED IN THE STATE OF COLORADO, DO HEREBY CERTIFY THAT THE ABOVE LEGAL DESCRIPTION AND ATTACHED EXHIBIT WERE PREPARED BY ME OR UNDER MY DIRECT SUPERVISION AND CHECKING.

KEVIN J. KUCHARCZYK, P.L.S. 34591
FOR AND ON BEHALF OF
CVL CONSULTANTS OF COLORADO, INC.
10333 E. DRY CREEK ROAD, SUITE 240
ENGLEWOOD, CO 80112



EXHIBIT A-2

Inclusion Area Legal Description

EXHIBIT A

LEGAL DESCRIPTION – INCLUSION AREA

A PARCEL OF LAND LYING WITHIN SECTION 11, TOWNSHIP 3 SOUTH, RANGE 66 WEST OF THE SIXTH PRINCIPAL MERIDIAN, CITY OF AURORA, COUNTY OF ADAMS, STATE OF COLORADO, BEING MORE PARTICULARLY DESCRIBED AS FOLLOWS:

BEGINNING AT THE EAST 1/4 CORNER OF SAID SECTION 11, AND CONSIDERING THE EAST LINE OF THE SOUTHEAST QUARTER OF SAID SECTION 11, BEING MONUMENTED AS SHOWN ON THE ATTACHED EXHIBIT, TO BEAR SOUTH 00°13'50" EAST, A DISTANCE OF 2658.63 FEET WITH ALL BEARINGS CONTAINED HEREIN BEING RELATIVE THERETO;

THENCE SOUTH 00°13'50" EAST, A DISTANCE OF 2658.63 FEET ALONG THE EAST LINE OF THE SOUTHEAST QUARTER OF SAID SECTION 11 TO THE SOUTHEAST CORNER OF SAID SECTION 11;

THENCE SOUTH 89°43'32" WEST, A DISTANCE OF 2653.23 FEET ALONG THE SOUTH LINE OF THE SOUTHEAST QUARTER OF SAID SECTION 11 TO THE SOUTH 1/4 CORNER OF SAID SECTION 11;

THENCE SOUTH 89°43'55" WEST, A DISTANCE OF 2653.35 FEET ALONG THE SOUTH LINE OF THE SOUTHWEST QUARTER OF SAID SECTION 11 TO THE SOUTHWEST CORNER OF SAID SECTION 11;

THENCE NORTH 00°17'08" WEST, A DISTANCE OF 2651.52 FEET ALONG THE WEST LINE OF THE SOUTHWEST QUARTER OF SAID SECTION 11 TO THE WEST 1/4 CORNER OF SAID SECTION 11;

THENCE NORTH 00°16'03" WEST, A DISTANCE OF 2654.50 FEET ALONG THE WEST LINE OF THE NORTHWEST QUARTER OF SAID SECTION 11 TO THE NORTHWEST CORNER OF SAID SECTION 11;

THENCE NORTH 89°55'04" EAST, A DISTANCE OF 2645.51 FEET ALONG THE NORTH LINE OF THE NORTHWEST QUARTER OF SAID SECTION 11 TO THE NORTH 1/4 CORNER OF SAID SECTION 11;

THENCE NORTH 89°55'26" EAST, A DISTANCE OF 2645.82 FEET ALONG THE NORTH LINE OF THE NORTHEAST QUARTER OF SAID SECTION 11 TO THE NORTHEAST CORNER OF SAID SECTION 11;

THENCE SOUTH 00°39'21" EAST, A DISTANCE OF 2629.71 FEET ALONG THE EAST LINE OF THE NORTHEAST QUARTER OF SAID SECTION 11 TO EAST 1/4 CORNER OF SAID SECTION 11, BEING THE **POINT OF BEGINNING**.

SAID PARCEL CONTAINING A CALCULATED AREA OF 28,097,053 SQUARE FEET OR 645.020 ACRES, MORE OR LESS.

THE LINEAL UNIT USED IN THE PREPARATION OF THESE DESCRIPTIONS IS THE U.S. SURVEY FOOT AS DEFINED BY THE UNITED STATES DEPARTMENT OF COMMERCE, NATIONAL INSTITUTE OF STANDARDS AND TECHNOLOGY.



I, KEVIN J. KUCHARCZYK, A SURVEYOR LICENSED IN THE STATE OF COLORADO, DO HEREBY CERTIFY THAT THE ABOVE LEGAL DESCRIPTION AND ATTACHED EXHIBIT WERE PREPARED BY ME OR UNDER MY DIRECT SUPERVISION AND CHECKING.


KEVIN J. KUCHARCZYK, P.L.S. 34591
FOR AND ON BEHALF OF
CVL CONSULTANTS OF COLORADO, INC.
10333 E. DRY CREEK ROAD, SUITE 240
ENGLEWOOD, CO 80112



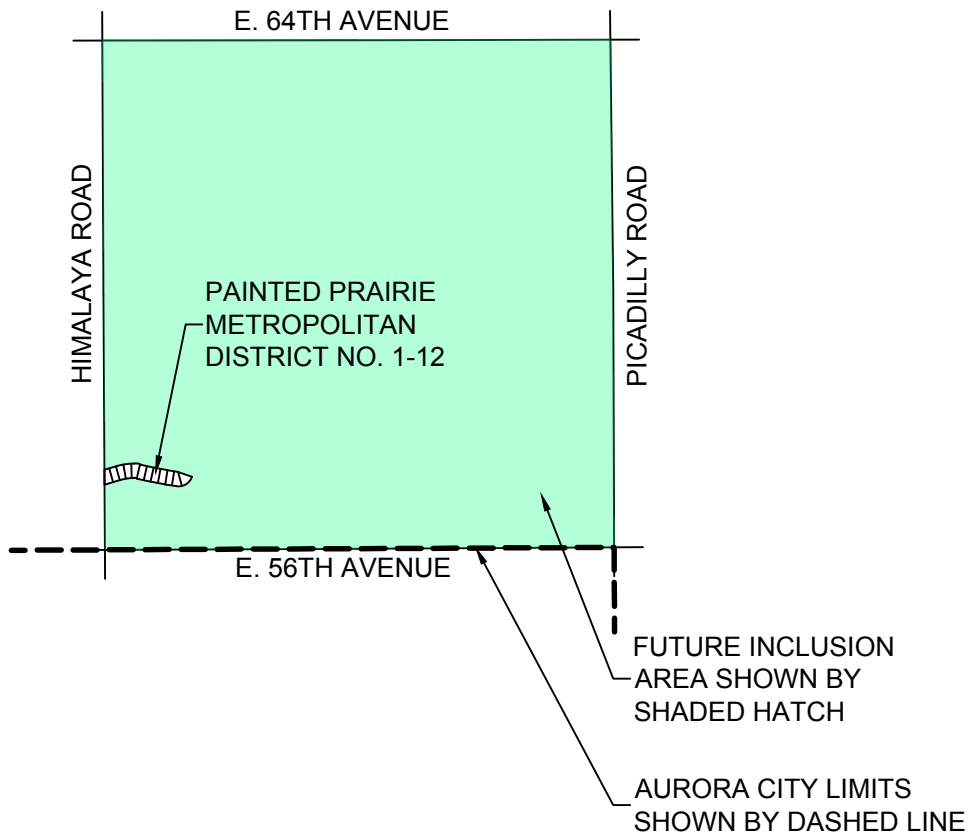
EXHIBIT B

Aurora Vicinity Map

2000 1000 0 2000 4000



SCALE: 1" = 2000'



**PAINTEED PRAIRIE METROPOLITAN
DISTRICT VICINITY MAP**

05/28/2019



10333 E. Dry Creek Rd.
Suite 240
Englewood, CO 80112
Tel: (720) 482-9526
CVLINC.NET

EXHIBIT C-1

Initial Districts Boundary Maps

ILLUSTRATION FOR EXHIBIT A

W 1/4 COR. SEC. 11
 FOUND NO. 8 REBAR WITH
 3-1/4" ALUMINUM CAP
 "LS 25379 1998"

SW 1/4
 SEC. 11



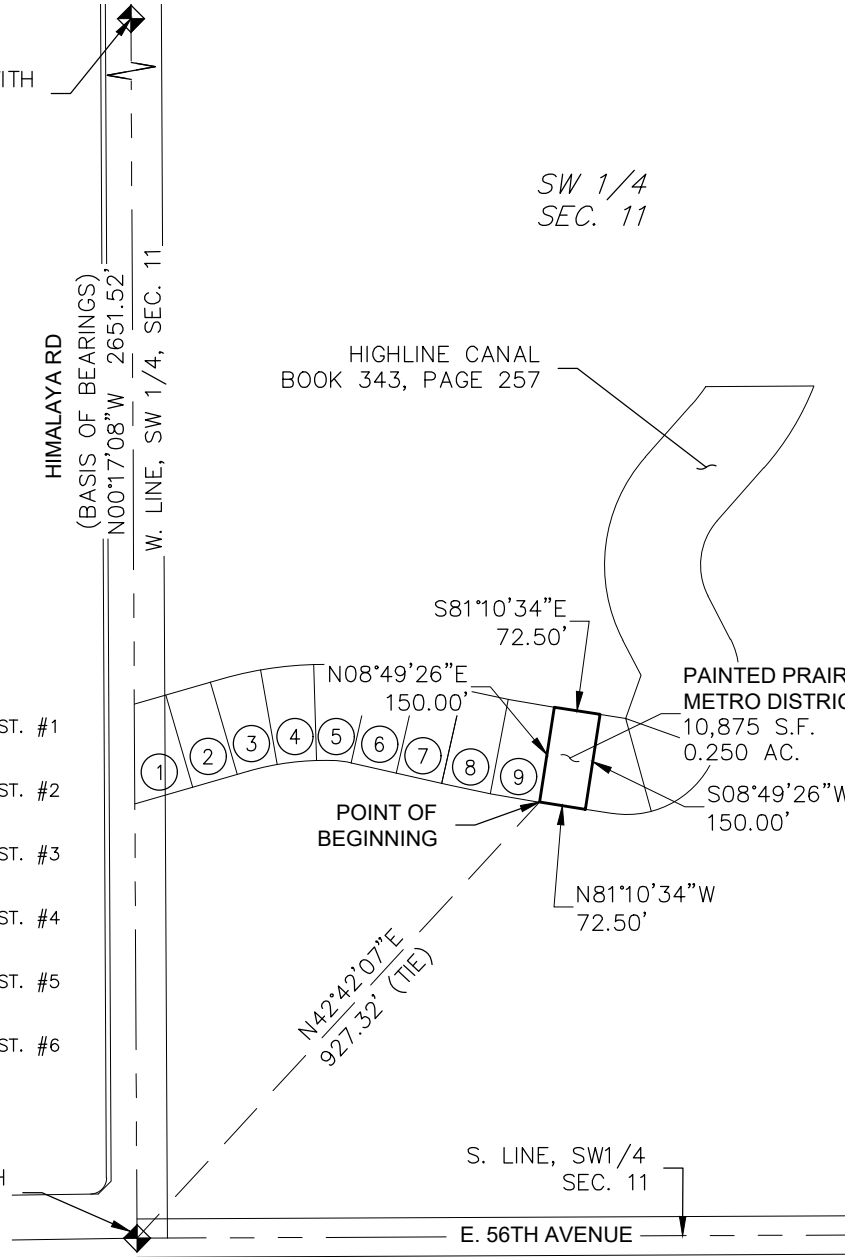
HIMALAYARD
 (BASIS OF BEARINGS)
 N00°17'08"W 2651.52'
 W. LINE, SW 1/4, SEC. 11

HIGHLINE CANAL
 BOOK 343, PAGE 257

PAINTED PRAIRIE
 METRO DISTRICT #10
 10,875 S.F.
 0.250 AC.

- ① PAINTED PRAIRIE METROPOLITAN DIST. #1
 REC. NO. 20060524000534590
- ② PAINTED PRAIRIE METROPOLITAN DIST. #2
 REC. NO. 20060524000534600
- ③ PAINTED PRAIRIE METROPOLITAN DIST. #3
 REC. NO. 20060524000534610
- ④ PAINTED PRAIRIE METROPOLITAN DIST. #4
 REC. NO. 20060524000534620
- ⑤ PAINTED PRAIRIE METROPOLITAN DIST. #5
 REC. NO. 20060524000534630
- ⑥ PAINTED PRAIRIE METROPOLITAN DIST. #6
 REC. NO. 20060524000534640

POINT OF COMMENCEMENT
 SW COR. SEC. 11
 FOUND NO. 6 REBAR WITH
 3-1/4" ALUMINUM CAP
 IN RANGE BOX
 "LS 33204 2010"



OWNER:
 PAINTED PRAIRIE OWNER, LLC.
 10100 SANTA MONICA BLVD., STE 1000
 LOS ANGELES, CA 90067



SCALE: 1" = 300'

THE ABOVE DESCRIBED PARCEL CONTAINS 10,875 SQUARE FEET OR (0.250 ACRES) MORE OR LESS.

This illustration does not represent a monumented survey. It is intended only to depict the attached legal description.

CITY OF AURORA, COLORADO

A PARCEL OF LAND SITUATED WITHIN THE
 SOUTHWEST QUARTER OF SECTION 11, T3S,
 R66W, 6TH P.M., CITY OF AURORA, ADAMS
 COUNTY, COLORADO.

DRAWN BY: MJP	SCALE: 1" = 300'	R.O.W. FILE NUMBER
CHECKED BY: WFH	DATE: 5/28/2019	JOB NUMBER: 30155402

ILLUSTRATION FOR EXHIBIT A

W 1/4 COR. SEC. 11
 FOUND NO. 8 REBAR WITH
 3-1/4" ALUMINUM CAP
 "LS 25379 1998"

SW 1/4
 SEC. 11



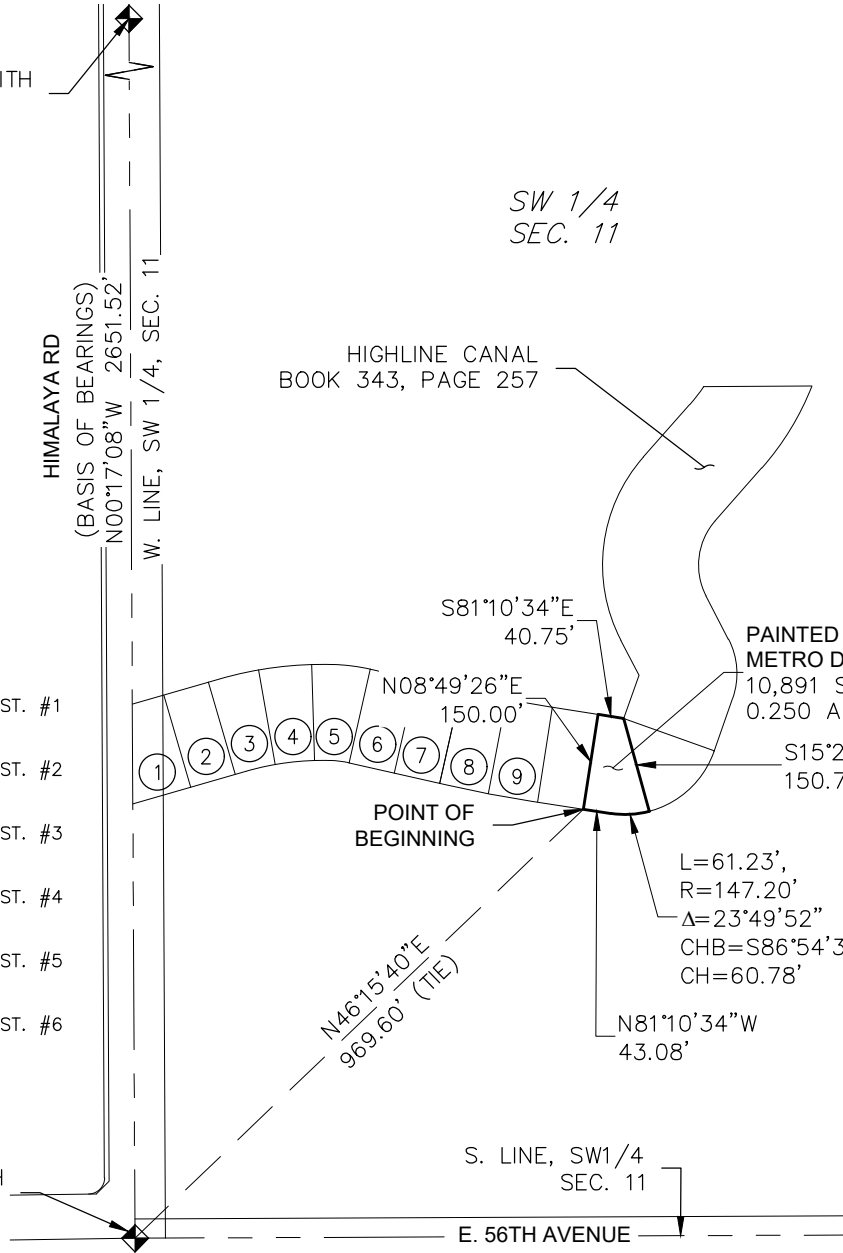
HIMALAYA RD
 (BASIS OF BEARINGS)
 N00°17'08"W 2651.52'
 W. LINE, SW 1/4, SEC. 11

HIGHLINE CANAL
 BOOK 343, PAGE 257

PAINTED PRAIRIE
 METRO DISTRICT 11
 10,891 S.F.
 0.250 AC.

- ① PAINTED PRAIRIE METROPOLITAN DIST. #1
 REC. NO. 20060524000534590
- ② PAINTED PRAIRIE METROPOLITAN DIST. #2
 REC. NO. 20060524000534600
- ③ PAINTED PRAIRIE METROPOLITAN DIST. #3
 REC. NO. 20060524000534610
- ④ PAINTED PRAIRIE METROPOLITAN DIST. #4
 REC. NO. 20060524000534620
- ⑤ PAINTED PRAIRIE METROPOLITAN DIST. #5
 REC. NO. 20060524000534630
- ⑥ PAINTED PRAIRIE METROPOLITAN DIST. #6
 REC. NO. 20060524000534640

POINT OF COMMENCEMENT
 SW COR. SEC. 11
 FOUND NO. 6 REBAR WITH
 3-1/4" ALUMINUM CAP
 IN RANGE BOX
 "LS 33204 2010"




L=61.23',
 R=147.20'
 Δ=23°49'52"
 CHB=S86°54'30"W
 CH=60.78'

N81°10'34"W
 43.08'

N46°15'40"E
 969.60' (TIE)

S. LINE, SW1/4
 SEC. 11
 E. 56TH AVENUE

300 150 0 300 600



SCALE: 1" = 300'

OWNER:
 PAINTED PRAIRIE OWNER, LLC.
 10100 SANTA MONICA BLVD., STE 1000
 LOS ANGELES, CA 90067

THE ABOVE DESCRIBED PARCEL CONTAINS 10,891 SQUARE FEET OR (0.250 ACRES) MORE OR LESS.

This illustration does not represent a monumented survey. It is intended only to depict the attached legal description.

CITY OF AURORA, COLORADO

A PARCEL OF LAND SITUATED WITHIN THE
 SOUTHWEST QUARTER OF SECTION 11, T3S,
 R66W, 6TH P.M., CITY OF AURORA, ADAMS
 COUNTY, COLORADO.

DRAWN BY: MJP	SCALE: 1" = 300'	R.O.W. FILE NUMBER
CHECKED BY: WFH	DATE: 5/28/2019	JOB NUMBER: 30155402

ILLUSTRATION FOR EXHIBIT A

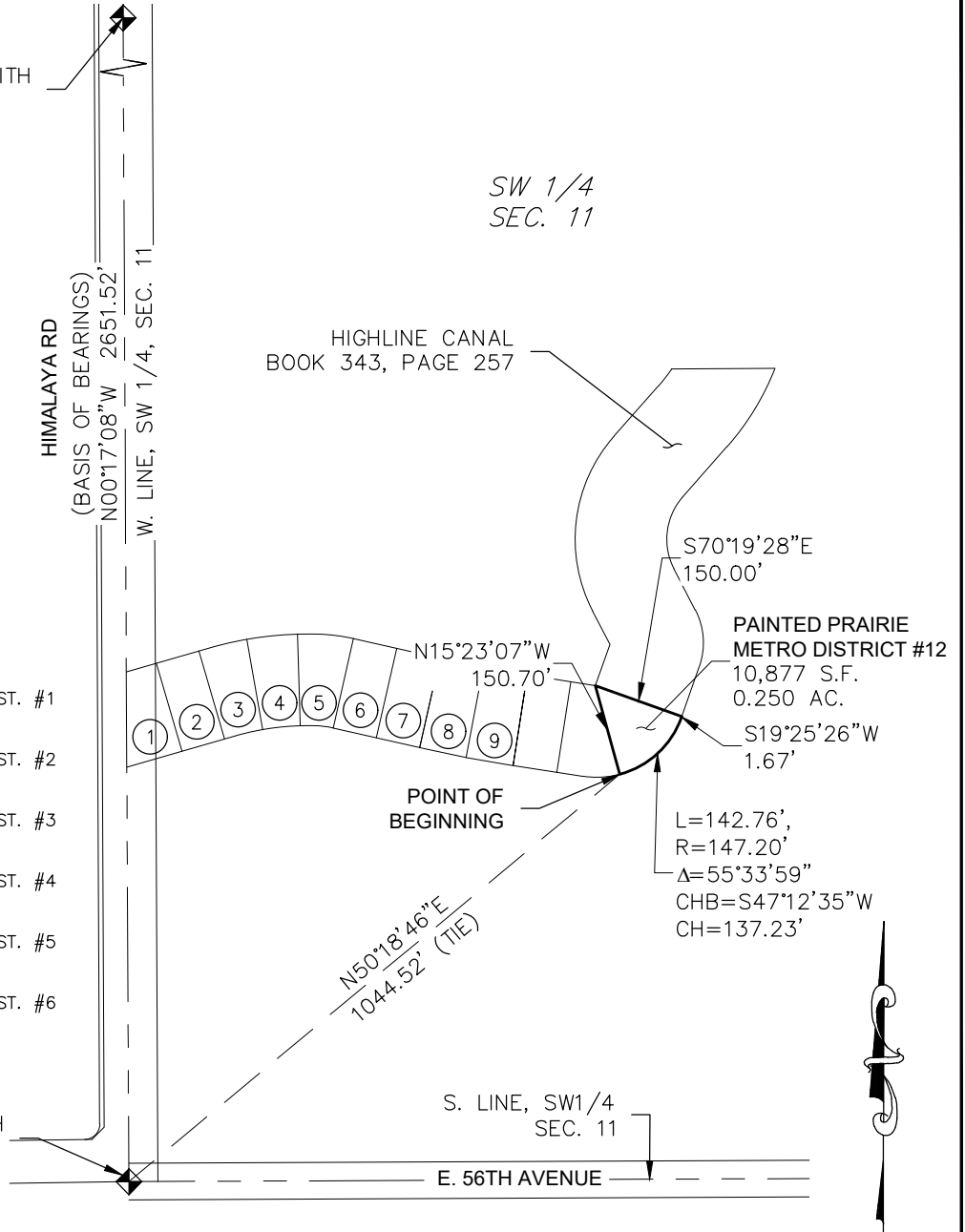
W 1/4 COR. SEC. 11
 FOUND NO. 8 REBAR WITH
 3-1/4" ALUMINUM CAP
 "LS 25379 1998"

SW 1/4
 SEC. 11



HIMALAYA RD
 (BASIS OF BEARINGS)
 N00°17'08"W 2651.52'
 W. LINE, SW 1/4, SEC. 11

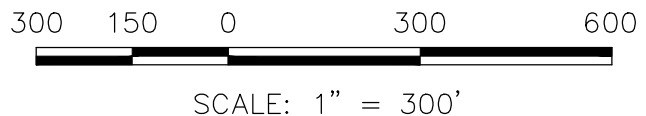
HIGHLINE CANAL
 BOOK 343, PAGE 257



- ① PAINTED PRAIRIE METROPOLITAN DIST. #1
 REC. NO. 20060524000534590
- ② PAINTED PRAIRIE METROPOLITAN DIST. #2
 REC. NO. 20060524000534600
- ③ PAINTED PRAIRIE METROPOLITAN DIST. #3
 REC. NO. 20060524000534610
- ④ PAINTED PRAIRIE METROPOLITAN DIST. #4
 REC. NO. 20060524000534620
- ⑤ PAINTED PRAIRIE METROPOLITAN DIST. #5
 REC. NO. 20060524000534630
- ⑥ PAINTED PRAIRIE METROPOLITAN DIST. #6
 REC. NO. 20060524000534640

POINT OF COMMENCEMENT
 SW COR. SEC. 11
 FOUND NO. 6 REBAR WITH
 3-1/4" ALUMINUM CAP
 IN RANGE BOX
 "LS 33204 2010"

OWNER:
 PAINTED PRAIRIE OWNER, LLC.
 10100 SANTA MONICA BLVD., STE 1000
 LOS ANGELES, CA 90067



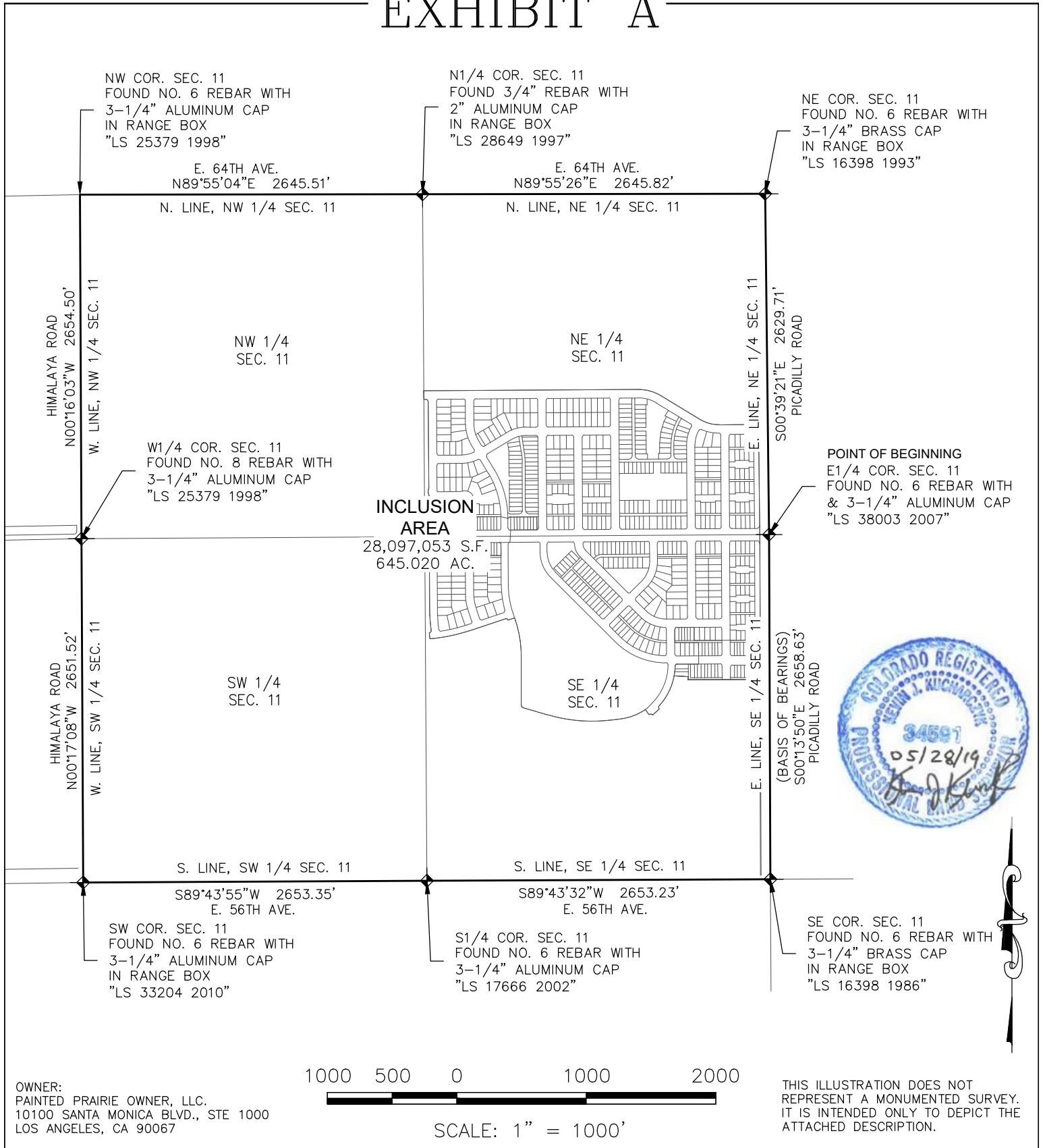
THE ABOVE DESCRIBED PARCEL CONTAINS 10,877 SQUARE FEET OR (0.250 ACRES) MORE OR LESS.
 This illustration does not represent a monumented survey. It is intended only to depict the attached legal description.

CITY OF AURORA, COLORADO			A PARCEL OF LAND SITUATED WITHIN THE SOUTHWEST QUARTER OF SECTION 11, T3S, R66W, 6TH P.M., CITY OF AURORA, ADAMS COUNTY, COLORADO.		
DRAWN BY: MJP	SCALE: 1" = 300'	R.O.W. FILE NUMBER			
CHECKED BY: WFH	DATE: 5/28/2019	JOB NUMBER: 30155402			

EXHIBIT C-2

Inclusion Area Boundary Map

ILLUSTRATION FOR EXHIBIT A



CITY OF AURORA, COLORADO			INCLUSION AREA LOCATED IN SECTION 11, TOWNSHIP 3 SOUTH, RANGE 66 WEST OF THE 6TH P.M., CITY OF AURORA, ADAMS COUNTY, COLORADO.
BY: MJP	SCALE: 1" = 1000'	R.O.W.	
CK'D: WFH	DATE: 5/28/2019	JOB NO. 8130155409	

EXHIBIT D

Intergovernmental Agreement between the Districts and Aurora

INTERGOVERNMENTAL AGREEMENT BETWEEN

THE CITY OF AURORA, COLORADO,

AND PAINTED PRAIRIE METROPOLITAN DISTRICT NOS. 10-12

THIS AGREEMENT is made and entered into as of this ___ day of _____, 2019, by and between the CITY OF AURORA, a home-rule municipal corporation of the State of Colorado (“City”), and PAINTED PRAIRIE METROPOLITAN DISTRICT NOS. 10-12 quasi-municipal corporations and political subdivisions of the State of Colorado (the “Districts”). The City and the Districts are collectively referred to as the Parties.

RECITALS

WHEREAS, the Districts were organized to provide those services and to exercise powers as are more specifically set forth in the Districts’ Service Plans approved by the City on August 5, 2019 (“Service Plans”); and

WHEREAS, the Service Plans make reference to the execution of an intergovernmental agreement between the City and the Districts, as required by the Aurora City Code; and

WHEREAS, the City and the Districts have determined it to be in the best interests of their respective taxpayers, residents and property owners to enter into this Intergovernmental Agreement (“Agreement”).

NOW, THEREFORE, in consideration of the covenants and mutual agreements herein contained, and for other good and valuable consideration, the receipt and sufficiency of which are hereby acknowledged, the Parties hereto agree as follows:

COVENANTS AND AGREEMENTS

1. Operations and Maintenance. The Districts shall dedicate the Public Improvements (as defined in the Service Plan) to the City or other appropriate jurisdiction or owners association in a manner consistent with the Approved Development Plan and other rules and regulations of the City and applicable provisions of the City Code. The Districts shall be authorized, but not obligated, to own, operate and maintain Public Improvements not otherwise required to be dedicated to the City or other public entity, including, but not limited to street improvements (including roads, curbs, gutters, culverts, sidewalks, bridges, parking facilities, paving, lighting, grading, landscaping, and other street improvements), traffic and safety controls, retaining walls, park and recreation improvements and facilities, trails, open space, landscaping, drainage improvements (including detention and retention ponds, trickle channels, and other drainage facilities), irrigation system improvements (including wells, pumps, storage facilities, and distribution facilities), and all necessary equipment and appurtenances incident thereto.

Any Fee imposed by the District for access to such park and recreation improvements shall not result in Non-District City residents paying a user fee that is greater than, or otherwise disproportionate to, similar fees and taxes paid by residents of the District. However, the District shall be entitled to impose an administrative fee as necessary to cover additional expenses associated with Non-District City residents to ensure that such costs are not the responsibility of District residents. All such Fees shall be based upon the District's determination that such Fees do not exceed reasonable annual market fee for users of such facilities. Notwithstanding the foregoing, all parks and trails owned by the Districts shall be open to the general public and Non-District City residents, subject to the rules and regulations of the Districts as adopted from time to time. Trails which are interconnected with a city or regional trail system shall be open to the public free of charge and on the same basis as residents and owners of taxable property within the Districts.

2. Fire Protection. The Districts shall not be authorized to plan for, design, acquire, construct, install, relocate, redevelop, finance, operate or maintain fire protection facilities or services, unless such facilities and services are provided pursuant to an intergovernmental agreement with the City. The authority to plan for, design, acquire, construct, install, relocate, redevelop or finance fire hydrants and related improvements installed as part of the water system shall not be limited by this provision.

3. Television Relay and Translation. The Districts shall not be authorized to plan for, design, acquire, construct, install, relocate, redevelop, finance, operate or maintain television relay and translation facilities and services, other than for the installation of conduit as a part of a street construction project, unless such facilities and services are provided pursuant to an intergovernmental agreement with the City.

4. Golf Course Construction. The Districts shall not be authorized to plan, design, acquire, construct, install, relocate, redevelop, finance, operate or maintain a golf course unless such activity is pursuant to an intergovernmental agreement with the City.

5. Construction Standards. The Districts will ensure that the Public Improvements are designed and constructed in accordance with the standards and specifications of the City and of other governmental entities having proper jurisdiction and of those special districts that qualify as "interested parties" under Section 32-1-204(1), C.R.S., as applicable. The Districts will obtain the City's approval of civil engineering plans and will obtain applicable permits for construction and installation of Public Improvements prior to performing such work.

6. Issuance of Privately Placed Debt. Prior to the issuance of any privately placed Debt, the District shall obtain the certification of an External Financial Advisor substantially as follows:

We are [I am] an External Financial Advisor within the meaning of the District's Service Plan.

We [I] certify that (1) the net effective interest rate (calculated as defined in Section 32-1-103(12), C.R.S.) to be borne by [insert the designation of the Debt] does not exceed a reasonable current [tax-

exempt] [taxable] interest rate, using criteria deemed appropriate by us [me] and based upon our [my] analysis of comparable high yield securities; and (2) the structure of [insert designation of the Debt], including maturities and early redemption provisions, is reasonable considering the financial circumstances of the District.

7. Inclusion Limitation. The Districts shall not include within any of their boundaries any property outside the Service Area without the prior written consent of the City. The Districts shall not include within any of its boundaries any property inside the inclusion area boundaries without the prior written consent of the City except upon petition of the fee owner or owners of 100 percent of such property as provided in Section 32-1-401(1)(a), C.R.S.

8. Overlap Limitation. The boundaries of the Districts shall not overlap unless the aggregate mill levy for payment of Debt of the overlapping Districts will not at any time exceed the Maximum Debt Mill Levy of the Districts. Additionally, the Districts shall not consent to the organization of any other district organized under the Special District Act within the Service Area which will overlap the boundaries of the Districts unless the aggregate mill levy for payment of Debt of such proposed districts will not at any time exceed the Maximum Debt Mill Levy of the Districts.

9. Initial Debt. On or before the effective date of approval by the City of an Approved Development Plan (as defined in the Service Plan), the Districts shall not: (a) issue any Debt; nor (b) impose a mill levy for the payment of Debt by direct imposition or by transfer of funds from the operating fund to the Debt service funds; nor (c) impose and collect any fees used for the purpose of repayment of Debt.

10. Total Debt Issuance. The Districts shall not issue Debt in excess of Three Hundred Million Dollars (\$300,000,000).

11. Fee Limitation. Each of the Districts may impose and collect Fees as a source of revenue for repayment of debt, capital costs, and/or for operations and maintenance. No Fee related to the funding of costs of a capital nature shall be authorized to be imposed upon or collected from Taxable Property owned or occupied by an End User which has the effect, intentional or otherwise, of creating a capital cost payment obligation in any year on any Taxable Property owned or occupied by an End User. Notwithstanding any of the foregoing, the restrictions in this definition shall not apply to any Fee imposed upon or collected from Taxable Property for the purpose of funding operation and maintenance costs of the Districts.

12. Debt Issuance Limitation. The Districts shall not be authorized to incur any indebtedness until such time as the Districts have approved and executed the IGA and approved the imposition of the Aurora Regional Improvement Mill Levy (as defined in the Service Plan) upon all taxable property located within the boundaries of the Districts.

13. Monies from Other Governmental Sources. The Districts shall not apply for or accept Conservation Trust Funds, Great Outdoors Colorado Funds, or other funds available from or through governmental or non-profit entities that the City is eligible to apply for, except pursuant to an intergovernmental agreement with the City. This Section shall not apply to

specific ownership taxes which shall be distributed to and a revenue source for the Districts without any limitation.

14. Consolidation. The Districts shall not file a request with any Court to consolidate with another Title 32 district without the prior written consent of the City, unless such consolidation is with Painted Prairie Metropolitan District No. 6.

15. Bankruptcy. All of the limitations contained in this Service Plan, including, but not limited to, those pertaining to the Maximum Debt Mill Levy and the Maximum Debt Mill Levy Imposition Term have been established under the authority of the City to approve a Service Plan with conditions pursuant to Section 32-1-204.5, C.R.S. It is expressly intended that such limitations:

(a) Shall not be subject to set-aside for any reason or by any court of competent jurisdiction, absent a Service Plan Amendment; and

(b) Are, together with all other requirements of Colorado law, included in the “political or governmental powers” reserved to the State under the U.S. Bankruptcy Code (11 U.S.C.) Section 903, and are also included in the “regulatory or electoral approval necessary under applicable nonbankruptcy law” as required for confirmation of a Chapter 9 Bankruptcy Plan under Bankruptcy Code Section 943(b)(6).

Any Debt, issued with a pledge or which results in a pledge, that exceeds the Maximum Debt Mill Levy and the Maximum Debt Mill Levy Imposition Term, shall be deemed a material modification of this Service Plan pursuant to Section 32-1-207, C.R.S. and shall not be an authorized issuance of Debt unless and until such material modification has been approved by the City as part of a Service Plan Amendment.

16. Dissolution. Upon an independent determination of the City Council that the purposes for which the District was created have been accomplished, the District agrees to file petitions in the appropriate District Court for dissolution, pursuant to the applicable State statutes. In no event shall a dissolution occur until the District has provided for the payment or discharge of all of their outstanding indebtedness and other financial obligations as required pursuant to State statutes.

17. Disclosure to Purchasers. The District will use reasonable efforts to assure that all developers of the property located within the District provide written notice to all purchasers of property in the District regarding the Maximum Debt Mill Levy, as well as a general description of the District’s authority to impose and collect rates, Fees, tolls and charges. The form of notice shall be filed with the City prior to the initial issuance of the Debt of the District imposing the mill levy which is the subject of the Maximum Debt Mill Levy.

18. Service Plan Amendment Requirement. Actions of the Districts which violate the limitations set forth in VI.A1-14 or VIII.B-G of the Service Plans shall be deemed to be material modifications to the Service Plan and the City shall be entitled to all remedies available under State and local law to enjoin such actions of the Districts.

19. Multiple District Structure. It is anticipated that the Districts, collectively, will undertake the financing and construction of the Public Improvements. The nature of the functions and services to be provided by each District may be clarified in an intergovernmental agreement between and among the Districts. Such intergovernmental agreement will be designed to help assure the orderly development of the Public Improvements and essential services in accordance with the requirements of the Service Plan. Implementation of such intergovernmental agreement is essential to the orderly implementation of the Service Plan. Accordingly, any determination of any Board to set aside said intergovernmental agreement without the consent of all of the Districts shall be a material modification of the Service Plan. Said intergovernmental agreement may be amended by mutual agreement of the Districts without the need to amend the Service Plan.

20. Annual Report. The Districts shall be responsible for submitting an annual report to the Manager of the Office of Development Assistance of the City Manager's Office no later than August 1st of each year following the year in which the Order and Decree creating the District has been issued, pursuant to the City Code and containing the information set forth in Section IX of the Service Plan.

21. Regional Improvements. The Districts shall be authorized to provide for the planning, design, acquisition, construction, installation, relocation and/or redevelopment of the Regional Improvements and fund the administration and overhead costs related to the provisions of the Regional Improvements incurred as a result of participation in the alternatives set forth in Section VIIA, B or C of the Service Plan.

The Districts shall impose the ARI Mill Levy and shall convey it as follows:

(a) If the Districts have executed an ARI Authority Establishment Agreement and the City has been offered the opportunity to execute an ARI Authority Establishment Agreement, the terms of which provide for the City to appoint no less than thirty percent (30%) and no more than forty-nine percent (49%) of the board members who will serve as the board of directors of the ARI Authority to be established by such ARI Authority Establishment Agreement, regardless as to whether the City approves the execution of such ARI Authority Establishment Agreement, the revenue from the ARI Mill Levy shall be conveyed to the ARI Authority for the planning, designing, constructing, installing, acquiring, relocating, redeveloping or financing of the Regional Improvements in the ARI Master Plan and for the operations of such ARI Authority; or

(b) If the City and the Districts have executed an intergovernmental agreement then the revenue from the ARI Mill Levy shall be conveyed to the City for use in planning, designing, constructing, installing, acquiring, relocating, redeveloping or financing of the Regional Improvements which benefit the service users and taxpayers of the Districts in accordance with such agreement; or

(c) If neither Section VII.A nor VII.B of the Service Plan is applicable then the revenue shall be conveyed to the City and (i) the City shall place in a special account all revenues received from the ARI Mill Levy imposed in the Service Area under Section VII of the Service Plan and shall not expend such revenue until an intergovernmental agreement is

executed between the Districts establishing the terms and conditions for the provision of the Regional Improvements; and (ii) if the intergovernmental agreement is not executed within two (2) years from the date of the approval of the Service Plan by the City and neither Section VII.A nor VII.B above have occurred within two (2) years from the date of the approval of the Service Plan by the City, then the revenue from the ARI Mill Levy shall be conveyed to the City for use by the City in the planning, designing, constructing, installing, acquiring, relocating, redeveloping or financing of the Regional Improvements which benefit the service users or taxpayers of the Districts as prioritized and determined by the City.

As set forth in the definition of the ARI Mill Levy, any District may, pursuant to any intergovernmental agreement with the City, extend the terms for application of the ARI Mill Levy beyond the years set forth in Sections VII.A and VII.B of the Service Plan. The Maximum Mill Levy Imposition Term shall include the terms and any extension of such terms, as set forth in Sections A, B and C of the definition of the ARI Mill Levy.

The Regional Improvements shall be limited to the provision of the planning, design, acquisition, construction, installation, relocation and/or redevelopment of street and transportation related improvements as defined in the Special District Act and the administration and overhead costs incurred as a result of participation in the alternative set forth in Sections VIIA, B, or C of the Service Plan, unless the City has agreed otherwise in writing; provided, however, in no event shall the Regional Improvements include water or sanitary sewer improvements unless such improvements are necessary as a part of completing street and transportation related improvements. The Districts shall cease to be obligated to impose, collect and convey to the appropriate entity, as described above, the revenue from the ARI Mill Levy described in Section VII of the Service Plan at such time as the area within the Districts' boundaries is included within a different district organized under the Special District Act, or a General Improvement District organized under Section 31-25-601, et seq., C.R.S., or Business Improvement District organized under Section 31-25-1201, et seq., C.R.S., which other district has been organized to fund a part or all of the Regional Improvements.

22. Maximum Debt Mill Levy. The "Maximum Debt Mill Levy" shall be the maximum mill levy the District is permitted to impose upon the taxable property within the District for payment of Debt, and shall be determined as follows:

(a) For the portion of any aggregate District's Debt which exceeds fifty percent (50%) of the District's assessed valuation, the Maximum Debt Mill Levy for such portion of Debt shall be fifty (50) mills less the number of mills necessary to pay unlimited mill levy Debt described in Section VIII.C.2 of the Service Plan; provided that if, on or after January 1, 2004, there are changes in the method of calculating assessed valuation or any constitutionally mandated tax credit, cut or abatement; the mill levy limitation applicable to such Debt may be increased or decreased to reflect such changes, such increases or decreases to be determined by the Board in good faith (such determination to be binding and final) so that to the extent possible, the actual tax revenues generated by the mill levy, as adjusted for changes occurring after January 1, 2004, are neither diminished nor enhanced as a result of such changes. For purposes of the foregoing, a change in the ratio of actual valuation shall be deemed to be a change in the method of calculating assessed valuation.

(b) For the portion of any aggregate District's Debt which is equal to or less than fifty percent (50%) of the District's assessed valuation, either on the date of issuance or at any time thereafter, the mill levy to be imposed to repay such portion of Debt shall not be subject to the Maximum Debt Mill Levy and, as a result, the mill levy may be such amount as is necessary to pay the Debt service on such Debt, without limitation of rate.

(c) For purposes of the foregoing, once Debt has been determined to be within Section VIII.C.2 of the Service Plan, so that the District is entitled to pledge to its payment an unlimited ad valorem mill levy, the District may provide that such Debt shall remain secured by such unlimited mill levy, notwithstanding any subsequent change in the District's Debt to assessed ratio. All Debt issued by the District must be issued in compliance with the requirements of Section 32-1-1101, C.R.S. and all other requirements of State law.

To the extent that the District is composed of or subsequently organized into one or more subdistricts as permitted under Section 32-1-1101, C.R.S., the term "District" as used herein shall be deemed to refer to the District and to each such subdistrict separately, so that each of the subdistricts shall be treated as a separate, independent district for purposes of the application of this definition.

23. Maximum Debt Mill Levy Imposition Term. The District shall have the authority to impose the ARI Mill Levy for the terms as set forth in Section VII of the Service Plan. Other than the ARI Mill Levy, the District shall not impose a levy for repayment of any and all Debt (or use the proceeds of any mill levy for repayment of Debt) on any single property developed for residential uses which exceeds forty (40) years after the year of the initial imposition of such mill levy unless a majority of the Board of Directors of the District are residents of the District and have voted in favor of a refunding of a part or all of the Debt and such refunding will result in a net present value savings as set forth in Section 11-56-101, C.R.S.; et seq.

24. Notices. All notices, demands, requests or other communications to be sent by one party to the other hereunder or required by law shall be in writing and shall be deemed to have been validly given or served by delivery of same in person to the address or by courier delivery, via United Parcel Service or other nationally recognized overnight air courier service, or by depositing same in the United States mail, postage prepaid, addressed as follows:

To the Districts: Painted Prairie Metropolitan District Nos. 10-12
 c/o White Bear Ankele Tanaka & Waldron
 Professional Corporation
 2154 East Commons Avenue, Suite 2000
 Centennial, CO 80122
 Attn: Clint C. Waldron, Esq.
 Phone: (303) 858-1800
 Fax: (303) 858-1801

To the City: City of Aurora
 15151 E. Alameda Pkwy., 5th Floor
 Aurora, CO 80012
 Attn: Daniel Brotzman, Interim City Attorney

Phone: (303) 739-7030
Fax: (303) 739-7042

All notices, demands, requests or other communications shall be effective upon such personal delivery or one (1) business day after being deposited with United Parcel Service or other nationally recognized overnight air courier service or three (3) business days after deposit in the United States mail. By giving the other party hereto at least ten (10) days written notice thereof in accordance with the provisions hereof, each of the Parties shall have the right from time to time to change its address.

25. Amendment. This Agreement may be amended, modified, changed, or terminated in whole or in part only by a written agreement duly authorized and executed by the Parties hereto and without amendment to the Service Plan.

26. Assignment. No Party hereto shall assign any of its rights nor delegate any of its duties hereunder to any person or entity without having first obtained the prior written consent of all other Parties, which consent will not be unreasonably withheld. Any purported assignment or delegation in violation of the provisions hereof shall be void and ineffectual.

27. Default/Remedies. In the event of a breach or default of this Agreement by any Party, the non-defaulting Parties shall be entitled to exercise all remedies available at law or in equity, specifically including suits for specific performance and/or monetary damages. In the event of any proceeding to enforce the terms, covenants or conditions hereof, the prevailing Party/Parties in such proceeding shall be entitled to obtain as part of its judgment or award its reasonable attorneys' fees.

28. Governing Law and Venue. This Agreement shall be governed and construed under the laws of the State of Colorado.

29. Inurement. Each of the terms, covenants and conditions hereof shall be binding upon and inure to the benefit of the Parties hereto and their respective successors and assigns.

30. Integration. This Agreement constitutes the entire agreement between the Parties with respect to the matters addressed herein. All prior discussions and negotiations regarding the subject matter hereof are merged herein.

31. Parties Interested Herein. Nothing expressed or implied in this Agreement is intended or shall be construed to confer upon, or to give to, any person other than the Districts and the City any right, remedy, or claim under or by reason of this Agreement or any covenants, terms, conditions, or provisions thereof, and all the covenants, terms, conditions, and provisions in this Agreement by and on behalf of the Districts and the City shall be for the sole and exclusive benefit of the Districts and the City.

32. Severability. If any covenant, term, condition, or provision under this Agreement shall, for any reason, be held to be invalid or unenforceable, the invalidity or unenforceability of such covenant, term, condition, or provision shall not affect any other provision contained herein, the intention being that such provisions are severable.

33. Counterparts. This Agreement may be executed in one or more counterparts, each of which shall constitute an original and all of which shall constitute one and the same document.

34. Paragraph Headings. Paragraph headings are inserted for convenience of reference only.

35. Defined Terms. Capitalized terms used herein and not otherwise defined shall have the meanings ascribed to them in the Service Plan.

PAINTED PRAIRIE METROPOLITAN
DISTRICT NOS. 10-12

By: _____
President

Attest:

Secretary

CITY OF AURORA, COLORADO

By: _____
Bob LeGare, Mayor

Attest:

By: _____
Its: _____

APPROVED AS TO FORM: _____

**SERVICE PLAN
FOR
THE COMMONS AT EAST CREEK METROPOLITAN DISTRICT
CITY OF AURORA, COLORADO**

Prepared

By

McGeady Becher P.C.
450 E. 17th Ave., Suite 400
Denver, CO 80203

Formal Submittal: June 7, 2019

TABLE OF CONTENTS

I. INTRODUCTION.....1

A. Purpose and Intent..... 1

B. Need for the District..... 1

C. Objective of the City Regarding District’s Service Plan. 1

II. DEFINITIONS2

III. BOUNDARIES.....5

IV. PROPOSED LAND USE/POPULATION PROJECTIONS/ASSESSED VALUATION5

V. DESCRIPTION OF PROPOSED POWERS, IMPROVEMENTS AND SERVICES5

A. Powers of the District and Service Plan Amendment.5

1. Operations and Maintenance Limitation.....6

2. Fire Protection Limitation.....6

3. Television Relay and Translation Limitation.6

4. Golf Course Construction Limitation.6

5. Construction Standards Limitation.7

6. Privately Placed Debt Limitation.....7

7. Inclusion Limitation.....7

8. Overlap Limitation.....7

9. Initial Debt Limitation.7

10. Total Debt Issuance Limitation.....7

11. Fee Limitation.....7

12. Monies from Other Governmental Sources.....8

13. Consolidation Limitation.8

14. Bankruptcy Limitation.....8

15. Service Plan Amendment Requirement.....8

B.	Preliminary Engineering Survey.....	8
VI.	REGIONAL IMPROVEMENTS	9
VII.	FINANCIAL PLAN	10
A.	General.....	10
B.	Maximum Voted Interest Rate and Maximum Underwriting Discount.	11
C.	Maximum Debt Mill Levy.....	11
D.	Maximum Debt Mill Levy Imposition Term.....	11
E.	Debt Repayment Sources.....	12
F.	Debt Instrument Disclosure Requirement.....	12
G.	Security for Debt.....	12
H.	TABOR Compliance.....	12
I.	District’s Operating Costs.....	13
VIII.	ANNUAL REPORT	13
A.	General.....	13
B.	Reporting of Significant Events.....	13
IX.	DISSOLUTION.....	14
X.	DISCLOSURE TO PURCHASERS.....	14
XI.	INTERGOVERNMENTAL AGREEMENT.....	14
XII.	CONCLUSION	14

LIST OF EXHIBITS

- | | |
|------------------|---|
| EXHIBIT A | Legal Descriptions |
| EXHIBIT B | Aurora Vicinity Map |
| EXHIBIT C | Initial District Boundary Map |
| EXHIBIT D | Intergovernmental Agreement between the District and Aurora |

I. INTRODUCTION

A. Purpose and Intent.

The District is an independent unit of local government, separate and distinct from the City, and, except as may otherwise be provided for by State or local law or this Service Plan, its activities are subject to review by the City only insofar as they may deviate in a material matter from the requirements of the Service Plan. It is intended that the District will provide a part or all of the Public Improvements for the use and benefit of all anticipated inhabitants and taxpayers of the District. The primary purpose of the District will be to finance the construction of these Public Improvements.

The District is not being created to provide ongoing operations and maintenance services other than as specifically set forth in this Service Plan.

B. Need for the District.

There are currently no other governmental entities, including the City, located in the immediate vicinity of the District that consider it desirable, feasible or practical to undertake the planning, design, acquisition, construction installation, relocation, redevelopment, and financing of the Public Improvements needed for the Project. Formation of the District is therefore necessary in order for the Public Improvements required for the Project to be provided in the most economic manner possible.

C. Objective of the City Regarding District's Service Plan.

The City's objective in approving the Service Plan for the District is to authorize the District to provide for the planning, design, acquisition, construction, installation, relocation and redevelopment of the Public Improvements from the proceeds of Debt to be issued by the District. All Debt is expected to be repaid by taxes imposed and collected for no longer than the Maximum Debt Mill Levy Imposition Term for residential properties and at a tax mill levy no higher than the Maximum Debt Mill Levy for commercial and residential properties, and/or repaid by Fees, as long as such Fees are not imposed upon or collected from Taxable Property owned or occupied by an End User for the purpose of creating a capital cost payment obligation as further described in Section V.A.11. Debt which is issued within these parameters and, as further described in the Financial Plan, will insulate property owners from excessive tax and Fee burdens to support the servicing of the Debt and will result in a timely and reasonable discharge of the Debt.

This Service Plan is intended to establish a limited purpose for the District and explicit financial constraints that are not to be violated under any circumstances. The primary purpose is to provide for the Public Improvements associated with development and regional needs. Operational activities are allowed, but only through an intergovernmental agreement with the City.

It is the intent of the District to dissolve upon payment or defeasance of all Debt incurred or upon a court determination that adequate provision has been made for the payment of all Debt, and if the District has authorized operating functions under an intergovernmental

agreement with the City, to retain only the power necessary to impose and collect taxes or Fees to pay for these costs.

The District shall be authorized to finance the Public Improvements that can be funded from Debt to be repaid from Fees or from tax revenues collected from a mill levy which shall not exceed the Maximum Debt Mill Levy on commercial and residential properties and which shall not exceed the Maximum Debt Mill Levy Imposition Term on residential properties. It is the intent of this Service Plan to assure to the extent possible that no commercial or residential property bear an economic burden that is greater than that associated with the Maximum Debt Mill Levy in amount and that no property developed for a residential use bear an economic burden that is greater than that associated with the Maximum Debt Mill Levy Imposition Term in duration even under bankruptcy or other unusual situations. Generally, the cost of Public Improvements that cannot be funded within these parameters are not costs to be paid by the District. With regard to Regional Improvements, this Service Plan also provides for the Districts to pay a portion of the cost of regional infrastructure as part of ensuring that development and those that benefit from development pay for the associated costs.

II. DEFINITIONS

In this Service Plan, the following terms shall have the meanings indicated below, unless the context hereof clearly requires otherwise:

Approved Development Plan: means a Framework Development Plan or other process established by the City for identifying, among other things, Public Improvements necessary for facilitating development for property within the Service Area as approved by the City pursuant to the City Code and as amended pursuant to the City Code from time to time.

ARI or Regional Improvements: means Aurora Regional Improvements.

ARI Authority: means one or more Authorities established by an ARI Authority Establishment Agreement.

ARI Establishment Agreement: means an intergovernmental agreement establishing an ARI Authority which has, at minimum, Title 32 special districts from three (3) or more Approved Development Plan areas as parties to the Agreement.

ARI Master Plan: means one or more master plans adopted by an ARI Authority establishing Regional Improvements which will benefit the taxpayers and service users of the District which constitute such ARI Authority, which master plan will change from time to time.

ARI Mill Levy: means the following:

A. For a district with property within its boundaries developed with any residential uses means the mill levy imposed for payment of the costs of the planning, design, permitting, construction, acquisition and financing of the improvements described in the ARI Master Plan, which: (i) shall be one (1) mill for collection beginning for each district in the first year of

collection of a debt service mill levy by such district and continuing in each year thereafter through the twentieth (20th) year; and (ii) shall be five (5) mills from the twenty-first (21st) year through the fortieth (40th) year or the date of repayment of the debt incurred for Public Improvements, other than Regional Improvements, which ever first occurs; and (iii) for an additional ten (10) years, the mill levy shall be equal to the average debt service mill levy imposed by such district in the ten (10) years prior to the date of repayment of the debt incurred for Public Improvements other than Regional Improvements; and

B. For a district with property within its boundaries developed solely for commercial uses means the mill levy imposed for payment of the costs of the planning, design, permitting, construction, acquisition and financing of the improvements described in the ARI Master Plan, which: (i) shall be one (1) mill for collection beginning for each district in the first year of collection of a debt service mill levy by such district and continuing in each year thereafter through the twentieth (20th) year; (ii) shall be one and one-half (1.5) mills from the twenty-first (21st) year through the date of repayment of debt incurred for Public Improvements, other than Regional Improvements; and (iii) for five (5) years thereafter, the mill levy shall be the lesser of twenty (20) mills or a mill levy equal to the average debt service mill levy imposed by such district in the ten (10) years prior to the date of repayment of debt issued for Public Improvements, other than Regional Improvements; and

C. Any district may, pursuant to any intergovernmental agreement with the City, extend the term for application of the ARI Mill Levy beyond the years set forth in A and B above. The Maximum Mill Levy Imposition Term shall include the terms set forth in A and B above and any extension of the term as approved in an intergovernmental agreement as described herein.

D. All mills described in this ARI Mill Levy definition shall be subject to adjustment as follows: On or after January 1, 2004, if there are changes in the method of calculating assessed valuation or any constitutionally mandated tax credit, cut or abatement; the one (1) mill levy described above may be increased or decreased to reflect such changes, such increases or decreases to be determined by the Board in good faith (such determination to be binding and final) so that to the extent possible, the actual tax revenues generated by the mill levy, as adjusted for changes occurring after January 1, 2004, are neither diminished nor enhanced as a result of such changes, for purposes of the foregoing, a change in the ratio of actual valuation shall be deemed to be a change in the method of calculating assessed valuation.

Board: means the board of directors of the District.

Bond, Bonds or Debt: means bonds or other obligations for the payment of which the District has promised to impose an ad valorem property tax mill levy, and/or collect Fee revenue.

City: means the City of Aurora, Colorado.

City Code: means the City Code of the City of Aurora, Colorado.

City Council: means the City Council of the City of Aurora, Colorado.

District: means The Commons at East Creek Metropolitan District.

End User: means any owner, or tenant of any owner, of any taxable improvement within the District, who is intended to become burdened by the imposition of ad valorem property taxes subject to the Maximum Debt Mill Levy. By way of illustration, a resident homeowner, renter, commercial property owner, or commercial tenant is an End User. The business entity that constructs homes or commercial structures is not an End User.

External Financial Advisor: means a consultant that: (i) advises Colorado governmental entities on matters relating to the issuance of securities by Colorado governmental entities, including matters such as the pricing, sales and marketing of such securities and the procuring of bond ratings, credit enhancement and insurance in respect of such securities; (ii) shall be an underwriter, investment banker, or individual listed as a public finance advisor in the Bond Buyer's Municipal Market Place; and (iii) is not an officer or employee of the District and has not been otherwise engaged to provide services in connection with the transaction related to the applicable Debt.

Fees: means any fee imposed by the District for services, programs or facilities provided by the District, as described in Section V.A.11. below.

Financial Plan: means the Financial Plan described in Section VII which describes (i) how the Public Improvements are to be financed; (ii) how the Debt is expected to be incurred; and (iii) the estimated operating revenue derived from property taxes for the first budget year.

Initial District Boundaries: means the boundaries of the area described in the Initial District Boundary Map.

Initial District Boundary Map: means the map attached hereto as **Exhibit C**, describing the District's initial boundaries.

Maximum Debt Mill Levy: means the maximum mill levy the District is permitted to impose for payment of Debt as set forth in Section VII.C below.

Maximum Debt Mill Levy Imposition Term: means the maximum term for imposition of a mill levy on a particular property developed for residential uses as set forth in Section VII.D below.

Project: means the development or property commonly referred to as The Commons at East Creek.

Public Improvements: means a part or all of the improvements authorized to be planned, designed, acquired, constructed, installed, relocated, redeveloped and financed as generally described in the Special District Act, except as specifically limited in Section V below to serve the future taxpayers and inhabitants of the Service Area as determined by the Board of the District.

Regional Improvements: means Public Improvements and facilities that benefit the Service Area and which are to be financed pursuant to Section VI below.

Service Area: means the property within the Initial District Boundary Map and the Inclusion Area Boundary Map.

Service Plan: means this service plan for the District approved by City Council.

Service Plan Amendment: means an amendment to the Service Plan approved by City Council in accordance with the City's ordinance and the applicable state law.

Special District Act: means Section 32-1-101, et seq., of the Colorado Revised Statutes, as amended from time to time.

State: means the State of Colorado.

Taxable Property: means real or personal property within the Service Area subject to ad valorem taxes imposed by the District.

III. BOUNDARIES

The area of the Initial District Boundaries includes approximately six and ninety fifth hundredths (6.95) acres. A legal description of the Initial District Boundaries is attached hereto as **Exhibit A**. A vicinity map is attached hereto as **Exhibit B**. A map of the Initial District Boundaries is attached hereto as **Exhibit C**. It is anticipated that the District's boundaries may change from time to time as it undergoes inclusions and exclusions pursuant to Section 32-1-401, et seq., C.R.S., and Section 32-1-501, et seq., C.R.S., subject to the limitations set forth in Article V below.

IV. PROPOSED LAND USE/POPULATION PROJECTIONS/ASSESSED VALUATION

The Service Area consists of approximately six and ninety fifth hundredths (6.95) acres of residential land. The current assessed valuation of the Service Area is \$0.00 for purposes of this Service Plan and, at build out, is expected to be sufficient to reasonably discharge the Debt under the Financial Plan. The population of the District at build-out is estimated to be approximately one hundred twenty-five (125) people.

Approval of this Service Plan by the City does not imply approval of the development of a specific area within the District, nor does it imply approval of the number of residential units or the total site/floor area of commercial or industrial buildings identified in this Service Plan or any of the exhibits attached thereto, unless the same is contained within an Approved Development Plan.

V. DESCRIPTION OF PROPOSED POWERS, IMPROVEMENTS AND SERVICES

A. Powers of the District and Service Plan Amendment.

The District shall have the power and authority to provide the Public Improvements and related operation and maintenance services within and without the boundaries of the District as such power and authority is described in the Special District Act, and other applicable statutes, common law and the Constitution, subject to the limitations set forth herein.

1. Operations and Maintenance Limitation. The purpose of the Districts is to plan for, design, acquire, construct, install, relocate, redevelop and finance the Public Improvements. The Districts shall dedicate the Public Improvements to the City or other appropriate jurisdiction or owners association in a manner consistent with the Approved Development Plan and other rules and regulations of the City and applicable provisions of the City Code. The Districts shall be authorized, but not obligated, to own, operate and maintain Public Improvements not otherwise required to be dedicated to the City or other public entity, including, but not limited to street improvements (including roads, curbs, gutters, culverts, sidewalks, bridges, parking facilities, paving, lighting, grading, landscaping, and other street improvements), traffic and safety controls, retaining walls, park and recreation improvements and facilities, trails, open space, landscaping, drainage improvements (including detention and retention ponds, trickle channels, and other drainage facilities), irrigation system improvements (including wells, pumps, storage facilities, and distribution facilities), and all necessary equipment and appurtenances incident thereto. Any Fee imposed by the Districts for access to such park and recreation improvements shall not result in Non-District Aurora residents paying a user fee that is greater than, or otherwise disproportionate to, similar fees and taxes paid by residents of the Districts. However, the Districts shall be entitled to impose an administrative Fee as necessary to cover additional expenses associated with Non-District Aurora residents to ensure that such costs are not the responsibility of Districts residents. All such Fees shall be based upon the Districts' determination that such Fees do not exceed reasonable annual market fees for users of such facilities. Notwithstanding the foregoing, all parks and trails owned by the Districts shall be open to the general public and Non-District Aurora residents, subject to the rules and regulations of the Districts as adopted from time to time. Trails which are interconnected with a city or regional trail system shall be open to the public free of charge and on the same basis as residents and owners of taxable property within the Districts.

2. Fire Protection Limitation. The District shall not be authorized to plan for, design, acquire, construct, install, relocate, redevelop, finance, operate or maintain fire protection facilities or services, unless such facilities and services are provided pursuant to an intergovernmental agreement with the City. The authority to plan for, design, acquire, construct, install, relocate, redevelop or finance fire hydrants and related improvements installed as part of the water system shall not be limited by this provision.

3. Television Relay and Translation Limitation. The District shall not be authorized to plan for, design, acquire, construct, install, relocate, redevelop, finance, operate or maintain television relay and translation facilities and services, other than for the installation of conduit as a part of a street construction project, unless such facilities and services are provided pursuant to an intergovernmental agreement with the City.

4. Golf Course Construction Limitation. Acknowledging that the City has financed public golf courses and desires to coordinate the construction of public golf courses in the City's boundaries, the District shall not be authorized to plan, design, acquire, construct,

install, relocate, redevelop, finance, operate or maintain a golf course unless such activity is pursuant to an intergovernmental agreement with the City.

5. Construction Standards Limitation. The District will ensure that the Public Improvements are designed and constructed in accordance with the standards and specifications of the City and of other governmental entities having proper jurisdiction. The District will obtain the City's approval of civil engineering plans and will obtain applicable permits for construction and installation of Public Improvements prior to performing such work.

6. Privately Placed Debt Limitation. Prior to the issuance of any privately placed Debt, the District shall obtain the certification of an External Financial Advisor substantially as follows:

We are [I am] an External Financial Advisor within the meaning of the District's Service Plan.

We [I] certify that (1) the net effective interest rate (calculated as defined in Section 32-1-103(12), C.R.S.) to be borne by [insert the designation of the Debt] does not exceed a reasonable current [tax-exempt] [taxable] interest rate, using criteria deemed appropriate by us [me] and based upon our [my] analysis of comparable high yield securities; and (2) the structure of [insert designation of the Debt], including maturities and early redemption provisions, is reasonable considering the financial circumstances of the District.

7. Inclusion Limitation. The Districts shall not include within any of their boundaries any property outside the Service Area without the prior written consent of the City. The Districts shall not include within any of its boundaries any property inside the inclusion area boundaries without the prior written consent of the City except upon petition of the fee owner or owners of 100 percent of such property as provided in Section 32-1-401(1)(a), C.R.S.

8. Overlap Limitation. The District shall not consent to the organization of any other district organized under the Special District Act within the Service Area which will overlap the boundaries of the District unless the aggregate mill levy for payment of Debt of such proposed districts will not at any time exceed the Maximum Debt Mill Levy of the District.

9. Initial Debt Limitation. On or before the effective date of approval by the City of an Approved Development Plan, the District shall not: (a) issue any Debt; nor (b) impose a mill levy for the payment of Debt by direct imposition or by transfer of funds from the operating fund to the Debt service funds; nor (c) impose and collect any Fees used for the purpose of repayment of Debt.

10. Total Debt Issuance Limitation. The District shall not issue Debt in excess of Ten Million Dollars (\$10,000,000).

11. Fee Limitation. The District may impose and collect Fees as a source of revenue for repayment of debt, capital costs, and/or for operations and maintenance. No Fee related to the funding of costs of a capital nature shall be authorized to be imposed upon or

collected from Taxable Property owned or occupied by an End User which has the effect, intentional or otherwise, of creating a capital cost payment obligation in any year on any Taxable Property owned or occupied by an End User. Notwithstanding any of the foregoing, the restrictions in this definition shall not apply to any Fee imposed upon or collected from Taxable Property for the purpose of funding operation and maintenance costs of the District.

12. Monies from Other Governmental Sources. The District shall not apply for or accept Conservation Trust Funds, Great Outdoors Colorado Funds, or other funds available from or through governmental or non-profit entities that the City is eligible to apply for, except pursuant to an intergovernmental agreement with the City. This Section shall not apply to specific ownership taxes which shall be distributed to and be a revenue source for the District without any limitation.

13. Consolidation Limitation. The District shall not file a request with any Court to consolidate with another Title 32 district without the prior written consent of the City.

14. Bankruptcy Limitation. All of the limitations contained in this Service Plan, including, but not limited to, those pertaining to the Maximum Debt Mill Levy, Maximum Debt Mill Levy Imposition Term and the Fees have been established under the authority of the City to approve a Service Plan with conditions pursuant to Section 32-1-204.5, C.R.S. It is expressly intended that such limitations:

(a) Shall not be subject to set-aside for any reason or by any court of competent jurisdiction, absent a Service Plan Amendment; and

(b) Are, together with all other requirements of Colorado law, included in the “political or governmental powers” reserved to the State under the U.S. Bankruptcy Code (11 U.S.C.) Section 903, and are also included in the “regulatory or electoral approval necessary under applicable nonbankruptcy law” as required for confirmation of a Chapter 9 Bankruptcy Plan under Bankruptcy Code Section 943(b)(6).

Any Debt, issued with a pledge or which results in a pledge, that exceeds the Maximum Debt Mill Levy and the Maximum Debt Mill Levy Imposition Term, shall be deemed a material modification of this Service Plan pursuant to Section 32-1-207, C.R.S. and shall not be an authorized issuance of Debt unless and until such material modification has been approved by the City as part of a Service Plan Amendment.

15. Service Plan Amendment Requirement. This Service Plan has been designed with sufficient flexibility to enable the District to provide required services and facilities under evolving circumstances without the need for numerous amendments. Actions of the District which violate the limitations set forth in V.A.1-14 above or in VII.B-G. shall be deemed to be material modifications to this Service Plan and the City shall be entitled to all remedies available under State and local law to enjoin such actions of the District.

B. Preliminary Engineering Survey.

The District shall have authority to provide for the planning, design, acquisition, construction, installation, relocation, redevelopment, maintenance, and financing of the Public

Improvements within and without the boundaries of the District, to be more specifically defined in an Approved Development Plan. An estimate of the costs of the Public Improvements which may be planned for, designed, acquired, constructed, installed, relocated, redeveloped, maintained or financed was prepared based upon a preliminary engineering survey and estimates derived from the zoning on the property in the Service Area and is approximately Two Million Three Hundred Twenty-Four Thousand Seventy-Five Dollars (\$2,324,075.00).

All of the Public Improvements will be designed in such a way as to assure that the Public Improvements standards will be compatible with those of the City and shall be in accordance with the requirements of the Approved Development Plan. All construction cost estimates are based on the assumption that construction conforms to applicable local, State or Federal requirements.

VI. REGIONAL IMPROVEMENTS

The District shall be authorized to provide for the planning, design, acquisition, construction, installation, relocation and/or redevelopment and a contribution to the funding of the Regional Improvements and fund the administration and overhead costs related to the provisions of the Regional Improvements incurred as a result of participation in the alternatives set forth in Section VI.A, B or C below.

The District shall impose the ARI Mill Levy and shall convey it as follows:

A. If the District has executed an ARI Authority Establishment Agreement and the City has been offered the opportunity to execute an ARI Authority Establishment Agreement, the terms of which provide for the City to appoint no less than thirty percent (30%) and no more than forty-nine percent (49%) of the Board members who will serve as the board of directors of the ARI Authority to be established by such ARI Authority Establishment Agreement, regardless as to whether the City approves the execution of such ARI Authority Establishment Agreement, the revenue from the ARI Mill Levy shall be conveyed to the ARI Authority for the planning, designing, constructing, installing, acquiring, relocating, redeveloping or financing of the Regional Improvements in the ARI Master Plan and for the operations of such ARI Authority; or

B. If the City and the District have executed an intergovernmental agreement then the revenue from the ARI Mill Levy shall be conveyed to the City for use in planning, designing, constructing, installing, acquiring, relocating, redeveloping or financing of the Regional Improvements which benefit the service users and taxpayers of the District in accordance with such agreement; or

C. If neither Section VI.A nor VI.B above is applicable then the revenue shall be conveyed to the City and (i) the City shall place in a special account all revenues received from the ARI Mill Levy imposed in the Service Area under this Section VI and shall not expend such revenue until an intergovernmental agreement is executed between the District establishing the terms and conditions for the provision of the Regional Improvements; and (ii) if the intergovernmental agreement is not executed within two (2) years from the date of the approval of the Service Plan by the City and neither Section VI.A nor VI.B above have occurred within two (2) years from the date of the approval of the Service Plan by the City, then the revenue from

the ARI Mill Levy shall be conveyed to the City for use by the City in the planning, designing, constructing, installing, acquiring, relocating, redeveloping or financing of the Regional Improvements which benefit the service users or taxpayers of the District as prioritized and determined by the City.

As set forth in the definition of the ARI Mill Levy, the District may, pursuant to any intergovernmental agreement with the City, extend the terms for application of the ARI Mill Levy beyond the years set forth in Sections VI.A and VI. B above. The Maximum Mill Levy Imposition Term shall include the terms and any extension of such terms, as set forth in Sections A, B and C of the definition of the ARI Mill Levy.

The Regional Improvements shall be limited to the provision of the planning, design, acquisition, construction, installation, relocation and/or redevelopment of street and transportation related improvements as defined in the Special District Act and the administration and overhead costs incurred as a result of participation in the alternative set forth in Section VI.A, B or C set forth above, unless the City has agreed otherwise in writing; provided, however in no event shall the Regional Improvements include water or sanitary sewer improvements unless such improvements are necessary as a part of completing street and transportation related improvements. The District shall cease to be obligated to impose, collect and convey to the City the revenue from the ARI Mill Levy described in this Section VI at such time as the area within the District's boundaries is included within a different district organized under the Special District Act, or a General Improvement District organized under Section 31-25-601, et seq., C.R.S., or Business Improvement District organized under Section 31-25-1201, et seq., C.R.S., which other district has been organized to fund a part or all of the Regional Improvements.

The District shall have the authority to issue Debt for the Regional Improvements, in an amount not to exceed Five Million Dollars (\$5,000,000.00) pursuant to agreements as described in VI.A, B or C above.

VII. FINANCIAL PLAN

A. General.

The District shall be authorized to provide for the planning, design, acquisition, construction, installation, relocation and/or redevelopment of the Public Improvements from its revenues and by and through the proceeds of Debt to be issued by the District. The Financial Plan for the District shall be to issue such Debt as the District can reasonably pay within the Maximum Debt Mill Levy Imposition Term from revenues derived from the Maximum Debt Mill Levy, Fees and other legally available revenues. The total Debt that the District shall be permitted to issue shall not exceed Ten Million Dollars (\$10,000,000.00) and shall be permitted to be issued on a schedule and in such year or years as the District determine shall meet the needs of the Financial Plan referenced above and phased to serve development as it occurs. All bonds and other Debt issued by the District may be payable from any and all legally available revenues of the District, including general ad valorem taxes and Fees to be imposed upon all Taxable Property within the District. The District will also rely upon various other revenue sources authorized by law. These will include the power to assess Fees, rates, tolls, penalties, or charges as provided in Section 32-1-1001(1), C.R.S., as amended from time to time.

B. Maximum Voted Interest Rate and Maximum Underwriting Discount.

The interest rate on any Debt is expected to be the market rate at the time the Debt is issued. In the event of a default, the proposed maximum interest rate on any Debt is not expected to exceed eighteen percent (18%). The proposed maximum underwriting discount will be five percent (5%). Debt, when issued, will comply with all relevant requirements of this Service Plan, State law and Federal law as then applicable to the issuance of public securities.

C. Maximum Debt Mill Levy.

The “Maximum Debt Mill Levy” shall be the maximum mill levy the District is permitted to impose upon the taxable property within the District for payment of Debt, and shall be determined as follows:

1. For the portion of any aggregate District’s Debt which exceeds fifty percent (50%) of the District’s assessed valuation, the Maximum Debt Mill Levy for such portion of Debt shall be fifty (50) mills less the number of mills necessary to pay unlimited mill levy Debt described in Section VII.C.2 below; provided that if, on or after January 1, 2004, there are changes in the method of calculating assessed valuation or any constitutionally mandated tax credit, cut or abatement; the mill levy limitation applicable to such Debt may be increased or decreased to reflect such changes, such increases or decreases to be determined by the Board in good faith (such determination to be binding and final) so that to the extent possible, the actual tax revenues generated by the mill levy, as adjusted for changes occurring after January 1, 2004, are neither diminished nor enhanced as a result of such changes. For purposes of the foregoing, a change in the ratio of actual valuation shall be deemed to be a change in the method of calculating assessed valuation.

2. For the portion of any aggregate District’s Debt which is equal to or less than fifty percent (50%) of the District’s assessed valuation, either on the date of issuance or at any time thereafter, the mill levy to be imposed to repay such portion of Debt shall not be subject to the Maximum Debt Mill Levy and, as a result, the mill levy may be such amount as is necessary to pay the Debt service on such Debt, without limitation of rate.

3. For purposes of the foregoing, once Debt has been determined to be within Section VII.C.2 above, so that the District is entitled to pledge to its payment an unlimited ad valorem mill levy, the District may provide that such Debt shall remain secured by such unlimited mill levy, notwithstanding any subsequent change in the District’s Debt to assessed ratio. All Debt issued by the District must be issued in compliance with the requirements of Section 32-1-1101, C.R.S. and all other requirements of State law.

To the extent that the District is composed of or subsequently organized into one or more subdistricts as permitted under Section 32-1-1101, C.R.S., the term “District” as used herein shall be deemed to refer to the District and to each such subdistrict separately, so that each of the subdistricts shall be treated as a separate, independent district for purposes of the application of this definition.

D. Maximum Debt Mill Levy Imposition Term.

The District shall have the authority to impose the ARI Mill Levy for the terms as set forth in Section VI. Other than the ARI Mill Levy, the District shall not impose a levy for repayment of any and all Debt (or use the proceeds of any mill levy for repayment of Debt) on any single property developed for residential uses which exceeds forty (40) years after the year of the initial imposition of such mill levy unless a majority of the Board of Directors of the District are residents of the District and have voted in favor of a refunding of a part or all of the Debt and such refunding will result in a net present value savings as set forth in Section 11-56-101, C.R.S.; et seq.

E. Debt Repayment Sources.

The District may impose a mill levy on taxable property within its boundaries as a primary source of revenue for repayment of debt service and for operations and maintenance. The District may also rely upon various other revenue sources authorized by law. At the District's discretion, these may include the power to assess Fees, rates, tolls, penalties, or charges as provided in Section 32-1-1001(l), C.R.S., as amended from time to time. In no event shall the debt service mill levy in the District exceed the Maximum Debt Mill Levy or, for residential property within the District, the Maximum Debt Mill Levy Imposition Term, except pursuant to an intergovernmental agreement between the District and the City for Regional Improvements.

F. Debt Instrument Disclosure Requirement.

In the text of each Bond and any other instrument representing and constituting Debt, the District shall set forth a statement in substantially the following form:

By acceptance of this instrument, the owner of this Bond agrees and consents to all of the limitations in respect of the payment of the principal of and interest on this Bond contained herein, in the resolution of the District authorizing the issuance of this Bond and in the Service Plan for creation of the District.

Similar language describing the limitations in respect of the payment of the principal of and interest on Debt set forth in this Service Plan shall be included in any document used for the offering of the Debt for sale to persons, including, but not limited to, a developer of property within the boundaries of the District.

G. Security for Debt.

The District shall not pledge any revenue or property of the City as security for the indebtedness set forth in this Service Plan. Approval of this Service Plan shall not be construed as a guarantee by the City of payment of any of the District's obligations; nor shall anything in the Service Plan be construed so as to create any responsibility or liability on the part of the City in the event of default by the District in the payment of any such obligation.

H. TABOR Compliance.

The District will comply with the provisions of TABOR. In the discretion of the Board, the District may set up other qualifying entities to manage, fund, construct and operate

facilities, services, and programs. To the extent allowed by law, any entity created by the District will remain under the control of the District's Board.

I. District's Operating Costs.

The estimated cost of acquiring land, engineering services, legal services and administrative services, together with the estimated costs of the District's organization and initial operations, are anticipated to be Thirty Thousand Dollars (\$30,000.00), which will be eligible for reimbursement from Debt proceeds.

In addition to the capital costs of the Public Improvements, the District will require operating funds for administration and to plan and cause the Public Improvements to be constructed and maintained. The first year's operating budget is estimated to be Fifty Thousand Dollars (\$50,000.00) which is anticipated to be derived from property taxes and other revenues.

The Maximum Debt Mill Levy for the repayment of Debt shall not apply to the District's ability to increase its mill levy as necessary for provision of operation and maintenance services to its taxpayers and service users.

VIII. ANNUAL REPORT

A. General.

The District shall be responsible for submitting an annual report to the Manager of the Office of Development Assistance of the City Manager's Office no later than August 1st of each year following the year in which the Order and Decree creating the District has been issued.

B. Reporting of Significant Events.

The annual report shall include information as to any of the following:

1. Boundary changes made or proposed to the District's boundary as of December 31 of the prior year.
2. Intergovernmental Agreements with other governmental entities, either entered into or proposed as of December 31 of the prior year.
3. Copies of the District's rules and regulations, if any as of December 31 of the prior year.
4. A summary of any litigation which involves the District Public Improvements as of December 31 of the prior year.
5. Status of the District's construction of the Public Improvements as of December 31 of the prior year.

6. A list of all facilities and improvements constructed by the District that have been dedicated to and accepted by the City as of December 31 of the prior year.
7. The assessed valuation of the District for the current year.
8. Current year budget including a description of the Public Improvements to be constructed in such year.
9. Audit of the District's financial statements, for the year ending December 31 of the previous year, prepared in accordance with generally accepted accounting principles or audit exemption, if applicable.
10. Notice of any uncured events of default by the District, which continue beyond a ninety (90) day period, under any Debt instrument.
11. Any inability of the District to pay its obligations as they come due, in accordance with the terms of such obligations, which continue beyond a ninety (90) day period.

IX. DISSOLUTION

Upon an independent determination of the City Council that the purposes for which the District was created have been accomplished, the District agrees to file petitions in the appropriate District Court for dissolution, pursuant to the applicable State statutes. In no event shall a dissolution occur until the District has provided for the payment or discharge of all of their outstanding indebtedness and other financial obligations as required pursuant to State statutes.

X. DISCLOSURE TO PURCHASERS

The District will use reasonable efforts to assure that all developers of the property located within the District provide written notice to all purchasers of property in the District regarding the Maximum Debt Mill Levy, as well as a general description of the District's authority to impose and collect rates, Fees, tolls and charges. The form of notice shall be filed with the City prior to the initial issuance of the Debt of the District imposing the mill levy which is the subject of the Maximum Debt Mill Levy.

XI. INTERGOVERNMENTAL AGREEMENT

The form of the intergovernmental agreement required by the City Code, relating to the limitations imposed on the District's activities, is attached hereto as **Exhibit D**. The District shall approve the intergovernmental agreement in the form attached as **Exhibit D** at its first Board meeting after its organizational election. Failure of the District to execute the intergovernmental agreement as required herein shall constitute a material modification and shall require a Service Plan Amendment. The City Council shall approve the intergovernmental agreement in the form attached as **Exhibit D** at the public hearing approving the Service Plan.

XII. CONCLUSION

It is submitted that this Service Plan for the District, as required by Section 32-1-203(2), C.R.S., and Section 122-35 of the City Code, establishes that:

1. There is sufficient existing and projected need for organized service in the area to be serviced by the District;
2. The existing service in the area to be served by the District is inadequate for present and projected needs;
3. The District is capable of providing economical and sufficient service to the area within its proposed boundaries; and
4. The area to be included in the District does have, and will have, the financial ability to discharge the proposed indebtedness on a reasonable basis.
5. Adequate service is not, and will not be, available to the area through the City or county or other existing municipal or quasi-municipal corporations, including existing special districts, within a reasonable time and on a comparable basis.
6. The facility and service standards of the District are compatible with the facility and service standards of the City within which the special district is to be located and each municipality which is an interested party under Section 32-1-204(1), C.R.S.
7. The proposal is in substantial compliance with a comprehensive plan adopted pursuant to the City Code.
8. The proposal is in compliance with any duly adopted City, regional or state long-range water quality management plan for the area.
9. The creation of the District is in the best interests of the area proposed to be served.

EXHIBIT A

Legal Descriptions

Lot 1, Tower Landing Subdivision Filing No. 1, together with those certain easement rights as created in Declaration of Drainage Easement Area recorded March 6, 2008 at Reception No. B8026815, County of Arapahoe, State of Colorado.

AND

Tract A,
Tower Landing Subdivision Filing No. 1,
County of Arapahoe, State of Colorado.

EXHIBIT D

Intergovernmental Agreement between the District and Aurora

[SINGLE DISTRICT SINGLE SERVICE PLAN]

INTERGOVERNMENTAL AGREEMENT BETWEEN

THE CITY OF AURORA, COLORADO

AND

THE COMMONS AT EAST CREEK METROPOLITAN DISTRICT

THIS AGREEMENT is made and entered into as of this ____ day of _____, 2019, by and between the **CITY OF AURORA**, a home-rule municipal corporation of the State of Colorado (“**City**”), and **THE COMMONS AT EAST CREEK METROPOLITAN DISTRICT**, a quasi-municipal corporation and political subdivision of the State of Colorado (the “**District**”). The City and the District are collectively referred to as the Parties.

RECITALS

WHEREAS, the District was organized to provide those services and to exercise powers as are more specifically set forth in the District’s Service Plan approved by the City on August ____, 2019 (“**Service Plan**”); and

WHEREAS, the Service Plan makes reference to the execution of an intergovernmental agreement between the City and the District, as required by the Aurora City Code; and

WHEREAS, the City and the District have determined it to be in the best interests of their respective taxpayers, residents and property owners to enter into this Intergovernmental Agreement (“**Agreement**”).

NOW, THEREFORE, in consideration of the covenants and mutual agreements herein contained, and for other good and valuable consideration, the receipt and sufficiency of which are hereby acknowledged, the Parties hereto agree as follows:

COVENANTS AND AGREEMENTS

1. **Operations and Maintenance.** The Districts shall dedicate the Public Improvements (as defined in the Service Plan) to the City or other appropriate jurisdiction or owners association in a manner consistent with the Approved Development Plan and other rules and regulations of the City and applicable provisions of the City Code. The Districts shall be authorized, but not obligated, to own, operate and maintain Public Improvements not otherwise required to be dedicated to the City or other public entity, including, but not limited to street improvements (including roads, curbs, gutters, culverts, sidewalks, bridges, parking facilities, paving, lighting, grading, landscaping, and other street improvements), traffic and safety controls, retaining walls, park and recreation improvements and facilities, trails, open space, landscaping, drainage improvements (including detention and retention ponds, trickle channels, and other drainage facilities), irrigation system improvements (including wells, pumps, storage facilities, and distribution facilities), and all necessary equipment and appurtenances incident thereto.

Any Fee imposed by the District for access to such park and recreation improvements shall not result in Non-District City residents paying a user fee that is greater than, or otherwise disproportionate to, similar fees and taxes paid by residents of the District. However, the District shall be entitled to impose an administrative fee as necessary to cover additional expenses associated with Non-District City residents to ensure that such costs are not the responsibility of District residents. All such Fees shall be based upon the District's determination that such Fees do not exceed reasonable annual market fee for users of such facilities. Notwithstanding the foregoing, all parks and trails owned by the Districts shall be open to the general public and Non-District City residents, subject to the rules and regulations of the Districts as adopted from time to time. Trails which are interconnected with a city or regional trail system shall be open to the public free of charge and on the same basis as residents and owners of taxable property within the Districts.

2. Fire Protection. The District shall not be authorized to plan for, design, acquire, construct, install, relocate, redevelop, finance, operate or maintain fire protection facilities or services, unless such facilities and services are provided pursuant to an intergovernmental agreement with the City. The authority to plan for, design, acquire, construct, install, relocate, redevelop or finance fire hydrants and related improvements installed as part of the water system shall not be limited by this provision.

3. Television Relay and Translation. The District shall not be authorized to plan for, design, acquire, construct, install, relocate, redevelop, finance, operate or maintain television relay and translation facilities and services, other than for the installation of conduit as a part of a street construction project, unless such facilities and services are provided pursuant to an intergovernmental agreement with the City.

4. Golf Course Construction. The District shall not be authorized to plan, design, acquire, construct, install, relocate, redevelop, finance, operate or maintain a golf course unless such activity is pursuant to an intergovernmental agreement with the City.

5. Construction Standards. The District will ensure that the Public Improvements are designed and constructed in accordance with the standards and specifications of the City and of other governmental entities having proper jurisdiction and of those special districts that qualify as "interested parties" under Section 32-1-204(1), C.R.S., as applicable. The District will obtain the City's approval of civil engineering plans and will obtain applicable permits for construction and installation of Public Improvements prior to performing such work.

6. Issuance of Privately Placed Debt. Prior to the issuance of any privately placed Debt, the District shall obtain the certification of an External Financial Advisor substantially as follows:

We are [I am] an External Financial Advisor within the meaning of the District's Service Plan.

We [I] certify that (1) the net effective interest rate (calculated as defined in Section 32-1-103(12), C.R.S.) to be borne by [insert the designation of the Debt] does not exceed a reasonable current [tax-

exempt] [taxable] interest rate, using criteria deemed appropriate by us [me] and based upon our [my] analysis of comparable high yield securities; and (2) the structure of [insert designation of the Debt], including maturities and early redemption provisions, is reasonable considering the financial circumstances of the District.

7. Inclusion Limitation. The Districts shall not include within any of their boundaries any property outside the Service Area without the prior written consent of the City. The Districts shall not include within any of its boundaries any property inside the inclusion area boundaries without the prior written consent of the City except upon petition of the fee owner or owners of 100 percent of such property as provided in Section 32-1-401(1)(a), C.R.S.

8. Overlap Limitation. The District shall not consent to the organization of any other district organized under the Special District Act within the Service Area which will overlap the boundaries of the District unless the aggregate mill levy for payment of Debt of such proposed districts will not at any time exceed the Maximum Debt Mill Levy of the District.

9. Initial Debt. On or before the effective date of approval by the City of an Approved Development Plan (as defined in the Service Plan), the District shall not: (a) issue any Debt; nor (b) impose a mill levy for the payment of Debt by direct imposition or by transfer of funds from the operating fund to the Debt service funds; nor (c) impose and collect any fees used for the purpose of repayment of Debt.

10. Total Debt Issuance. The District shall not issue Debt in excess of Ten Million Dollars (\$10,000,000.00).

11. Fee Limitation. The District may impose and collect Fees as a source of revenue for repayment of debt, capital costs, and/or for operations and maintenance. No Fee related to the funding of costs of a capital nature shall be authorized to be imposed upon or collected from Taxable Property owned or occupied by an End User which has the effect, intentional or otherwise, of creating a capital cost payment obligation in any year on any Taxable Property owned or occupied by an End User. Notwithstanding any of the foregoing, the restrictions in this definition shall not apply to any Fee imposed upon or collected from Taxable Property for the purpose of funding operation and maintenance costs of the District.

12. Debt Issuance Limitation. The District shall not be authorized to incur any indebtedness until such time as the District has approved and executed the IGA and approved the imposition of the Aurora Regional Improvement Mill Levy (as defined in the Service Plan) upon all taxable property located within the boundaries of the District.

13. Monies from Other Governmental Sources. The District shall not apply for or accept Conservation Trust Funds, Great Outdoors Colorado Funds, or other funds available from or through governmental or non-profit entities that the City is eligible to apply for, except pursuant to an intergovernmental agreement with the City. This Section shall not apply to specific ownership taxes which shall be distributed to and a revenue source for the District without any limitation.

14. Consolidation. The District shall not file a request with any Court to consolidate with another Title 32 district without the prior written consent of the City.

15. Bankruptcy. All of the limitations contained in this Service Plan, including, but not limited to, those pertaining to the Maximum Debt Mill Levy and the Maximum Debt Mill Levy Imposition Term have been established under the authority of the City to approve a Service Plan with conditions pursuant to Section 32-1-204.5, C.R.S. It is expressly intended that such limitations:

(b) Shall not be subject to set-aside for any reason or by any court of competent jurisdiction, absent a Service Plan Amendment; and

(c) Are, together with all other requirements of Colorado law, included in the “political or governmental powers” reserved to the State under the U.S. Bankruptcy Code (11 U.S.C.) Section 903, and are also included in the “regulatory or electoral approval necessary under applicable nonbankruptcy law” as required for confirmation of a Chapter 9 Bankruptcy Plan under Bankruptcy Code Section 943(b)(6).

Any Debt, issued with a pledge or which results in a pledge, that exceeds the Maximum Debt Mill Levy and the Maximum Debt Mill Levy Imposition Term, shall be deemed a material modification of this Service Plan pursuant to Section 32-1-207, C.R.S. and shall not be an authorized issuance of Debt unless and until such material modification has been approved by the City as part of a Service Plan Amendment.

16. Dissolution. Upon an independent determination of the City Council that the purposes for which the District was created have been accomplished, the District agrees to file petitions in the appropriate District Court for dissolution, pursuant to the applicable State statutes. In no event shall a dissolution occur until the District has provided for the payment or discharge of all of their outstanding indebtedness and other financial obligations as required pursuant to State statutes.

17. Disclosure to Purchasers. The District will use reasonable efforts to assure that all developers of the property located within the District provide written notice to all purchasers of property in the District regarding the Maximum Debt Mill Levy, as well as a general description of the District’s authority to impose and collect rates, Fees, tolls and charges. The form of notice shall be filed with the City prior to the initial issuance of the Debt of the District imposing the mill levy which is the subject of the Maximum Debt Mill Levy.

18. Service Plan Amendment Requirement. Actions of the District which violate the limitations set forth in V.A.1-14 or VII.B-G of the Service Plan shall be deemed to be material modifications to the Service Plan and the City shall be entitled to all remedies available under State and local law to enjoin such actions of the District.

19. Annual Report. The District shall be responsible for submitting an annual report to the Manager of the Office of Development Assistance of the City Manager’s Office no later than August 1st of each year following the year in which the Order and Decree creating the District has been issued, pursuant to the City Code and containing the information set forth in Section VIII of the Service Plan.

20. Regional Improvements. The District shall be authorized to provide for the planning, design, acquisition, construction, installation, relocation and/or redevelopment and a contribution to the funding of the Regional Improvements and fund the administration and overhead costs related to the provisions of the Regional Improvements incurred as a result of participation in the alternatives set forth in Section VI.A, B or C of the Service Plan.

The District shall impose the ARI Mill Levy and shall convey it as follows:

(a) If the District has executed an ARI Authority Establishment Agreement and the City has been offered the opportunity to execute an ARI Authority Establishment Agreement, the terms of which provide for the City to appoint no less than thirty percent (30%) and no more than forty-nine percent (49%) of the Board members who will serve as the board of directors of the ARI Authority to be established by such ARI Authority Establishment Agreement, regardless as to whether the City approves the execution of such ARI Authority Establishment Agreement, the revenue from the ARI Mill Levy shall be conveyed to the ARI Authority for the planning, designing, constructing, installing, acquiring, relocating, redeveloping or financing of the Regional Improvements in the ARI Master Plan and for the operations of such ARI Authority; or

(b) If the City and the District have executed an intergovernmental agreement then the revenue from the ARI Mill Levy shall be conveyed to the City for use in planning, designing, constructing, installing, acquiring, relocating, redeveloping or financing of the Regional Improvements which benefit the service users and taxpayers of the District in accordance with such agreement; or

(c) If neither Section VI.A nor VI.B of the Service Plan is applicable then the revenue shall be conveyed to the City and (i) the City shall place in a special account all revenues received from the ARI Mill Levy imposed in the Service Area under Section VI of the Service Plan and shall not expend such revenue until an intergovernmental agreement is executed between the District establishing the terms and conditions for the provision of the Regional Improvements; and (ii) if the intergovernmental agreement is not executed within two (2) years from the date of the approval of the Service Plan by the City and neither Section VI.A nor VI.B of the Service Plan above have occurred within two (2) years from the date of the approval of the Service Plan by the City, then the revenue from the ARI Mill Levy shall be conveyed to the City for use by the City in the planning, designing, constructing, installing, acquiring, relocating, redeveloping or financing of the Regional Improvements which benefit the service users or taxpayers of the District as prioritized and determined by the City.

As set forth in the definition of the ARI Mill Levy, the District may, pursuant to any intergovernmental agreement with the City, extend the terms for application of the ARI Mill Levy beyond the years set forth in Sections VI.A and VI. B of the Service Plan. The Maximum Mill Levy Imposition Term shall include the terms and any extension of such terms, as set forth in Sections A, B and C of the definition of the ARI Mill Levy.

The Regional Improvements shall be limited to the provision of the planning, design, acquisition, construction, installation, relocation and/or redevelopment of street and transportation related improvements as defined in the Special District Act and the administration

and overhead costs incurred as a result of participation in the alternative set forth in Section VI.A, B or C of the Service Plan, unless the City has agreed otherwise in writing; provided, however in no event shall the Regional Improvements include water or sanitary sewer improvements unless such improvements are necessary as a part of completing street and transportation related improvements. The District shall cease to be obligated to impose, collect and convey to the City the revenue from the ARI Mill Levy described in Section VI of the Service Plan at such time as the area within the District's boundaries is included within a different district organized under the Special District Act, or a General Improvement District organized under Section 31-25-601, et seq., C.R.S., or Business Improvement District organized under Section 31-25-1201, et seq., C.R.S., which other district has been organized to fund a part or all of the Regional Improvements.

21. Maximum Debt Mill Levy. The "Maximum Debt Mill Levy" shall be the maximum mill levy the District is permitted to impose upon the taxable property within the District for payment of Debt, and shall be determined as follows:

(a) For the portion of any aggregate District's Debt which exceeds fifty percent (50%) of the District's assessed valuation, the Maximum Debt Mill Levy for such portion of Debt shall be fifty (50) mills less the number of mills necessary to pay unlimited mill levy Debt described in Section VII.C.2 of the Service Plan; provided that if, on or after January 1, 2004, there are changes in the method of calculating assessed valuation or any constitutionally mandated tax credit, cut or abatement; the mill levy limitation applicable to such Debt may be increased or decreased to reflect such changes, such increases or decreases to be determined by the Board in good faith (such determination to be binding and final) so that to the extent possible, the actual tax revenues generated by the mill levy, as adjusted for changes occurring after January 1, 2004, are neither diminished nor enhanced as a result of such changes. For purposes of the foregoing, a change in the ratio of actual valuation shall be deemed to be a change in the method of calculating assessed valuation.

(b) For the portion of any aggregate District's Debt which is equal to or less than fifty percent (50%) of the District's assessed valuation, either on the date of issuance or at any time thereafter, the mill levy to be imposed to repay such portion of Debt shall not be subject to the Maximum Debt Mill Levy and, as a result, the mill levy may be such amount as is necessary to pay the Debt service on such Debt, without limitation of rate.

(c) For purposes of the foregoing, once Debt has been determined to be within Section VII.C.2 of the Service Plan, so that the District is entitled to pledge to its payment an unlimited ad valorem mill levy, the District may provide that such Debt shall remain secured by such unlimited mill levy, notwithstanding any subsequent change in the District's Debt to assessed ratio. All Debt issued by the District must be issued in compliance with the requirements of Section 32-1-1101, C.R.S. and all other requirements of State law.

To the extent that the District is composed of or subsequently organized into one or more subdistricts as permitted under Section 32-1-1101, C.R.S., the term "District" as used herein shall be deemed to refer to the District and to each such subdistrict separately, so that each of the subdistricts shall be treated as a separate, independent district for purposes of the application of this definition.

22. Maximum Debt Mill Levy Imposition Term. The District shall have the authority to impose the ARI Mill Levy for the terms as set forth in Section VI of the Service Plan. Other than the ARI Mill Levy, the District shall not impose a levy for repayment of any and all Debt (or use the proceeds of any mill levy for repayment of Debt) on any single property developed for residential uses which exceeds forty (40) years after the year of the initial imposition of such mill levy unless a majority of the Board of Directors of the District are residents of the District and have voted in favor of a refunding of a part or all of the Debt and such refunding will result in a net present value savings as set forth in Section 11-56-101, C.R.S.; et seq.

23. Notices. All notices, demands, requests or other communications to be sent by one party to the other hereunder or required by law shall be in writing and shall be deemed to have been validly given or served by delivery of same in person to the address or by courier delivery, via United Parcel Service or other nationally recognized overnight air courier service, or by depositing same in the United States mail, postage prepaid, addressed as follows:

To the District: The Commons at East Creek Metropolitan
District
c/o McGeady Becher P.C.
Attn: Paula J. Williams
450 E. 17th Avenue, Suite 400
Denver, Colorado 80203
Phone: (303) 592-4380
Fax: (303) 592-4385

To the City: City of Aurora
15151 E. Alameda Pkwy., 5th Floor
Aurora, CO 80012
Attn: Mike Hyman, City Attorney
Phone: (303) 739-7030
Fax: (303) 739-7042

All notices, demands, requests or other communications shall be effective upon such personal delivery or one (1) business day after being deposited with United Parcel Service or other nationally recognized overnight air courier service or three (3) business days after deposit in the United States mail. By giving the other party hereto at least ten (10) days written notice thereof in accordance with the provisions hereof, each of the Parties shall have the right from time to time to change its address.

24. Amendment. This Agreement may be amended, modified, changed, or terminated in whole or in part only by a written agreement duly authorized and executed by the Parties hereto and without amendment to the Service Plan.

25. Assignment. Neither Party hereto shall assign any of its rights nor delegate any of its duties hereunder to any person or entity without having first obtained the prior written consent of the other Party, which consent will not be unreasonably withheld. Any purported assignment or delegation in violation of the provisions hereof shall be void and ineffectual.

26. Default/Remedies. In the event of a breach or default of this Agreement by any Party, the non-defaulting Party shall be entitled to exercise all remedies available at law or in equity, specifically including suits for specific performance and/or monetary damages. In the event of any proceeding to enforce the terms, covenants or conditions hereof, the prevailing Party in such proceeding shall be entitled to obtain as part of its judgment or award its reasonable attorneys' fees.

27. Governing Law and Venue. This Agreement shall be governed and construed under the laws of the State of Colorado.

28. Inurement. Each of the terms, covenants and conditions hereof shall be binding upon and inure to the benefit of the Parties hereto and their respective successors and assigns.

29. Integration. This Agreement constitutes the entire agreement between the Parties with respect to the matters addressed herein. All prior discussions and negotiations regarding the subject matter hereof are merged herein.

30. Parties Interested Herein. Nothing expressed or implied in this Agreement is intended or shall be construed to confer upon, or to give to, any person other than the District and the City any right, remedy, or claim under or by reason of this Agreement or any covenants, terms, conditions, or provisions thereof, and all the covenants, terms, conditions, and provisions in this Agreement by and on behalf of the District and the City shall be for the sole and exclusive benefit of the District and the City.

31. Severability. If any covenant, term, condition, or provision under this Agreement shall, for any reason, be held to be invalid or unenforceable, the invalidity or unenforceability of such covenant, term, condition, or provision shall not affect any other provision contained herein, the intention being that such provisions are severable.

32. Counterparts. This Agreement may be executed in one or more counterparts, each of which shall constitute an original and all of which shall constitute one and the same document.

33. Paragraph Headings. Paragraph headings are inserted for convenience of reference only.

34. Defined Terms. Capitalized terms used herein and not otherwise defined shall have the meanings ascribed to them in the Service Plan.

[SIGNATURE PAGE TO INTERGOVERNMENTAL AGREEMENT]

**THE COMMONS AT EAST CREEK
METROPOLITAN DISTRICT**

By: _____
President

Attest:

Secretary

CITY OF AURORA, COLORADO

By: _____
Bob LeGare, Mayor

Attest:

By: _____

Its: _____

APPROVED AS TO FORM: _____

**SERVICE PLAN
FOR
SLC METROPOLITAN DISTRICT NO. 1
CITY OF AURORA, COLORADO**

Prepared

by

McGeady Becher, P.C.
450 E. 17th Avenue, Suite 400
Denver, CO 80203-1254

Submitted: June 7, 2019

TABLE OF CONTENTS

- I. INTRODUCTION.....1**
 - A. Purpose and Intent..... 1
 - B. Need for the District..... 1
 - C. Objective of the City Regarding District’s Service Plan. 1
- II. DEFINITIONS2**
- III. BOUNDARIES.....5**
- IV. PROPOSED LAND USE/POPULATION PROJECTIONS/ASSESSED VALUATION5**
- V. DESCRIPTION OF PROPOSED POWERS, IMPROVEMENTS AND SERVICES6**
 - A. Powers of the District and Service Plan Amendment.6
 - 1. Operations and Maintenance Limitation.....6
 - 2. Fire Protection Limitation.....6
 - 3. Television Relay and Translation Limitation.7
 - 4. Golf Course Construction Limitation.7
 - 5. Construction Standards Limitation.7
 - 6. Privately Placed Debt Limitation.....7
 - 7. Inclusion Limitation.....7
 - 8. Overlap Limitation.....7
 - 9. Initial Debt Limitation.8
 - 10. Total Debt Issuance Limitation.....8
 - 11. Fee Limitation.....8
 - 12. Monies from Other Governmental Sources.8
 - 13. Consolidation Limitation.8
 - 14. Bankruptcy Limitation.....8
 - 15. Service Plan Amendment Requirement.....9

B.	Preliminary Engineering Survey.....	9
C.	Multiple District Structure.....	9
VI.	REGIONAL IMPROVEMENTS	9
VII.	FINANCIAL PLAN	11
A.	General.....	11
B.	Maximum Voted Interest Rate and Maximum Underwriting Discount.	11
C.	Maximum Debt Mill Levy.....	11
D.	Maximum Debt Mill Levy Imposition Term.....	12
E.	Debt Repayment Sources.....	12
F.	Debt Instrument Disclosure Requirement.....	13
G.	Security for Debt.....	13
H.	TABOR Compliance.....	13
I.	District’s Operating Costs.....	13
VIII.	ANNUAL REPORT	13
A.	General.....	14
B.	Reporting of Significant Events.....	14
IX.	DISSOLUTION.....	14
X.	DISCLOSURE TO PURCHASERS.....	15
XI.	INTERGOVERNMENTAL AGREEMENT.....	15
XII.	CONCLUSION	15

LIST OF EXHIBITS

EXHIBIT A	Legal Descriptions
EXHIBIT B	Aurora Vicinity Map
EXHIBIT C-1	Initial District Boundary Map
EXHIBIT C-2	Inclusion Area Boundary Map
EXHIBIT D	Intergovernmental Agreement between the District and Aurora

I. INTRODUCTION

A. Purpose and Intent.

The District is an independent unit of local government, separate and distinct from the City, and, except as may otherwise be provided for by State or local law or this Service Plan, its activities are subject to review by the City only insofar as they may deviate in a material matter from the requirements of the Service Plan. It is intended that the District will provide a part or all of the Public Improvements for the use and benefit of all anticipated inhabitants and taxpayers of the District. The primary purpose of the District will be to finance the construction of these Public Improvements.

The District is not being created to provide ongoing operations and maintenance services other than as specifically set forth in this Service Plan.

B. Need for the District.

There are currently no other governmental entities, including the City, located in the immediate vicinity of the District that consider it desirable, feasible or practical to undertake the planning, design, acquisition, construction installation, relocation, redevelopment, and financing of the Public Improvements needed for the Project. Formation of the District is therefore necessary in order for the Public Improvements required for the Project to be provided in the most economic manner possible.

C. Objective of the City Regarding District's Service Plan.

The City's objective in approving the Service Plan for the District is to authorize the District to provide for the planning, design, acquisition, construction, installation, relocation and redevelopment of the Public Improvements from the proceeds of Debt to be issued by the District. All Debt is expected to be repaid by taxes imposed and collected for no longer than the Maximum Debt Mill Levy Imposition Term for residential properties and at a tax mill levy no higher than the Maximum Debt Mill Levy for commercial and residential properties, and/or repaid by Fees, as long as such Fees are not imposed upon or collected from Taxable Property owned or occupied by an End User for the purpose of creating a capital cost payment obligation as further described in Section V.A. 11. Debt which is issued within these parameters and, as further described in the Financial Plan, will insulate property owners from excessive tax and Fee burdens to support the servicing of the Debt and will result in a timely and reasonable discharge of the Debt.

This Service Plan is intended to establish a limited purpose for the District and explicit financial constraints that are not to be violated under any circumstances. The primary purpose is to provide for the Public Improvements associated with development and regional needs. Operational activities are allowed, but only through an intergovernmental agreement with the City.

It is the intent of the District to dissolve upon payment or defeasance of all Debt incurred or upon a court determination that adequate provision has been made for the payment of all Debt, and if the District has authorized operating functions under an intergovernmental

agreement with the City, to retain only the power necessary to impose and collect taxes or Fees to pay for these costs.

The District shall be authorized to finance the Public Improvements that can be funded from Debt to be repaid from Fees or from tax revenues collected from a mill levy which shall not exceed the Maximum Debt Mill Levy on commercial and residential properties and which shall not exceed the Maximum Debt Mill Levy Imposition Term on residential properties. It is the intent of this Service Plan to assure to the extent possible that no commercial or residential property bear an economic burden that is greater than that associated with the Maximum Debt Mill Levy in amount and that no property developed for a residential use bear an economic burden that is greater than that associated with the Maximum Debt Mill Levy Imposition Term in duration even under bankruptcy or other unusual situations. Generally, the cost of Public Improvements that cannot be funded within these parameters are not costs to be paid by the District. With regard to Regional Improvements, this Service Plan also provides for the Districts to pay a portion of the cost of regional infrastructure as part of ensuring that development and those that benefit from development pay for the associated costs.

II. DEFINITIONS

In this Service Plan, the following terms shall have the meanings indicated below, unless the context hereof clearly requires otherwise:

Approved Development Plan: means a Framework Development Plan or other process established by the City for identifying, among other things, Public Improvements necessary for facilitating development for property within the Service Area as approved by the City pursuant to the City Code and as amended pursuant to the City Code from time to time.

ARI or Regional Improvements: means Aurora Regional Improvements.

ARI Authority: means one or more Authorities established by an ARI Authority Establishment Agreement.

ARI Establishment Agreement: means an intergovernmental agreement establishing an ARI Authority which has, at minimum, Title 32 special districts from three (3) or more Approved Development Plan areas as parties to the Agreement.

ARI Master Plan: means one or more master plans adopted by an ARI Authority establishing Regional Improvements which will benefit the taxpayers and service users of the Districts which constitute such ARI Authority, which master plan will change from time to time.

ARI Mill Levy: means the following:

A. For districts with property within their boundaries developed with any residential uses means the mill levy imposed for payment of the costs of the planning, design, permitting, construction, acquisition and financing of the improvements described in the ARI Master Plan, which: (i) shall be one (1) mill for collection beginning for each district in the first year of

collection of a debt service mill levy by such district and continuing in each year thereafter through the twentieth (20th) year; and (ii) shall be five (5) mills from the twenty-first (21st) year through the fortieth (40th) year or the date of repayment of the debt incurred for Public Improvements, other than Regional Improvements, which ever first occurs; and (iii) for an additional ten (10) years, the mill levy shall be equal to the average debt service mill levy imposed by such district in the ten (10) years prior to the date of repayment of the debt incurred for Public Improvements other than Regional Improvements; and

B. For districts with property within their boundaries developed solely for commercial uses means the mill levy imposed for payment of the costs of the planning, design, permitting, construction, acquisition and financing of the improvements described in the ARI Master Plan, which: (i) shall be one (1) mill for collection beginning for each district in the first year of collection of a debt service mill levy by such district and continuing in each year thereafter through the twentieth (20th) year; (ii) shall be one and one-half (1.5) mills from the twenty-first (21st) year through the date of repayment of debt incurred for Public Improvements, other than Regional Improvements; and (iii) for five (5) years thereafter, the mill levy shall be the lesser of twenty (20) mills or a mill levy equal to the average debt service mill levy imposed by such district in the ten (10) years prior to the date of repayment of debt issued for Public Improvements, other than Regional Improvements; and

C. Any district may, pursuant to any intergovernmental agreement with the City, extend the term for application of the ARI Mill Levy beyond the years set forth in A and B above. The Maximum Mill Levy Imposition Term shall include the terms set forth in A and B above and any extension of the term as approved in an intergovernmental agreement as described herein.

D. All mills described in this ARI Mill Levy definition shall be subject to adjustment as follows: On or after January 1, 2004, if there are changes in the method of calculating assessed valuation or any constitutionally mandated tax credit, cut or abatement; the one (1) mill levy described above may be increased or decreased to reflect such changes, such increases or decreases to be determined by the Board in good faith (such determination to be binding and final) so that to the extent possible, the actual tax revenues generated by the mill levy, as adjusted for changes occurring after January 1, 2004, are neither diminished nor enhanced as a result of such changes, for purposes of the foregoing, a change in the ratio of actual valuation shall be deemed to be a change in the method of calculating assessed valuation.

Board: means the board of directors of the District.

Bond, Bonds or Debt: means bonds or other obligations for the payment of which the District has promised to impose an ad valorem property tax mill levy, and/or collect Fee revenue.

City: means the City of Aurora, Colorado.

City Code: means the City Code of the City of Aurora, Colorado.

City Council: means the City Council of the City of Aurora, Colorado.

District: means District No. 1.

Districts: means District No. 1 and District Nos. 2, 3 and 4, collectively.

End User: means any owner, or tenant of any owner, of any taxable improvement within the Districts who is intended to become burdened by the imposition of ad valorem property taxes subject to the Maximum Debt Mill Levy. By way of illustration, a resident homeowner, renter, commercial property owner, or commercial tenant is an End User. The business entity that constructs homes or commercial structures is not an End User.

External Financial Advisor: means a consultant that: (i) advises Colorado governmental entities on matters relating to the issuance of securities by Colorado governmental entities, including matters such as the pricing, sales and marketing of such securities and the procuring of bond ratings, credit enhancement and insurance in respect of such securities; (ii) shall be an underwriter, investment banker, or individual listed as a public finance advisor in the Bond Buyer's Municipal Market Place; and (iii) is not an officer or employee of the District and has not been otherwise engaged to provide services in connection with the transaction related to the applicable Debt.

Fee(s): means any fee imposed by the Districts for services, programs or facilities provided by the Districts, as described in Section V.A.11. below.

Financial Plan: means the combined Financial Plan of the Districts as described in Section VII which describes (i) how the Public Improvements are to be financed; (ii) how the Debt is expected to be incurred; and (iii) the estimated operating revenue derived from property taxes for the first budget year.

Inclusion Area Boundaries: means the boundaries of the area described in the Inclusion Area Boundary Map.

Inclusion Area Boundary Map: means the map attached hereto as **Exhibit C-2**, describing the property proposed for inclusion within one, but not any more than one, of the boundaries of the Districts.

Initial District Boundaries: means the boundaries of the area described in the Initial District Boundary Map.

Initial District Boundary Map: means the map attached hereto as **Exhibit C-1**, describing the District's initial boundaries.

Maximum Debt Mill Levy: means the maximum mill levy the District is permitted to impose for payment of Debt as set forth in Section VII.C below.

Maximum Debt Mill Levy Imposition Term: means the maximum term for imposition of a mill levy on a particular property developed for residential uses as set forth in Section VII.D below.

Project: means the development or property commonly referred to as Stafford Logistics Center (“SLC”).

Public Improvements: means a part or all of the improvements authorized to be planned, designed, acquired, constructed, installed, relocated, redeveloped and financed as generally described in the Special District Act, except as specifically limited in Section V below to serve the future taxpayers and inhabitants of the Service Area as determined by the Board of the District.

Regional Improvements: means Public Improvements and facilities that benefit the Service Area and which are to be financed pursuant to Section VI below.

Service Area: means the property within the Initial District Boundary Map and the Inclusion Area Boundary Map.

Service Plan: means this service plan for the District approved by City Council.

Service Plan Amendment: means an amendment to the Service Plan approved by City Council in accordance with the City’s ordinance and the applicable state law.

Special District Act: means Section 32-1-101, et seq., of the Colorado Revised Statutes, as amended from time to time.

State: means the State of Colorado.

Taxable Property: means real or personal property within the Service Area subject to ad valorem taxes imposed by the Districts.

III. BOUNDARIES

The area of the Initial District Boundaries includes approximately five/thousandths (.0005) acres and the total area proposed to be included in the Inclusion Area Boundaries is approximately three hundred forty-eight (348) acres. A legal description of the Initial District Boundaries and the Inclusion Area Boundaries is attached hereto as **Exhibit A**. A vicinity map is attached hereto as **Exhibit B**. A map of the Initial District Boundaries is attached hereto as **Exhibit C-1**, and a map of the Inclusion Area Boundaries is attached hereto as **Exhibit C2**. It is anticipated that the District’s boundaries may change from time to time as it undergoes inclusions and exclusions pursuant to Section 32-1-401, et seq., C.R.S., and Section 32-1-501, et seq., C.R.S., subject to the limitations set forth in Article V below.

IV. PROPOSED LAND USE/POPULATION PROJECTIONS/ASSESSED VALUATION

The Service Area consists of approximately three hundred forty-eight (348) acres of land. The current assessed valuation of the Service Area is \$0.00 for purposes of this Service Plan and, at build out, is expected to be sufficient to reasonably discharge the Debt under the Financial Plan. The population of the District at build-out is estimated to be approximately zero (0) people and twenty (20) commercial tenants.

Approval of this Service Plan by the City does not imply approval of the development of a specific area within the District, nor does it imply approval of the number of residential units or the total site/floor area of commercial or industrial buildings identified in this Service Plan or any of the exhibits attached thereto, unless the same is contained within an Approved Development Plan.

V. DESCRIPTION OF PROPOSED POWERS, IMPROVEMENTS AND SERVICES

A. Powers of the District and Service Plan Amendment.

The District shall have the power and authority to provide the Public Improvements and related operation and maintenance services within and without the boundaries of the District as such power and authority is described in the Special District Act, and other applicable statutes, common law and the Constitution, subject to the limitations set forth herein.

1. Operations and Maintenance Limitation. The purpose of the Districts is to plan for, design, acquire, construct, install, relocate, redevelop and finance the Public Improvements. The Districts shall dedicate the Public Improvements to the City or other appropriate jurisdiction or owners association in a manner consistent with the Approved Development Plan and other rules and regulations of the City and applicable provisions of the City Code. The Districts shall be authorized, but not obligated, to own, operate and maintain Public Improvements not otherwise required to be dedicated to the City or other public entity, including, but not limited to street improvements (including roads, curbs, gutters, culverts, sidewalks, bridges, parking facilities, paving, lighting, grading, landscaping, and other street improvements), traffic and safety controls, retaining walls, park and recreation improvements and facilities, trails, open space, landscaping, drainage improvements (including detention and retention ponds, trickle channels, and other drainage facilities), irrigation system improvements (including wells, pumps, storage facilities, and distribution facilities), and all necessary equipment and appurtenances incident thereto. Any Fee imposed by the Districts for access to such park and recreation improvements shall not result in Non-District Aurora residents paying a user fee that is greater than, or otherwise disproportionate to, similar fees and taxes paid by residents of the Districts. However, the Districts shall be entitled to impose an administrative Fee as necessary to cover additional expenses associated with Non-District Aurora residents to ensure that such costs are not the responsibility of Districts residents. All such Fees shall be based upon the Districts' determination that such Fees do not exceed reasonable annual market fees for users of such facilities. Notwithstanding the foregoing, all parks and trails owned by the Districts shall be open to the general public and Non-District Aurora residents, subject to the rules and regulations of the Districts as adopted from time to time. Trails which are interconnected with a city or regional trail system shall be open to the public free of charge and on the same basis as residents and owners of taxable property within the Districts.

2. Fire Protection Limitation. The District shall not be authorized to plan for, design, acquire, construct, install, relocate, redevelop, finance, operate or maintain fire protection facilities or services, unless such facilities and services are provided pursuant to an intergovernmental agreement with the City. The authority to plan for, design, acquire, construct, install, relocate, redevelop or finance fire hydrants and related improvements installed as part of the water system shall not be limited by this provision.

3. Television Relay and Translation Limitation. The District shall not be authorized to plan for, design, acquire, construct, install, relocate, redevelop, finance, operate or maintain television relay and translation facilities and services, other than for the installation of conduit as a part of a street construction project, unless such facilities and services are provided pursuant to an intergovernmental agreement with the City.

4. Golf Course Construction Limitation. Acknowledging that the City has financed public golf courses and desires to coordinate the construction of public golf courses in the City's boundaries, the District shall not be authorized to plan, design, acquire, construct, install, relocate, redevelop, finance, operate or maintain a golf course unless such activity is pursuant to an intergovernmental agreement with the City.

5. Construction Standards Limitation. The District will ensure that the Public Improvements are designed and constructed in accordance with the standards and specifications of the City and of other governmental entities having proper jurisdiction. The District will obtain the City's approval of civil engineering plans and will obtain applicable permits for construction and installation of Public Improvements prior to performing such work.

6. Privately Placed Debt Limitation. Prior to the issuance of any privately placed Debt, the District shall obtain the certification of an External Financial Advisor substantially as follows:

We are [I am] an External Financial Advisor within the meaning of the District's Service Plan.

We [I] certify that (1) the net effective interest rate (calculated as defined in Section 32-1-103(12), C.R.S.) to be borne by [insert the designation of the Debt] does not exceed a reasonable current [tax-exempt] [taxable] interest rate, using criteria deemed appropriate by us [me] and based upon our [my] analysis of comparable high yield securities; and (2) the structure of [insert designation of the Debt], including maturities and early redemption provisions, is reasonable considering the financial circumstances of the District.

7. Inclusion Limitation. The Districts shall not include within any of their boundaries any property outside the Service Area without the prior written consent of the City. The Districts shall not include within any of its boundaries any property inside the inclusion area boundaries without the prior written consent of the City except upon petition of the fee owner or owners of 100 percent of such property as provided in Section 32-1-401(1)(a), C.R.S.

8. Overlap Limitation. The boundaries of the Districts shall not overlap unless the aggregate mill levy for payment of Debt of the overlapping Districts will not at any time exceed the Maximum Debt Mill Levy of the Districts. Additionally, the Districts shall not consent to the organization of any other district organized under the Special District Act within the Service Area which will overlap the boundaries of the Districts unless the aggregate mill levy for payment of Debt of such proposed districts will not at any time exceed the Maximum Debt Mill Levy of the Districts.

9. Initial Debt Limitation. On or before the effective date of approval by the City of an Approved Development Plan, the District shall not: (a) issue any Debt; nor (b) impose a mill levy for the payment of Debt by direct imposition or by transfer of funds from the operating fund to the Debt service funds; nor (c) impose and collect any Fees used for the purpose of repayment of Debt.

10. Total Debt Issuance Limitation. The District shall not issue Debt in excess of one hundred fifty-six million Dollars (\$156,000,000.00).

11. Fee Limitation. Each of the Districts may impose and collect Fees as a source of revenue for repayment of debt, capital costs, and/or for operations and maintenance. No Fee related to the funding of costs of a capital nature shall be authorized to be imposed upon or collected from Taxable Property owned or occupied by an End User which has the effect, intentional or otherwise, of creating a capital cost payment obligation in any year on any Taxable Property owned or occupied by an End User. Notwithstanding any of the foregoing, the restrictions in this definition shall not apply to any Fee imposed upon or collected from Taxable Property for the purpose of funding operation and maintenance costs of the Districts.

12. Monies from Other Governmental Sources. The District shall not apply for or accept Conservation Trust Funds, Great Outdoors Colorado Funds, or other funds available from or through governmental or non-profit entities that the City is eligible to apply for, except pursuant to an intergovernmental agreement with the City. This Section shall not apply to specific ownership taxes which shall be distributed to and a revenue source for the District without any limitation.

13. Consolidation Limitation. The District shall not file a request with any Court to consolidate with another Title 32 district without the prior written consent of the City, unless such consolidation is with District No. 2, District No. 3 and/or District No. 4.

14. Bankruptcy Limitation. All of the limitations contained in this Service Plan, including, but not limited to, those pertaining to the Maximum Debt Mill Levy, Maximum Debt Mill Levy Imposition Term and the Fees have been established under the authority of the City to approve a Service Plan with conditions pursuant to Section 32-1-204.5, C.R.S. It is expressly intended that such limitations:

(a) Shall not be subject to set-aside for any reason or by any court of competent jurisdiction, absent a Service Plan Amendment; and

(b) Are, together with all other requirements of Colorado law, included in the “political or governmental powers” reserved to the State under the U.S. Bankruptcy Code (11 U.S.C.) Section 903, and are also included in the “regulatory or electoral approval necessary under applicable nonbankruptcy law” as required for confirmation of a Chapter 9 Bankruptcy Plan under Bankruptcy Code Section 943(b)(6).

Any Debt, issued with a pledge or which results in a pledge, that exceeds the Maximum Debt Mill Levy and the Maximum Debt Mill Levy Imposition Term, shall be deemed a material modification of this Service Plan pursuant to Section 32-1-207, C.R.S. and shall not be an

authorized issuance of Debt unless and until such material modification has been approved by the City as part of a Service Plan Amendment.

15. Service Plan Amendment Requirement. This Service Plan has been designed with sufficient flexibility to enable the District to provide required services and facilities under evolving circumstances without the need for numerous amendments. Actions of the District which violate the limitations set forth in V.A.1-14 above or in VII.B-G. shall be deemed to be material modifications to this Service Plan and the City shall be entitled to all remedies available under State and local law to enjoin such actions of the District.

B. Preliminary Engineering Survey.

The District shall have authority to provide for the planning, design, acquisition, construction, installation, relocation, redevelopment, maintenance, and financing of the Public Improvements within and without the boundaries of the District, to be more specifically defined in an Approved Development Plan. An estimate of the costs of the Public Improvements which may be planned for, designed, acquired, constructed, installed, relocated, redeveloped, maintained or financed was prepared based upon a preliminary engineering survey and estimates derived from the zoning on the property in the Service Area and is approximately fifty-two million Dollars (\$52,000,000.00).

All of the Public Improvements will be designed in such a way as to assure that the Public Improvements standards will be compatible with those of the City and shall be in accordance with the requirements of the Approved Development Plan. All construction cost estimates are based on the assumption that construction conforms to applicable local, State or Federal requirements.

C. Multiple District Structure.

It is anticipated that the Districts, collectively, will undertake the financing and construction of the improvements contemplated herein. Specifically, the Districts shall enter into an Intergovernmental Cost Sharing and Recovery Agreement which shall govern the relationships between and among the Districts with respect to the financing, construction and operation of the improvements contemplated herein. The District will establish a mechanism whereby any one or more of the Districts may separately or cooperatively fund, construct, install and operate the improvements.

VI. REGIONAL IMPROVEMENTS

The District shall be authorized to provide for the planning, design, acquisition, construction, installation, relocation and/or redevelopment and a contribution to the funding of the Regional Improvements and fund the administration and overhead costs related to the provisions of the Regional Improvements incurred as a result of participation in the alternatives set forth in Section VI.A, B or C below.

The District shall impose the ARI Mill Levy and shall convey it as follows:

A. If the District has executed an ARI Authority Establishment Agreement and the City has been offered the opportunity to execute an ARI Authority Establishment Agreement, the terms of which provide for the City to appoint no less than thirty percent (30%) and no more than forty-nine percent (49%) of the board members who will serve as the board of directors of the ARI Authority to be established by such ARI Authority Establishment Agreement, regardless as to whether the City approves the execution of such ARI Authority Establishment Agreement, the revenue from the ARI Mill Levy shall be conveyed to the ARI Authority for the planning, designing, constructing, installing, acquiring, relocating, redeveloping or financing of the Regional Improvements in the ARI Master Plan and for the operations of such ARI Authority; or

B. If the City and the District have executed an intergovernmental agreement then the revenue from the ARI Mill Levy shall be conveyed to the City for use in planning, designing, constructing, installing, acquiring, relocating, redeveloping or financing of the Regional Improvements which benefit the service users and taxpayers of the District in accordance with such agreement; or

C. If neither Section VI.A nor VI.B above is applicable then the revenue shall be conveyed to the City and (i) the City shall place in a special account all revenues received from the ARI Mill Levy imposed in the Service Area under this Section VI and shall not expend such revenue until an intergovernmental agreement is executed between the District establishing the terms and conditions for the provision of the Regional Improvements; and (ii) if the intergovernmental agreement is not executed within two (2) years from the date of the approval of the Service Plan by the City and neither Section VI.A nor VI.B above have occurred within two (2) years from the date of the approval of the Service Plan by the City, then the revenue from the ARI Mill Levy shall be conveyed to the City for use by the City in the planning, designing, constructing, installing, acquiring, relocating, redeveloping or financing of the Regional Improvements which benefit the service users or taxpayers of the District as prioritized and determined by the City.

As set forth in the definition of the ARI Mill Levy, the District may, pursuant to any intergovernmental agreement with the City, extend the terms for application of the ARI Mill Levy beyond the years set forth in Sections VI.A and VI. B above. The Maximum Mill Levy Imposition Term shall include the terms and any extension of such terms, as set forth in Sections A, B and C of the definition of the ARI Mill Levy.

The Regional Improvements shall be limited to the provision of the planning, design, acquisition, construction, installation, relocation and/or redevelopment of street and transportation related improvements as defined in the Special District Act and the administration and overhead costs incurred as a result of participation in the alternative set forth in Section VI.A, B or C set forth above, unless the City has agreed otherwise in writing; provided, however in no event shall the Regional Improvements include water or sanitary sewer improvements unless such improvements are necessary as a part of completing street and transportation related improvements. The District shall cease to be obligated to impose, collect and convey to the City the revenue from the ARI Mill Levy described in this Section VI at such time as the area within the District's boundaries is included within a different district organized under the Special District Act, or a General Improvement District organized under Section 31-25-601, et seq.,

C.R.S., or Business Improvement District organized under Section 31-25-1201, et seq., C.R.S., which other district has been organized to fund a part or all of the Regional Improvements.

The District shall have the authority to issue Debt for the Regional Improvements, in an amount not to exceed fifty-two million Dollars (\$52,000,000.00) pursuant to agreements as described in VI.A, B or C above.

VII. FINANCIAL PLAN

A. General.

The District shall be authorized to provide for the planning, design, acquisition, construction, installation, relocation and/or redevelopment of the Public Improvements from its revenues and by and through the proceeds of Debt to be issued by the District. The Financial Plan for the District shall be to issue such Debt as the District can reasonably pay within the Maximum Debt Mill Levy Imposition Term from revenues derived from the Maximum Debt Mill Levy and other legally available revenues. The total Debt that the District shall be permitted to issue shall not exceed one hundred fifty-six million Dollars (\$156,000,000.00) and shall be permitted to be issued on a schedule and in such year or years as the District determine shall meet the needs of the Financial Plan referenced above and phased to serve development as it occurs. All bonds and other Debt issued by the District may be payable from any and all legally available revenues of the District, including general ad valorem taxes and Fees to be imposed upon all Taxable Property within the District. The District will also rely upon various other revenue sources authorized by law. These will include the power to assess Fees, rates, tolls, penalties, or charges as provided in Section 32-1-1001(1), C.R.S., as amended from time to time.

B. Maximum Voted Interest Rate and Maximum Underwriting Discount.

The interest rate on any Debt is expected to be the market rate at the time the Debt is issued. In the event of a default, the proposed maximum interest rate on any Debt is not expected to exceed eighteen percent (18%). The proposed maximum underwriting discount will be five percent (5%). Debt, when issued, will comply with all relevant requirements of this Service Plan, State law and Federal law as then applicable to the issuance of public securities.

C. Maximum Debt Mill Levy.

The “Maximum Debt Mill Levy” shall be the maximum mill levy the District is permitted to impose upon the taxable property within the District for payment of Debt, and shall be determined as follows:

1. For the portion of any aggregate District’s Debt which exceeds fifty percent (50%) of the District’s assessed valuation, the Maximum Debt Mill Levy for such portion of Debt shall be fifty (50) mills less the number of mills necessary to pay unlimited mill levy Debt described in Section VII.C.2 below; provided that if, on or after January 1, 2004, there are changes in the method of calculating assessed valuation or any constitutionally mandated tax credit, cut or abatement; the mill levy limitation applicable to such Debt may be increased or decreased to reflect such changes, such increases or decreases to be determined by the Board in

good faith (such determination to be binding and final) so that to the extent possible, the actual tax revenues generated by the mill levy, as adjusted for changes occurring after January 1, 2004, are neither diminished nor enhanced as a result of such changes. For purposes of the foregoing, a change in the ratio of actual valuation shall be deemed to be a change in the method of calculating assessed valuation.

2. For the portion of any aggregate District's Debt which is equal to or less than fifty percent (50%) of the District's assessed valuation, either on the date of issuance or at any time thereafter, the mill levy to be imposed to repay such portion of Debt shall not be subject to the Maximum Debt Mill Levy and, as a result, the mill levy may be such amount as is necessary to pay the Debt service on such Debt, without limitation of rate.

3. For purposes of the foregoing, once Debt has been determined to be within Section VII.C.2 above, so that the District is entitled to pledge to its payment an unlimited ad valorem mill levy, the District may provide that such Debt shall remain secured by such unlimited mill levy, notwithstanding any subsequent change in the District's Debt to assessed ratio. All Debt issued by the District must be issued in compliance with the requirements of Section 32-1-1101, C.R.S. and all other requirements of State law.

To the extent that the District is composed of or subsequently organized into one or more subdistricts as permitted under Section 32-1-1101, C.R.S., the term "District" as used herein shall be deemed to refer to the District and to each such subdistrict separately, so that each of the subdistricts shall be treated as a separate, independent district for purposes of the application of this definition.

D. Maximum Debt Mill Levy Imposition Term.

The District shall have the authority to impose the ARI Mill Levy for the terms as set forth in Section VI. Other than the ARI Mill Levy, the District shall not impose a levy for repayment of any and all Debt (or use the proceeds of any mill levy for repayment of Debt) on any single property developed for residential uses which exceeds forty (40) years after the year of the initial imposition of such mill levy unless a majority of the Board of Directors of the District are residents of the District and have voted in favor of a refunding of a part or all of the Debt and such refunding will result in a net present value savings as set forth in Section 11-56-101, C.R.S.; et seq.

E. Debt Repayment Sources.

The District may impose a mill levy on taxable property within its boundaries as a primary source of revenue for repayment of debt service and for operations and maintenance. The District may also rely upon various other revenue sources authorized by law. At the District's discretion, these may include the power to assess fees, rates, tolls, penalties, or charges as provided in Section 32-1-1001(1), C.R.S., as amended from time to time. In no event shall the debt service mill levy in the District exceed the Maximum Debt Mill Levy or, for residential property within the District, the Maximum Debt Mill Levy Imposition Term, except pursuant to an intergovernmental agreement between the District and the City for Regional Improvements.

F. Debt Instrument Disclosure Requirement.

In the text of each Bond and any other instrument representing and constituting Debt, the District shall set forth a statement in substantially the following form:

By acceptance of this instrument, the owner of this Bond agrees and consents to all of the limitations in respect of the payment of the principal of and interest on this Bond contained herein, in the resolution of the District authorizing the issuance of this Bond and in the Service Plan for creation of the District.

Similar language describing the limitations in respect of the payment of the principal of and interest on Debt set forth in this Service Plan shall be included in any document used for the offering of the Debt for sale to persons, including, but not limited to, a developer of property within the boundaries of the District.

G. Security for Debt.

The District shall not pledge any revenue or property of the City as security for the indebtedness set forth in this Service Plan. Approval of this Service Plan shall not be construed as a guarantee by the City of payment of any of the District's obligations; nor shall anything in the Service Plan be construed so as to create any responsibility or liability on the part of the City in the event of default by the District in the payment of any such obligation.

H. TABOR Compliance.

The District will comply with the provisions of TABOR. In the discretion of the Board, the District may set up other qualifying entities to manage, fund, construct and operate facilities, services, and programs. To the extent allowed by law, any entity created by the District will remain under the control of the District's Board.

I. District's Operating Costs.

The estimated cost of acquiring land, engineering services, legal services and administrative services, together with the estimated costs of the District's organization and initial operations, are anticipated to be fifty thousand Dollars (\$50,000.00), which will be eligible for reimbursement from Debt proceeds.

In addition to the capital costs of the Public Improvements, the District will require operating funds for administration and to plan and cause the Public Improvements to be constructed and maintained. The first year's operating budget is estimated to be fifty thousand Dollars (\$50,000.00) which is anticipated to be derived from property taxes and other revenues.

The Maximum Debt Mill Levy for the repayment of Debt shall not apply to the District's ability to increase its mill levy as necessary for provision of operation and maintenance services to its taxpayers and service users.

VIII. ANNUAL REPORT

A. General.

The District shall be responsible for submitting an annual report to the Manager of the Office of Development Assistance of the City Manager's Office no later than August 1st of each year following the year in which the Order and Decree creating the District has been issued.

B. Reporting of Significant Events.

The annual report shall include information as to any of the following:

1. Boundary changes made or proposed to the District's boundary as of December 31 of the prior year.
2. Intergovernmental Agreements with other governmental entities, either entered into or proposed as of December 31 of the prior year.
3. Copies of the District's rules and regulations, if any as of December 31 of the prior year.
4. A summary of any litigation which involves the District Public Improvements as of December 31 of the prior year.
5. Status of the District's construction of the Public Improvements as of December 31 of the prior year.
6. A list of all facilities and improvements constructed by the District that have been dedicated to and accepted by the City as of December 31 of the prior year.
7. The assessed valuation of the District for the current year.
8. Current year budget including a description of the Public Improvements to be constructed in such year.
9. Audit of the District's financial statements, for the year ending December 31 of the previous year, prepared in accordance with generally accepted accounting principles or audit exemption, if applicable.
10. Notice of any uncured events of default by the District, which continue beyond a ninety (90) day period, under any Debt instrument.
11. Any inability of the District to pay its obligations as they come due, in accordance with the terms of such obligations, which continue beyond a ninety (90) day period.

IX. DISSOLUTION

Upon an independent determination of the City Council that the purposes for which the District was created have been accomplished, the District agrees to file petitions in the appropriate District Court for dissolution, pursuant to the applicable State statutes. In no event shall a dissolution occur until the District has provided for the payment or discharge of all of

their outstanding indebtedness and other financial obligations as required pursuant to State statutes.

X. DISCLOSURE TO PURCHASERS

The District will use reasonable efforts to assure that all developers of the property located within the District provide written notice to all purchasers of property in the District regarding the Maximum Debt Mill Levy, as well as a general description of the District's authority to impose and collect rates, Fees, tolls and charges. The form of notice shall be filed with the City prior to the initial issuance of the Debt of the District imposing the mill levy which is the subject of the Maximum Debt Mill Levy.

XI. INTERGOVERNMENTAL AGREEMENT

The form of the intergovernmental agreement required by the City Code, relating to the limitations imposed on the District's activities, is attached hereto as **Exhibit D**. The District shall approve the intergovernmental agreement in the form attached as **Exhibit D** at its first Board meeting after its organizational election. Failure of the District to execute the intergovernmental agreement as required herein shall constitute a material modification and shall require a Service Plan Amendment. The City Council shall approve the intergovernmental agreement in the form attached as **Exhibit D** at the public hearing approving the Service Plan.

XII. CONCLUSION

It is submitted that this Service Plan for the District, as required by Section 32-1-203(2), C.R.S., and Section 122-35 of the City Code, establishes that:

1. There is sufficient existing and projected need for organized service in the area to be serviced by the District;
2. The existing service in the area to be served by the District is inadequate for present and projected needs;
3. The District is capable of providing economical and sufficient service to the area within its proposed boundaries; and
4. The area to be included in the District does have, and will have, the financial ability to discharge the proposed indebtedness on a reasonable basis.
5. Adequate service is not, and will not be, available to the area through the City or county or other existing municipal or quasi-municipal corporations, including existing special districts, within a reasonable time and on a comparable basis.
6. The facility and service standards of the District are compatible with the facility and service standards of the City within which the special district is to be located and each municipality which is an interested party under Section 32-1-204(1), C.R.S.

7. The proposal is in substantial compliance with a comprehensive plan adopted pursuant to the City Code.

8. The proposal is in compliance with any duly adopted City, regional or state long-range water quality management plan for the area.

9. The creation of the District is in the best interests of the area proposed to be served.

Respectfully submitted this ____ day of June 2019.

By: _____
McGeady Becher P.C., District Counsel

EXHIBIT A
Legal Descriptions

EXHIBIT A

LEGAL DESCRIPTION

A PARCEL OF LAND BEING A PART OF THAT PROPERTY DESCRIBED AT RECEPTION NO. D4010404 OF THE RECORDS OF THE ARAPAHOE COUNTY CLERK AND RECORDER SITUATED IN THE WEST HALF OF THE NORTHWEST QUARTER OF SECTION 2, TOWNSHIP 4 SOUTH, RANGE 66 WEST OF THE 6TH PRINCIPAL MERIDIAN, CITY OF AURORA, COUNTY OF ARAPAHOE, STATE OF COLORADO MORE PARTICULARLY DESCRIBED AS FOLLOWS:

COMMENCING AT THE NORTH QUARTER CORNER OF SECTION 2, AND CONSIDERING THE NORTHERLY LINE OF THE NORTHEAST QUARTER OF SECTION 2 TO BEAR NORTH 89°26'22" EAST, WITH ALL BEARINGS HEREON RELATIVE THERETO;

THENCE SOUTH 86°55'26" WEST A DISTANCE OF 1.665.27 FEET TO THE NORTHWEST CORNER OF SAID PARCEL DESCRIBED AT RECEPTION NO. D4010404;
 THENCE SOUTH 00°33'49" EAST ALONG THE WESTERLY LINE OF SAID PARCEL A DISTANCE OF 50.00 FEET TO THE **POINT OF BEGINNING**;

THENCE NORTH 89°26'11" EAST A DISTANCE OF 20.00 FEET;
 THENCE SOUTH 00°33'49" EAST A DISTANCE OF 10.00 FEET;
 THENCE SOUTH 89°26'11" WEST A DISTANCE OF 20.00 FEET TO SAID WESTERLY LINE;
 THENCE NORTH 00°33'49" WEST ALONG SAID WESTERLY LINE A DISTANCE OF 10.00 FEET TO THE **POINT OF BEGINNING**;

SAID PARCEL CONTAINS AN AREA OF 200 SQUARE FEET, OR 0.005 ACRES, MORE OR LESS.

THE LINEAL DISTANCE UNIT USED IN THE PREPARATION OF THIS LEGAL DESCRIPTION IS THE UNITED STATES SURVEY FOOT. THE UNITED STATES DEPARTMENT OF COMMERCE, NATIONAL INSTITUTE OF STANDARDS AND TECHNOLOGY DEFINES THE UNITED STATES SURVEY FOOT AS 1200/3937 METERS.

I, THOMAS D. STAAB, A SURVEYOR LICENSED IN THE STATE OF COLORADO, DO HEREBY CERTIFY THAT THE ABOVE LEGAL DESCRIPTION AND ATTACHED EXHIBIT WERE PREPARED BY ME OR UNDER MY DIRECT SUPERVISION AND CHECKING, IS BASED ON MY KNOWLEDGE, INFORMATION AND BELIEF, AND IS IN ACCORDANCE WITH APPLICABLE STANDARDS OF PRACTICE, AND DOES NOT REPRESENT A GUARANTY OR WARRANTY, EITHER EXPRESSED OR IMPLIED.

THOMAS D. STAAB, P.L.S. 25965
 FOR AND ON BEHALF OF WARE MALCOMB
 990 SOUTH BROADWAY, SUITE 230
 DENVER, COLORADO 80209
 P 303.561.3333



990 south roadway suite 230 denver, co 80209 p 303.561.3333 waremalcomb.com CIVIL ENGINEERING & SURVEYING		PROJECT NAME: STAFFORD			SHEET
		JOB NO.: DCS18-4121	DATE : 05/29/2019		1 OF 2
		DRAWN: ANM	PA/PM: TS	SCALE: N/A	

EXHIBIT A

LEGAL DESCRIPTION

A PARCEL OF LAND SITUATED IN SECTION 2, TOWNSHIP 4 SOUTH, RANGE 66 WEST OF THE 6TH PRINCIPAL MERIDIAN, CITY OF AURORA, COUNTY OF ARAPAHOE, STATE OF COLORADO MORE PARTICULARLY DESCRIBED AS FOLLOWS:

COMMENCING AT THE NORTH QUARTER CORNER OF SECTION 2, AND CONSIDERING THE NORTHERLY LINE OF THE NORTHEAST QUARTER OF SECTION 2 TO BEAR NORTH 89°26'22" EAST, WITH ALL BEARINGS HEREON RELATIVE THERETO;

THENCE SOUTH 00°33'38" EAST A DISTANCE OF 73.00 FEET TO A POINT ON THE SOUTHERLY RIGHT-OF-WAY LINE OF EAST COLFAX AVENUE AND THE **POINT OF BEGINNING**;

THENCE ALONG SAID SOUTHERLY RIGHT-OF-WAY LINE THE FOLLOWING FIVE (5) COURSES:

1. NORTH 89°26'22" EAST A DISTANCE OF 1,337.41 FEET;
2. SOUTH 70°33'38" EAST A DISTANCE OF 204.70 FEET;
3. NORTH 89°26'22" EAST A DISTANCE OF 700.00 FEET;
4. NORTH 84°25'32" EAST A DISTANCE OF 206.38 FEET;
5. NORTH 89°26'51" EAST A DISTANCE OF 177.92 FEET TO A POINT ON THE WESTERLY RIGHT-OF-WAY LINE OF NORTH PICADILLY ROAD;

THENCE SOUTH 00°27'45" EAST ALONG SAID WESTERLY RIGHT-OF-WAY LINE A DISTANCE OF 2,528.80 FEET TO A POINT ON THE SOUTHERLY LINE OF THE NORTHEAST QUARTER OF SAID SECTION 2;

THENCE SOUTH 89°40'54" WEST ALONG SAID SOUTHERLY LINE A DISTANCE OF 2,613.91 FEET TO THE CENTER OF SAID SECTION 2;

THENCE SOUTH 00°29'15" EAST ALONG THE EASTERLY LINE OF THE SOUTHWEST QUARTER OF SECTION 2 A DISTANCE OF 2,514.06 FEET TO A POINT ON THE NORTHERLY RIGHT-OF-WAY LINE OF EAST 6TH AVENUE;

THENCE ALONG SAID NORTHERLY RIGHT-OF-WAY LINE THE FOLLOWING THREE (3) COURSES:

1. NORTH 69°10'24" WEST A DISTANCE OF 580.04 FEET TO A POINT OF CURVATURE;
2. ALONG A CURVE TO THE LEFT HAVING A CENTRAL ANGLE OF 35°49'46", A RADIUS OF 1,027.00 FEET, AN ARC LENGTH OF 642.22 FEET AND A CHORD THAT BEARS NORTH 87°05'17" WEST A DISTANCE OF 631.81 FEET;
3. SOUTH 74°59'50" WEST A DISTANCE OF 155.77 FEET TO A POINT ON THE WESTERLY LINE OF THE EAST HALF OF THE SOUTHWEST QUARTER OF SAID SECTION 2;

THENCE NORTH 00°28'27" WEST ALONG SAID WESTERLY LINE A DISTANCE OF 2,303.95 FEET TO THE CENTER-WEST 1/16 CORNER OF SAID SECTION 2;

THENCE SOUTH 89°28'31" WEST ALONG THE SOUTHERLY LINE OF THE WEST HALF OF THE NORTHWEST QUARTER OF SAID SECTION 2 A DISTANCE OF 1,321.32 FEET TO THE WEST QUARTER CORNER OF SAID SECTION 2;



990 south broadway suite 230 denver, co 80209 p 303.561.3333 waremalcomb.com WM WARE MALCOMB CIVIL ENGINEERING & SURVEYING	PROJECT NAME: STAFFORD			SHEET
	JOB NO.: DCS18-4121	DATE : 05/29/2019		
	DRAWN: ANM	PA/PM: TS	SCALE: N/A	1 OF 3

EXHIBIT A

LEGAL DESCRIPTION

THENCE ALONG THE WESTERLY LINE OF THE NORTHWEST CORNER OF SAID SECTION 2 THE FOLLOWING TWO (2) COURSES:

1. NORTH 00°28'30" WEST A DISTANCE OF 657.63 FEET;
2. NORTH 00°28'32" WEST A DISTANCE OF 503.31 FEET;

THENCE NORTH 89°26'11" EAST A DISTANCE OF 982.26 FEET;
 THENCE NORTH 00°33'49" WEST A DISTANCE OF 1,407.00 FEET TO A POINT ON SAID SOUTHERLY RIGHT-OF-WAY LINE OF EAST COLFAX AVENUE;
 THENCE NORTH 89°26'11" EAST ALONG SAID SOUTHERLY RIGHT-OF-WAY LINE A DISTANCE OF 1,663.67 FEET TO THE **POINT OF BEGINNING**;

SAID PARCEL CONTAINS AN AREA OF 15,127,429 SQUARE FEET, OR 347.278 ACRES, MORE OR LESS.

THE LINEAL DISTANCE UNIT USED IN THE PREPARATION OF THIS LEGAL DESCRIPTION IS THE UNITED STATES SURVEY FOOT. THE UNITED STATES DEPARTMENT OF COMMERCE, NATIONAL INSTITUTE OF STANDARDS AND TECHNOLOGY DEFINES THE UNITED STATES SURVEY FOOT AS 1200/3937 METERS.

I, THOMAS D. STAAB, A SURVEYOR LICENSED IN THE STATE OF COLORADO, DO HEREBY CERTIFY THAT THE ABOVE LEGAL DESCRIPTION AND ATTACHED EXHIBIT WERE PREPARED BY ME OR UNDER MY DIRECT SUPERVISION AND CHECKING, IS BASED ON MY KNOWLEDGE, INFORMATION AND BELIEF, AND IS IN ACCORDANCE WITH APPLICABLE STANDARDS OF PRACTICE, AND DOES NOT REPRESENT A GUARANTY OR WARRANTY, EITHER EXPRESSED OR IMPLIED.

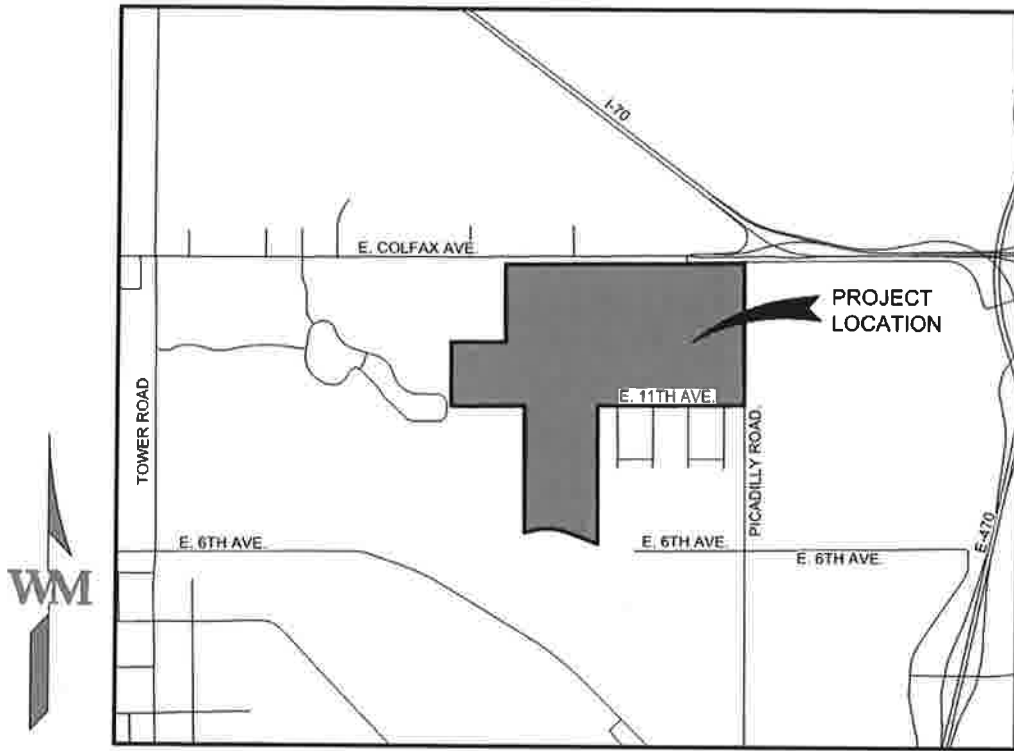
THOMAS D. STAAB, P.L.S. 25965
 FOR AND ON BEHALF OF WARE MALCOMB
 990 SOUTH BROADWAY, SUITE 230
 DENVER, COLORADO 80209
 P 303.561.3333



990 south broadway suite 230 denver, co 80209 p 303.561.3333 waremalcomb.com WM WARE MALCOMB CIVIL ENGINEERING & SURVEYING	PROJECT NAME: STAFFORD			SHEET 2 OF 3
	JOB NO.: DCS18-4121	DATE : 05/29/2019		
	DRAWN: ANM	PA/PM: TS	SCALE: N/A	

EXHIBIT B
Aurora Vicinity Map

EXHIBIT B



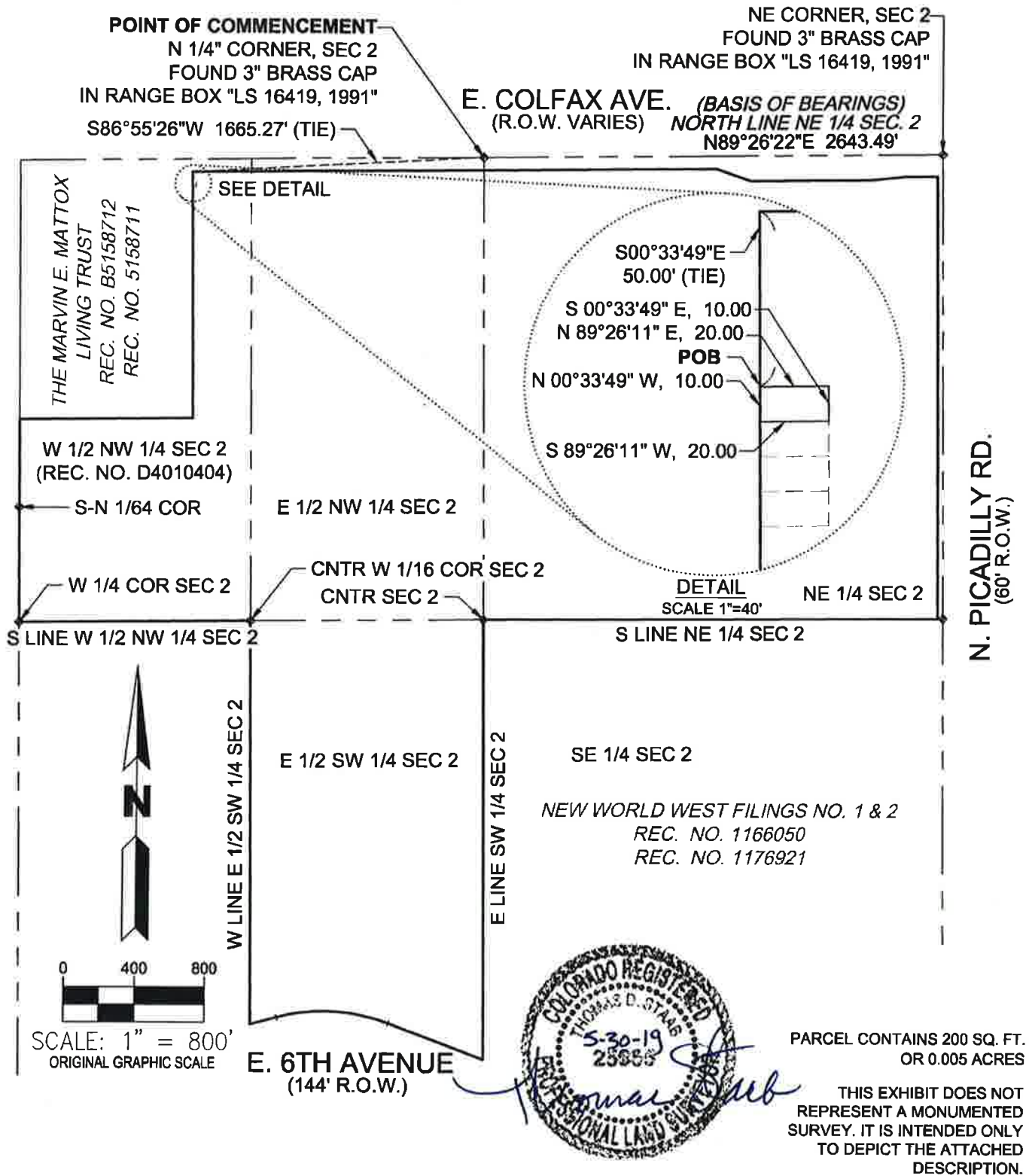
VICINITY MAP

1" = 2000'

EXHIBIT C-1

Initial District Boundary Map

EXHIBIT C

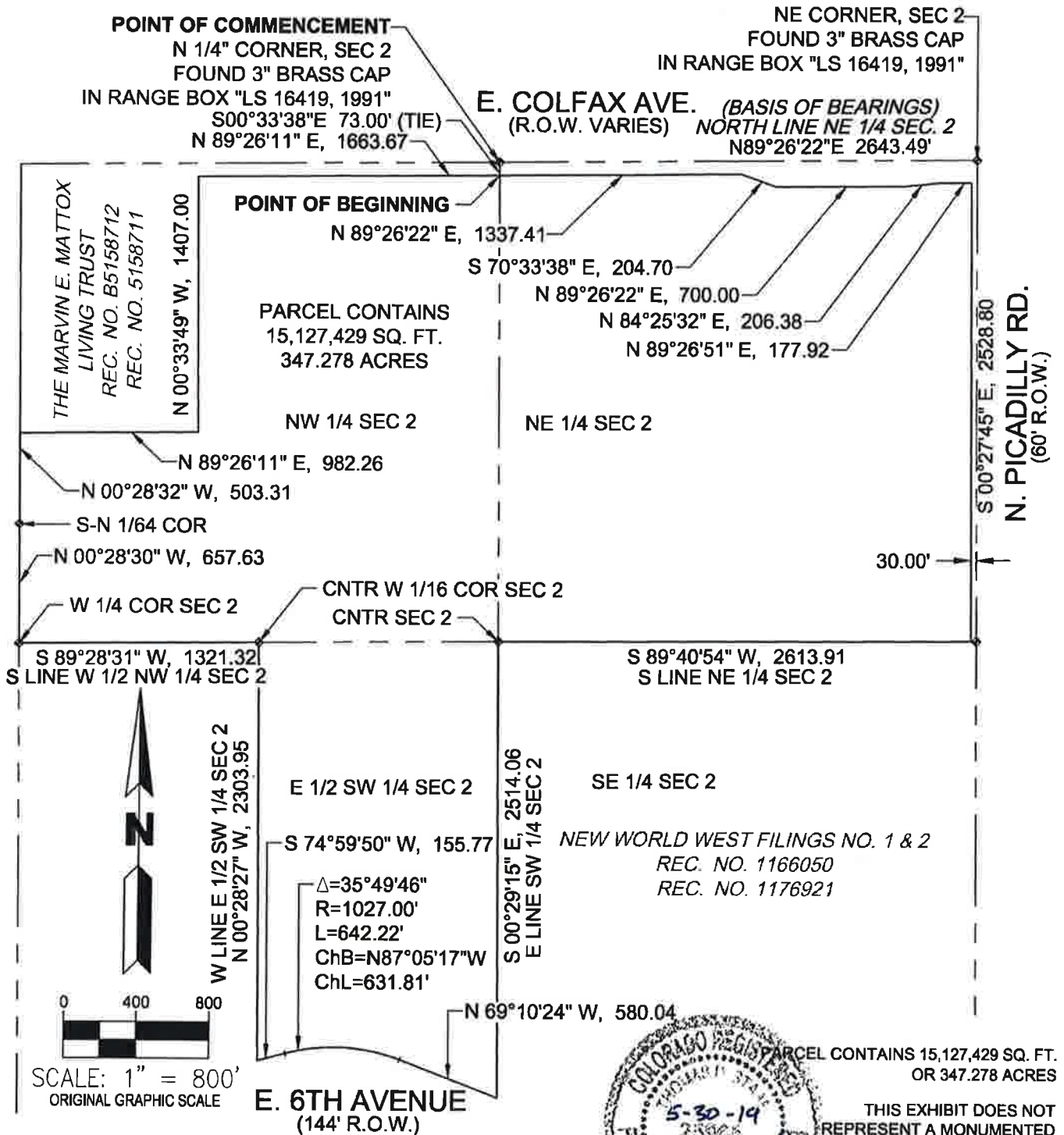


990 south broadway suite 230 denver, co 80209 p 303.561.3333 waremalcomb.com CIVIL ENGINEERING & SURVEYING		PROJECT NAME: STAFFORD		SHEET
		JOB NO.: DCS18-4121	DATE : 05/29/2019	2 OF 2
		DRAWN: ANM	PA/PM: TS	

EXHIBIT C-2

Inclusion Area Boundary Map

EXHIBIT C



990 south broadway suite 230 denver, co 80209 p 303.561.3333 waremalcomb.com CIVIL ENGINEERING & SURVEYING		PROJECT NAME: STAFFORD			SHEET
		JOB NO.: DCS18-4121	DATE : 05/29/2019		3 OF 3
		DRAWN: ANM	PA/PM: TS	SCALE: N/A	

EXHIBIT D

Intergovernmental Agreement between the District and Aurora

INTERGOVERNMENTAL AGREEMENT BETWEEN
THE CITY OF AURORA, COLORADO
AND
SLC METROPOLITAN DISTRICT NO. 1

THIS AGREEMENT is made and entered into as of this ____ day of _____, _____, by and between the **CITY OF AURORA**, a home-rule municipal corporation of the State of Colorado (“**City**”), and **SLC METROPOLITAN DISTRICT NO. 1**, a quasi-municipal corporation and political subdivision of the State of Colorado (the “**District**”). The City and the District are collectively referred to as the Parties.

RECITALS

WHEREAS, the District was organized to provide those services and to exercise powers as are more specifically set forth in the District’s Service Plan approved by the City on _____ (“**Service Plan**”); and

WHEREAS, the Service Plan makes reference to the execution of an intergovernmental agreement between the City and the District, as required by the Aurora City Code; and

WHEREAS, the City and the District have determined it to be in the best interests of their respective taxpayers, residents and property owners to enter into this Intergovernmental Agreement (“**Agreement**”).

NOW, THEREFORE, in consideration of the covenants and mutual agreements herein contained, and for other good and valuable consideration, the receipt and sufficiency of which are hereby acknowledged, the Parties hereto agree as follows:

COVENANTS AND AGREEMENTS

1. Operations and Maintenance. The Districts shall dedicate the Public Improvements (as defined in the Service Plan) to the City or other appropriate jurisdiction or owners association in a manner consistent with the Approved Development Plan and other rules and regulations of the City and applicable provisions of the City Code. The Districts shall be authorized, but not obligated, to own, operate and maintain Public Improvements not otherwise required to be dedicated to the City or other public entity, including, but not limited to street improvements (including roads, curbs, gutters, culverts, sidewalks, bridges, parking facilities, paving, lighting, grading, landscaping, and other street improvements), traffic and safety controls, retaining walls, park and recreation improvements and facilities, trails, open space, landscaping, drainage improvements (including detention and retention ponds, trickle channels, and other drainage facilities), irrigation system improvements (including wells, pumps, storage facilities, and distribution facilities), and all necessary equipment and appurtenances incident thereto.

Any Fee imposed by the District for access to such park and recreation improvements shall not result in Non-District City residents paying a user fee that is greater than, or otherwise disproportionate to, similar fees and taxes paid by residents of the District.

However, the District shall be entitled to impose an administrative fee as necessary to cover additional expenses associated with Non-District City residents to ensure that such costs are not the responsibility of District residents. All such Fees shall be based upon the District's determination that such Fees do not exceed reasonable annual market fee for users of such facilities. Notwithstanding the foregoing, all parks and trails owned by the Districts shall be open to the general public and Non-District City residents, subject to the rules and regulations of the Districts as adopted from time to time. Trails which are interconnected with a city or regional trail system shall be open to the public free of charge and on the same basis as residents and owners of taxable property within the Districts.

2. Fire Protection. The District shall not be authorized to plan for, design, acquire, construct, install, relocate, redevelop, finance, operate or maintain fire protection facilities or services, unless such facilities and services are provided pursuant to an intergovernmental agreement with the City. The authority to plan for, design, acquire, construct, install, relocate, redevelop or finance fire hydrants and related improvements installed as part of the water system shall not be limited by this provision.

3. Television Relay and Translation. The District shall not be authorized to plan for, design, acquire, construct, install, relocate, redevelop, finance, operate or maintain television relay and translation facilities and services, other than for the installation of conduit as a part of a street construction project, unless such facilities and services are provided pursuant to an intergovernmental agreement with the City.

4. Golf Course Construction. The District shall not be authorized to plan, design, acquire, construct, install, relocate, redevelop, finance, operate or maintain a golf course unless such activity is pursuant to an intergovernmental agreement with the City.

5. Construction Standards. The District will ensure that the Public Improvements are designed and constructed in accordance with the standards and specifications of the City and of other governmental entities having proper jurisdiction and of those special districts that qualify as "interested parties" under Section 32-1-204(1), C.R.S., as applicable. The District will obtain the City's approval of civil engineering plans and will obtain applicable permits for construction and installation of Public Improvements prior to performing such work.

6. Issuance of Privately Placed Debt. Prior to the issuance of any privately placed Debt, the District shall obtain the certification of an External Financial Advisor substantially as follows:

We are [I am] an External Financial Advisor within the meaning of the District's Service Plan.

We [I] certify that (1) the net effective interest rate (calculated as defined in Section 32-1-103(12), C.R.S.) to be borne by [insert the designation of the Debt] does not exceed a reasonable current [tax-exempt] [taxable] interest rate, using criteria deemed appropriate by us [me] and based upon our [my] analysis of comparable high yield securities; and (2) the structure of [insert designation of the

Debt], including maturities and early redemption provisions, is reasonable considering the financial circumstances of the District.

7. Inclusion Limitation. The Districts shall not include within any of their boundaries any property outside the Service Area without the prior written consent of the City. The Districts shall not include within any of its boundaries any property inside the inclusion area boundaries without the prior written consent of the City except upon petition of the fee owner or owners of 100 percent of such property as provided in Section 32-1-401(1)(a), C.R.S.

8. Overlap Limitation. The boundaries of the Districts shall not overlap unless the aggregate mill levy for payment of Debt of the overlapping Districts will not at any time exceed the Maximum Debt Mill Levy of the Districts. Additionally, the Districts shall not consent to the organization of any other district organized under the Special District Act within the Service Area which will overlap the boundaries of the Districts unless the aggregate mill levy for payment of Debt of such proposed districts will not at any time exceed the Maximum Debt Mill Levy of the Districts.

9. Initial Debt. On or before the effective date of approval by the City of an Approved Development Plan (as defined in the Service Plan), the District shall not: (a) issue any Debt; nor (b) impose a mill levy for the payment of Debt by direct imposition or by transfer of funds from the operating fund to the Debt service funds; nor (c) impose and collect any fees used for the purpose of repayment of Debt.

10. Total Debt Issuance. The Districts shall not issue Debt in excess of one hundred fifty-six million Dollars (\$156,000,000.00).

11. Fee Limitation. Each of the Districts may impose and collect Fees as a source of revenue for repayment of debt, capital costs, and/or for operations and maintenance. No Fee related to the funding of costs of a capital nature shall be authorized to be imposed upon or collected from Taxable Property owned or occupied by an End User which has the effect, intentional or otherwise, of creating a capital cost payment obligation in any year on any Taxable Property owned or occupied by an End User. Notwithstanding any of the foregoing, the restrictions in this definition shall not apply to any Fee imposed upon or collected from Taxable Property for the purpose of funding operation and maintenance costs of the Districts.

12. Debt Issuance Limitation. The District shall not be authorized to incur any indebtedness until such time as the District has approved and executed the IGA and approved the imposition of the Aurora Regional Improvement Mill Levy (as defined in the Service Plan) upon all taxable property located within the boundaries of the District.

13. Monies from Other Governmental Sources. The District shall not apply for or accept Conservation Trust Funds, Great Outdoors Colorado Funds, or other funds available from or through governmental or non-profit entities that the City is eligible to apply for, except pursuant to an intergovernmental agreement with the City. This Section shall not apply to specific ownership taxes which shall be distributed to and a revenue source for the District without any limitation.

14. Consolidation. The District shall not file a request with any Court to consolidate with another Title 32 district without the prior written consent of the City, unless such consolidation is with District No. 2, District No. 3 and/or District No. 4.

15. Bankruptcy. All of the limitations contained in this Service Plan, including, but not limited to, those pertaining to the Maximum Debt Mill Levy and the Maximum Debt Mill Levy Imposition Term have been established under the authority of the City to approve a Service Plan with conditions pursuant to Section 32-1-204.5, C.R.S. It is expressly intended that such limitations:

(a) Shall not be subject to set-aside for any reason or by any court of competent jurisdiction, absent a Service Plan Amendment; and

(b) Are, together with all other requirements of Colorado law, included in the “political or governmental powers” reserved to the State under the U.S. Bankruptcy Code (11 U.S.C.) Section 903, and are also included in the “regulatory or electoral approval necessary under applicable nonbankruptcy law” as required for confirmation of a Chapter 9 Bankruptcy Plan under Bankruptcy Code Section 943(b)(6).

Any Debt, issued with a pledge or which results in a pledge, that exceeds the Maximum Debt Mill Levy and the Maximum Debt Mill Levy Imposition Term, shall be deemed a material modification of this Service Plan pursuant to Section 32-1-207, C.R.S. and shall not be an authorized issuance of Debt unless and until such material modification has been approved by the City as part of a Service Plan Amendment.

16. Dissolution. Upon an independent determination of the City Council that the purposes for which the District was created have been accomplished, the District agrees to file petitions in the appropriate District Court for dissolution, pursuant to the applicable State statutes. In no event shall a dissolution occur until the District has provided for the payment or discharge of all of their outstanding indebtedness and other financial obligations as required pursuant to State statutes.

17. Disclosure to Purchasers. The District will use reasonable efforts to assure that all developers of the property located within the District provide written notice to all purchasers of property in the District regarding the Maximum Debt Mill Levy, as well as a general description of the District’s authority to impose and collect rates, Fees, tolls and charges. The form of notice shall be filed with the City prior to the initial issuance of the Debt of the District imposing the mill levy which is the subject of the Maximum Debt Mill Levy.

18. Service Plan Amendment Requirement. Actions of the District which violate the limitations set forth in V.A.1-14 or VII.B-G of the Service Plan shall be deemed to be material modifications to the Service Plan and the City shall be entitled to all remedies available under State and local law to enjoin such actions of the District.

19. Multiple District Structure. It is anticipated that the Districts, collectively, will undertake the financing and construction of the improvements contemplated herein. Specifically, the Districts shall enter into an Intergovernmental Agreement which shall govern the relationships between and among the Districts with respect to the financing, construction and

operation of the improvements contemplated herein. The District will establish a mechanism whereby any one or more of the Districts may separately or cooperatively fund, construct, install and operate the improvements.

20. Annual Report. The District shall be responsible for submitting an annual report to the Manager of the Office of Development Assistance of the City Manager's Office no later than August 1st of each year following the year in which the Order and Decree creating the District has been issued, pursuant to the City Code and containing the information set forth in Section VIII of the Service Plan.

21. Regional Improvements. The District shall be authorized to provide for the planning, design, acquisition, construction, installation, relocation and/or redevelopment and a contribution to the funding of the Regional Improvements and fund the administration and overhead costs related to the provisions of the Regional Improvements incurred as a result of participation in the alternatives set forth in Section VI.A, B or C of the Service Plan.

The District shall impose the ARI Mill Levy and shall convey it as follows:

(a) If the District has executed an ARI Authority Establishment Agreement and the City has been offered the opportunity to execute an ARI Authority Establishment Agreement, the terms of which provide for the City to appoint no less than thirty percent (30%) and no more than forty-nine percent (49%) of the board members who will serve as the board of directors of the ARI Authority to be established by such ARI Authority Establishment Agreement, regardless as to whether the City approves the execution of such ARI Authority Establishment Agreement, the revenue from the ARI Mill Levy shall be conveyed to the ARI Authority for the planning, designing, constructing, installing, acquiring, relocating, redeveloping or financing of the Regional Improvements in the ARI Master Plan and for the operations of such ARI Authority; or

(b) If the City and the District have executed an intergovernmental agreement then the revenue from the ARI Mill Levy shall be conveyed to the City for use in planning, designing, constructing, installing, acquiring, relocating, redeveloping or financing of the Regional Improvements which benefit the service users and taxpayers of the District in accordance with such agreement; or

(c) If neither Section VI.A nor VI.B of the Service Plan is applicable then the revenue shall be conveyed to the City and (i) the City shall place in a special account all revenues received from the ARI Mill Levy imposed in the Service Area under Section VI of the Service Plan and shall not expend such revenue until an intergovernmental agreement is executed between the District establishing the terms and conditions for the provision of the Regional Improvements; and (ii) if the intergovernmental agreement is not executed within two (2) years from the date of the approval of the Service Plan by the City and neither Section VI.A nor VI.B of the Service Plan have occurred within two (2) years from the date of the approval of the Service Plan by the City, then the revenue from the ARI Mill Levy shall be conveyed to the City for use by the City in the planning, designing, constructing, installing, acquiring, relocating, redeveloping or financing of the Regional Improvements which benefit the service users or taxpayers of the District as prioritized and determined by the City.

As set forth in the definition of the ARI Mill Levy, the District may, pursuant to any intergovernmental agreement with the City, extend the terms for application of the ARI Mill Levy beyond the years set forth in Sections VI.A and VI. B of the Service Plan. The Maximum Mill Levy Imposition Term shall include the terms and any extension of such terms, as set forth in Sections A, B and C of the definition of the ARI Mill Levy.

The Regional Improvements shall be limited to the provision of the planning, design, acquisition, construction, installation, relocation and/or redevelopment of street and transportation related improvements as defined in the Special District Act and the administration and overhead costs incurred as a result of participation in the alternative set forth in Section VI.A, B or C of the Service Plan, unless the City has agreed otherwise in writing; provided, however in no event shall the Regional Improvements include water or sanitary sewer improvements unless such improvements are necessary as a part of completing street and transportation related improvements. The District shall cease to be obligated to impose, collect and convey to the City the revenue from the ARI Mill Levy described in Section VI of the Service Plan at such time as the area within the District's boundaries is included within a different district organized under the Special District Act, or a General Improvement District organized under Section 31-25-601, et seq., C.R.S., or Business Improvement District organized under Section 31-25-1201, et seq., C.R.S., which other district has been organized to fund a part or all of the Regional Improvements.

22. Maximum Debt Mill Levy. The "Maximum Debt Mill Levy" shall be the maximum mill levy the District is permitted to impose upon the taxable property within the District for payment of Debt, and shall be determined as follows:

(d) For the portion of any aggregate District's Debt which exceeds fifty percent (50%) of the District's assessed valuation, the Maximum Debt Mill Levy for such portion of Debt shall be fifty (50) mills less the number of mills necessary to pay unlimited mill levy Debt described in Section VII.C.2 of the Service Plan; provided that if, on or after January 1, 2004, there are changes in the method of calculating assessed valuation or any constitutionally mandated tax credit, cut or abatement; the mill levy limitation applicable to such Debt may be increased or decreased to reflect such changes, such increases or decreases to be determined by the Board in good faith (such determination to be binding and final) so that to the extent possible, the actual tax revenues generated by the mill levy, as adjusted for changes occurring after January 1, 2004, are neither diminished nor enhanced as a result of such changes. For purposes of the foregoing, a change in the ratio of actual valuation shall be deemed to be a change in the method of calculating assessed valuation.

(e) For the portion of any aggregate District's Debt which is equal to or less than fifty percent (50%) of the District's assessed valuation, either on the date of issuance or at any time thereafter, the mill levy to be imposed to repay such portion of Debt shall not be subject to the Maximum Debt Mill Levy and, as a result, the mill levy may be such amount as is necessary to pay the Debt service on such Debt, without limitation of rate.

(f) For purposes of the foregoing, once Debt has been determined to be within Section VII.C.2 of the Service Plan, so that the District is entitled to pledge to its payment an unlimited ad valorem mill levy, the District may provide that such Debt shall remain

secured by such unlimited mill levy, notwithstanding any subsequent change in the District's Debt to assessed ratio. All Debt issued by the District must be issued in compliance with the requirements of Section 32-1-1101, C.R.S. and all other requirements of State law.

To the extent that the District is composed of or subsequently organized into one or more subdistricts as permitted under Section 32-1-1101, C.R.S., the term "District" as used herein shall be deemed to refer to the District and to each such subdistrict separately, so that each of the subdistricts shall be treated as a separate, independent district for purposes of the application of this definition.

23. Maximum Debt Mill Levy Imposition Term. The District shall have the authority to impose the ARI Mill Levy for the terms as set forth in Section VI of the Service Plan. Other than the ARI Mill Levy, the District shall not impose a levy for repayment of any and all Debt (or use the proceeds of any mill levy for repayment of Debt) on any single property developed for residential uses which exceeds forty (40) years after the year of the initial imposition of such mill levy unless a majority of the Board of Directors of the District are residents of the District and have voted in favor of a refunding of a part or all of the Debt and such refunding will result in a net present value savings as set forth in Section 11-56-101, C.R.S.; et seq.

24. Notices. All notices, demands, requests or other communications to be sent by one party to the other hereunder or required by law shall be in writing and shall be deemed to have been validly given or served by delivery of same in person to the address or by courier delivery, via United Parcel Service or other nationally recognized overnight air courier service, or by depositing same in the United States mail, postage prepaid, addressed as follows:

To the District:	SLC Metropolitan District No. 1 c/o McGeady Becher PC 450 17 th Avenue, Suite 400 Denver, Colorado 80203 Attn: MaryAnn McGeady, Esq. Email: mmcgeady@specialdistrictlaw.com ; cbrummitt@specialdistrictlaw.com Telephone: (303) 592-4380
------------------	---

To the City:	City of Aurora 15151 E. Alameda Pkwy., 5th Floor Aurora, CO 80012 Attn: Mike Hyman, City Attorney Phone: (303) 739-7030 Fax: (303) 739-7042
--------------	--

All notices, demands, requests or other communications shall be effective upon such personal delivery or one (1) business day after being deposited with United Parcel Service or other nationally recognized overnight air courier service or three (3) business days after deposit in the United States mail. By giving the other party hereto at least ten (10) days written notice thereof in accordance with the provisions hereof, each of the Parties shall have the right from time to time to change its address.

25. Amendment. This Agreement may be amended, modified, changed, or terminated in whole or in part only by a written agreement duly authorized and executed by the Parties hereto and without amendment to the Service Plan.

26. Assignment. Neither Party hereto shall assign any of its rights nor delegate any of its duties hereunder to any person or entity without having first obtained the prior written consent of the other Party, which consent will not be unreasonably withheld. Any purported assignment or delegation in violation of the provisions hereof shall be void and ineffectual.

27. Default/Remedies. In the event of a breach or default of this Agreement by any Party, the non-defaulting Party shall be entitled to exercise all remedies available at law or in equity, specifically including suits for specific performance and/or monetary damages. In the event of any proceeding to enforce the terms, covenants or conditions hereof, the prevailing Party in such proceeding shall be entitled to obtain as part of its judgment or award its reasonable attorneys' fees.

28. Governing Law and Venue. This Agreement shall be governed and construed under the laws of the State of Colorado.

29. Inurement. Each of the terms, covenants and conditions hereof shall be binding upon and inure to the benefit of the Parties hereto and their respective successors and assigns.

30. Integration. This Agreement constitutes the entire agreement between the Parties with respect to the matters addressed herein. All prior discussions and negotiations regarding the subject matter hereof are merged herein.

31. Parties Interested Herein. Nothing expressed or implied in this Agreement is intended or shall be construed to confer upon, or to give to, any person other than the District and the City any right, remedy, or claim under or by reason of this Agreement or any covenants, terms, conditions, or provisions thereof, and all the covenants, terms, conditions, and provisions in this Agreement by and on behalf of the District and the City shall be for the sole and exclusive benefit of the District and the City.

32. Severability. If any covenant, term, condition, or provision under this Agreement shall, for any reason, be held to be invalid or unenforceable, the invalidity or unenforceability of such covenant, term, condition, or provision shall not affect any other provision contained herein, the intention being that such provisions are severable.

33. Counterparts. This Agreement may be executed in one or more counterparts, each of which shall constitute an original and all of which shall constitute one and the same document.

34. Paragraph Headings. Paragraph headings are inserted for convenience of reference only.

35. Defined Terms. Capitalized terms used herein and not otherwise defined shall have the meanings ascribed to them in the Service Plan.

SLC METROPOLITAN DISTRICT NO. 1

By: _____
President

Attest:

Secretary

CITY OF AURORA, COLORADO

By: _____
Bob LeGare, Mayor

Attest:

By: _____

Its: _____

APPROVED AS TO FORM: _____

**THIS PAGE
INTENTIONALLY
LEFT BLANK**



Management and Finance Policy Committee Agenda Item Commentary

Item Title:	Consideration of Proposed New and Amended Metropolitan Districts
Item Initiator:	Cesarina Dancy
Staff Source:	Cesarina Dancy, Development Project Manager, Office of Development Assistance
Deputy City Manager Signature:	Jason Batchelor
Outside Speaker:	
Council Goal:	2012: 6.0--Provide a well-managed and financially strong City

ACTIONS(S) PROPOSED *(Check all appropriate actions)*

- Approve Item and Move Forward to Study Session
- Approve Item and Move Forward to Regular Meeting
- Information Only

HISTORY *(Dates reviewed by City council, Policy Committees, Boards and Commissions, or Staff. Summarize pertinent comments. ATTACH MINUTES OF COUNCIL MEETINGS, POLICY COMMITTEES AND BOARDS AND COMMISSIONS.)*

In 2004, the City adopted a model service plan for Title 32 Metropolitan District with the intent that any proposed service plan for a metropolitan district will be compliant with the model. The model service plan provides the following key features:

1. Maximum debt mill levy of 50 mills (Gallagher adjusted),
2. Maximum term for debt repayment of 40 years (for residential districts),
3. Agreement to impose the Aurora Regional Improvements (ARI) mill levy.

Requests for formation of New Title 32 Metropolitan District are routinely received for City Council approval. City staff reviews the requests against the city's current Model Service Plan. The initial review is presented first to the Management and Finance Policy Committee, then to full Council at Study Session and then at City Council Regular Meeting for formal consideration. Timing of the process in these reviews is based on the general election cycle.

ITEM SUMMARY *(Brief description of item, discussion, key points, recommendations, etc.)*

The city has received several requests from Metro Districts located along 64th Avenue, east of E-470 for a modification to the city model service plan (see map attached). They are proposing to collaborate by forming a Transportation Authority to fund improvements benefitting several development projects in the area. The Aurora Regional Improvement mill levy imposed within the city's model service plan allows for the formation of an Authority by three (3) or more districts to

fund regional infrastructure with the pledge of their ARI mill levies collected from all member districts.

The property owners have determined that the imposition of the ARI mills required by the city is not sufficient to provide the bonding capacity necessary to fund the improvement of 64th Avenue along their boundaries, which is the priority of these property owners. Therefore, they are requesting a modification to the model for their service plans to impose 5 mills from year one instead of 1 mill that is provided for in the city's model. It is important to note that these districts are zoned to include only commercial/industrial uses, no residential will be developed.

Council has in the past approved a similar increase in the ARI mills for other districts. The provision contains language that allows for the ARI mill levy to revert back to the model if the Authority being proposed does not form within a year (see Definitions – ARI Mill Levy). This is the only modification being proposed, all other provisions are compliant with the city's model service plan.

The process for City Council to consider approval of this modification of the model service plan is by Ordinance instead of Resolution as with other service plan modifications. The ARI mill levy provisions are very specifically identified in City Code, therefore, changes to the mill levy to be imposed must be established by Ordinance.

There are fifteen (15) districts, representing (3) projects requesting the increased ARI mill levy. The projects are High Point, Harvest Mile-Fullenweider and Porteos. There are eleven (11) proposed new districts (HM Metro Districts Nos 1-9 and BOWIP Metropolitan Districts Nos. 1-2) and four (4) existing districts requesting service plan amendments. These are more specifically described below:

Proposed Metropolitan Districts (map attached):

1. HM Metropolitan Districts Nos 1-9:
 - Location – Generally Southwest of 68th Avenue and Harvest Mile Road
 - Size – 959 acres
 - Type of District – Mixed Use to include Retail, Commercial, Office, Industrial, and Multi-Family Residential (3,000 residents)
 - Debt Limit - \$500,000,000
 - Current Development Status – Vacant Property, Framework Development Plans are being reviewed.
2. BOWIP Metropolitan Districts Nos 1-2:
 - Location – Northeast corner of 64th Avenue and E-470 (this parcel is pending annexation)
 - Size – 155 acres
 - Type of Development – Mixed Use - Retail, Commercial, Office, Industrial and Residential (2,600 residents)
 - Debt Limit - \$120,000,000
 - Current Development Status – Vacant Property, Framework Development Plans under review.

Proposed Amendments to Metropolitan Districts (map attached):

1. Velocity Metropolitan District Nos 4-6: These are the financing districts that serve the Porteos development. Porteos is an approximately 1,000 acre commercial/industrial development.
2. Colorado International Center (CIC) Metropolitan District Nos 10 & 11: These are the financing districts that serve the commercial/industrial portions of the High Point development.

QUESTIONS FOR Committee

Does the Committee wish to send these forward to City Council Study Session?

EXHIBITS ATTACHED:

2019 06 10 - Second Amendment to Service Plan - Velocity MD No. 4.pdf
BOWIP Vicinity Map.pdf
First Amendment to CIC No 10 Modified Service Plan (00713548x9C7A0).docx
HM Metropolitan District No. 1, Service Plan (6-7-19) (00713325x9C7A0).pdf
Metro Districts Map Amended ARI.pdf
Service Plan BOWIP Metropolitan District No. 1 (6-10-19) (00713566x9C7A0).pdf

**SECOND AMENDMENT TO SERVICE PLAN
VELOCITY METROPOLITAN DISTRICT NO. 4
IN THE CITY OF AURORA, COLORADO**

1. INTRODUCTION

The Service Plan for the Velocity Metropolitan District No. 4 (“District”) was approved by the City Council of the City of Aurora, Colorado on December 17, 2007, as amended by the First Amendment to Service Plan on February 4, 2019 (collectively, the “Service Plan”), and the District was organized by Order of the District Court in and for Adams County on May 27, 2008. The main purpose of the District is to finance public improvements for the benefit of the taxpayers of the District. This Second Amendment to Service Plan (“Second Amendment”) is intended to be read in conjunction with the Service Plan.

The City, in conjunction with landowners in the Service Area of the District, has determined regional improvements are necessary along 64th Avenue from E-470 to Jackson Gap (“Project”) and financing of these improvements is needed to complete the Project. The City and the District identified the most efficient structure for coordinating such financing is through the use of revenues generated by the ARI Mill Levy to assist in financing the Project. It has further been determined that a modification to the amount of the ARI Mill Levy is appropriate to support the Project and related financing. The Board of Directors of the District has determined the Project will benefit the property owners and taxpayers within the District and that it is in the best interest of the District to amend the Service Plan in order to modify and increase the ARI Mill Levy to allow the District to contribute to the financing of the Project.

The Service Plan may be modified in accordance with Section 122-36 of the City Code of the City of Aurora, Colorado. This Second Amendment is submitted in accordance with Section 122-36 of the City Code of the City of Aurora, Colorado and pursuant to Section 32-1-101, et. seq., C.R.S., as amended. This Second Amendment is limited to the modifications specifically described below.

2. AMENDMENT

- A. All capitalized terms used, but not otherwise defined herein, shall have the same meanings as set forth in the Service Plan.
- B. Article II. definition of “ARI Mill Levy” is hereby amended to include the following language prior to Section A:

“ARI Mill Levy: means five (5) mills if the District has executed an ARI Establishment Agreement or such lesser amount as is necessary to satisfy any debt issued by such ARI Authority, or, in the event the District has not executed an ARI Establishment Agreement within one (1) year following the date of approval of the

Second Amendment to the Service Plan, then, the following: . . .

A. . . .”

B. The last sentence of the second to last paragraph in Section VI. Regional Improvements C. shall be replaced in its entirety with the following:

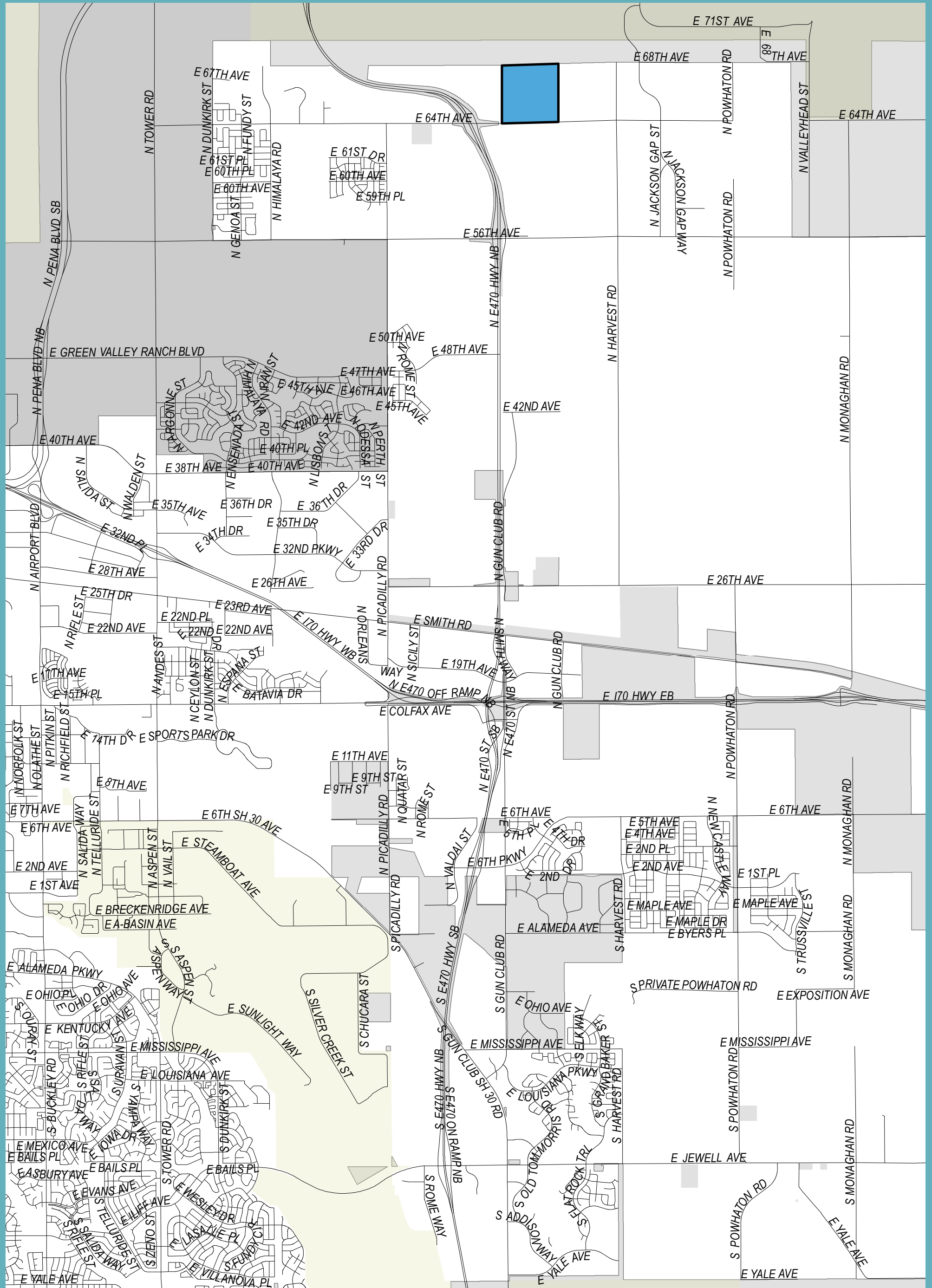
The District shall cease to be obligated to impose, collect and convey to the City the revenue from the ARI Mill Levy described in this Section VI at such time as the area within the District’s boundaries is included within a different district organized under the Special District Act, or a General Improvement District organized under Section 31-25-601, et seq., C.R.S., or Business Improvement District organized under Section 31-25-1201, et seq., C.R.S., which other district has been organized to fund a part or all of the Regional Improvements. The Porteos Business Improvement District shall not be a Business Improvement District for purposes of this paragraph.

4. EFFECT OF SECOND AMENDMENT.

Except as specifically amended as set forth above, all other provisions of the Service Plan shall remain in full force and effect. To the extent there are any inconsistencies between this Second Amendment and the Service Plan, this Second Amendment shall control.

VELOCITY METROPOLITAN DISTRICT NO. 4

By: Russell W. Dykstra
Spencer Fane LLP
Counsel to Velocity Metropolitan District No. 4



Planning & Development Services

15151 E. Alameda Pkwy
 Aurora CO 80012 USA
www.auroragov.org
 303-739-7250
GIS@auroragov.org

City of Aurora, Colorado

Proposed BOWIP Metropolitan District


June 13, 2019

Aurora is Worth Discovering!



Metro Districts

BOWIP Metropolitan District No. 1



**FIRST AMENDMENT TO
MODIFIED
SERVICE PLAN
FOR
COLORADO INTERNATIONAL CENTER METROPOLITAN DISTRICT NO. 10**

CITY OF AURORA, COLORADO

PREPARED

BY

**MCGEADY BECHER P.C.
450 E. 17TH AVENUE, SUITE 400
DENVER, CO 80203-1254**

Approved: _____

Initials

1. INTRODUCTION

On August 30, 2004, the City Council of the City of Aurora, Colorado (the “**City**”) approved a Service Plan (the “**2004 Service Plan**”) for the Colorado International Center Metropolitan District No. 10 (the “**District**”). The District was organized on January 18, 2005, by recordation of an Order and Decree in the office of the Adams County Clerk and Recorder. Subsequently, on August 14, 2006, the City approved a Modified Service Plan for the District (the “**Modified Service Plan**”) which replaced and superseded the 2004 Service Plan. This First Amendment to the Modified Service Plan (“**First Amendment**”) is intended to be read in conjunction with the Modified Service Plan.

The City, in conjunction with landowners in the Service Area of the District, has determined regional improvements are necessary along 64th Avenue from E-470 to Jackson Gap (“**Project**”) and financing of these improvements is needed to complete the Project. The City and the District identified the most efficient structure for coordinating such financing is through the use of revenues generated by the ARI Mill Levy to assist in financing the Project. It has further been determined that a modification to the amount of the ARI Mill Levy is appropriate to support the Project and related financing. The Board of Directors of the District has determined the Project will benefit the property owners and taxpayers within the District and that it is in the best interest of the District to amend the Modified Service Plan in order to modify and increase the ARI Mill Levy to allow the District to contribute to the financing of the Project.

The Modified Service Plan may be modified in accordance with Section 122-36 of the City Code of the City of Aurora, Colorado. This First Amendment is submitted in accordance with Section 122-36 of the City Code of the City of Aurora, Colorado and pursuant to Section 32-1-101, et. seq., C.R.S., as amended. This First Amendment is limited to the modifications specifically described below.

2. AMENDMENT

A. All capitalized terms used, but not otherwise defined herein, shall have the same meanings as set forth in the Modified Service Plan.

B. Article II. definition of “ARI Mill Levy” is hereby amended to include the following language prior to Section A:

“ARI Mill Levy: means five (5) mills if the District has executed an ARI Establishment Agreement or such lesser amount as is necessary to satisfy any debt issued by such ARI Authority, or, in the event the District has not executed an ARI Establishment Agreement within one (1) year following the date of approval of the First Amendment, then, the following: . . .

A. . . .”

C. All language in the Modified Service Plan, not amended by this First Amendment, shall remain in effect as written.

**SERVICE PLAN
FOR
HM METROPOLITAN DISTRICT NO. 1
CITY OF AURORA, COLORADO**

Prepared

by

McGeady Becher P.C.
450 E. 17th Avenue, Suite 400
Denver, Colorado 80203

June 7, 2019

TABLE OF CONTENTS

I. INTRODUCTION.....1

 A. Purpose and Intent..... 1

 B. Need for the District.....1

 C. Objective of the City Regarding District’s Service Plan.1

II. DEFINITIONS2

III. BOUNDARIES.....6

IV. PROPOSED LAND USE/POPULATION PROJECTIONS/ASSESSED VALUATION6

V. DESCRIPTION OF PROPOSED POWERS, IMPROVEMENTS AND SERVICES6

 A. Powers of the District and Service Plan Amendment.6

 1. Operations and Maintenance Limitation.....7

 2. Fire Protection Limitation.....7

 3. Television Relay and Translation Limitation7

 4. Golf Course Construction Limitation7

 5. Construction Standards Limitation7

 6. Privately Placed Debt Limitation.....8

 7. Inclusion Limitation.....8

 8. Overlap Limitation.....8

 9. Initial Debt Limitation8

 10. Total Debt Issuance Limitation.....8

 11. Fee Limitation.....8

 12. Monies from Other Governmental Sources9

 13. Consolidation Limitation9

 14. Bankruptcy Limitation9

 15. Service Plan Amendment Requirement9

B.	Preliminary Engineering Survey.....	10
C.	Multiple District Structure.....	10
VI.	REGIONAL IMPROVEMENTS	10
VII.	FINANCIAL PLAN	12
A.	General.....	12
B.	Maximum Voted Interest Rate and Maximum Underwriting Discount.	12
C.	Maximum Debt Mill Levy.....	12
D.	Maximum Debt Mill Levy Imposition Term.....	13
E.	Debt Repayment Sources.....	13
F.	Debt Instrument Disclosure Requirement.....	13
G.	Security for Debt.....	14
H.	TABOR Compliance.....	14
I.	District’s Operating Costs.....	14
VIII.	ANNUAL REPORT	15
A.	General.....	15
B.	Reporting of Significant Events.....	15
IX.	DISSOLUTION.....	16
X.	DISCLOSURE TO PURCHASERS.....	16
XI.	INTERGOVERNMENTAL AGREEMENT.....	16
XII.	CONCLUSION	16

LIST OF EXHIBITS

EXHIBIT A	Legal Descriptions
EXHIBIT B	Aurora Vicinity Map
EXHIBIT C-1	Initial District Boundary Map
EXHIBIT C-2	Inclusion Area Boundary Map
EXHIBIT D	Intergovernmental Agreement between the District and Aurora

I. INTRODUCTION

A. Purpose and Intent.

The District is an independent unit of local government, separate and distinct from the City, and, except as may otherwise be provided for by State or local law or this Service Plan, its activities are subject to review by the City only insofar as they may deviate in a material matter from the requirements of the Service Plan. It is intended that the District will provide a part or all of the Public Improvements for the use and benefit of all anticipated inhabitants and taxpayers of the District. The primary purpose of the District will be to finance the construction of these Public Improvements.

The District is not being created to provide ongoing operations and maintenance services other than as specifically set forth in this Service Plan.

B. Need for the District.

There are currently no other governmental entities, including the City, located in the immediate vicinity of the District that consider it desirable, feasible or practical to undertake the planning, design, acquisition, construction installation, relocation, redevelopment, and financing of the Public Improvements needed for the Project. Formation of the District is therefore necessary in order for the Public Improvements required for the Project to be provided in the most economic manner possible.

C. Objective of the City Regarding District's Service Plan.

The City's objective in approving the Service Plan for the District is to authorize the District to provide for the planning, design, acquisition, construction, installation, relocation and redevelopment of the Public Improvements from the proceeds of Debt to be issued by the District. All Debt is expected to be repaid by taxes imposed and collected for no longer than the Maximum Debt Mill Levy Imposition Term for residential properties and at a tax mill levy no higher than the Maximum Debt Mill Levy for commercial and residential properties, and/or repaid by Fees, as long as such Fees are not imposed upon or collected from Taxable Property owned or occupied by an End User for the purpose of creating a capital cost payment obligation as further described in Section V.A. 11. Debt which is issued within these parameters and, as further described in the Financial Plan, will insulate property owners from excessive tax and Fee burdens to support the servicing of the Debt and will result in a timely and reasonable discharge of the Debt.

This Service Plan is intended to establish a limited purpose for the District and explicit financial constraints that are not to be violated under any circumstances. The primary purpose is to provide for the Public Improvements associated with development and regional needs. Operational activities are allowed, but only through an intergovernmental agreement with the City.

It is the intent of the District to dissolve upon payment or defeasance of all Debt incurred or upon a court determination that adequate provision has been made for the payment of

all Debt, and if the District has authorized operating functions under an intergovernmental agreement with the City, to retain only the power necessary to impose and collect taxes or Fees to pay for these costs.

The District shall be authorized to finance the Public Improvements that can be funded from Debt to be repaid from Fees or from tax revenues collected from a mill levy which shall not exceed the Maximum Debt Mill Levy on commercial and residential properties and which shall not exceed the Maximum Debt Mill Levy Imposition Term on residential properties. It is the intent of this Service Plan to assure to the extent possible that no commercial or residential property bear an economic burden that is greater than that associated with the Maximum Debt Mill Levy in amount and that no property developed for a residential use bear an economic burden that is greater than that associated with the Maximum Debt Mill Levy Imposition Term in duration even under bankruptcy or other unusual situations. Generally, the cost of Public Improvements that cannot be funded within these parameters are not costs to be paid by the District. With regard to Regional Improvements, this Service Plan also provides for the Districts to pay a portion of the cost of regional infrastructure as part of ensuring that development and those that benefit from development pay for the associated costs.

II. DEFINITIONS

In this Service Plan, the following terms shall have the meanings indicated below, unless the context hereof clearly requires otherwise:

Approved Development Plan: means a Framework Development Plan or other process established by the City for identifying, among other things, Public Improvements necessary for facilitating development for property within the Service Area as approved by the City pursuant to the City Code and as amended pursuant to the City Code from time to time.

ARI or Regional Improvements: means Aurora Regional Improvements.

ARI Authority: means one or more Authorities established by an ARI Authority Establishment Agreement.

ARI Establishment Agreement: means an intergovernmental agreement establishing an ARI Authority which has, at minimum, Title 32 special districts from three (3) or more Approved Development Plan areas as parties to the Agreement.

ARI Master Plan: means one or more master plans adopted by an ARI Authority establishing Regional Improvements which will benefit the taxpayers and service users of the Districts which constitute such ARI Authority, which master plan will change from time to time.

ARI Mill Levy: means 5 mills if the District has executed an ARI Authority Establishment Agreement or such lesser amount as is necessary to satisfy any debt issued by such ARI Authority, or, in the event the District has not executed an ARI

Establishment Agreement within one (1) year following the date of approval of this Service Plan, then, the following:

A. For districts with property within their boundaries developed with any residential uses means the mill levy imposed for payment of the costs of the planning, design, permitting, construction, acquisition and financing of the improvements described in the ARI Master Plan, which: (i) shall be one (1) mill for collection beginning for each district in the first year of collection of a debt service mill levy by such district and continuing in each year thereafter through the twentieth (20th) year; and (ii) shall be five (5) mills from the twenty-first (21st) year through the fortieth (40th) year or the date of repayment of the debt incurred for Public Improvements, other than Regional Improvements, which ever first occurs; and (iii) for an additional ten (10) years, the mill levy shall be equal to the average debt service mill levy imposed by such district in the ten (10) years prior to the date of repayment of the debt incurred for Public Improvements other than Regional Improvements; and

B. For districts with property within their boundaries developed solely for commercial uses means the mill levy imposed for payment of the costs of the planning, design, permitting, construction, acquisition and financing of the improvements described in the ARI Master Plan, which: (i) shall be one (1) mill for collection beginning for each district in the first year of collection of a debt service mill levy by such district and continuing in each year thereafter through the twentieth (20th) year; (ii) shall be one and one-half (1.5) mills from the twenty-first (21st) year through the date of repayment of debt incurred for Public Improvements, other than Regional Improvements; and (iii) for five (5) years thereafter, the mill levy shall be the lesser of twenty (20) mills or a mill levy equal to the average debt service mill levy imposed by such district in the ten (10) years prior to the date of repayment of debt issued for Public Improvements, other than Regional Improvements; and

C. Any district may, pursuant to any intergovernmental agreement with the City, extend the term for application of the ARI Mill Levy beyond the years set forth in A and B above. The Maximum Mill Levy Imposition Term shall include the terms set forth in A and B above and any extension of the term as approved in an intergovernmental agreement as described herein.

D. All mills described in this ARI Mill Levy definition shall be subject to adjustment as follows: On or after January 1, 2004, if there are changes in the method of calculating assessed valuation or any constitutionally mandated tax credit, cut or abatement; the one (1) mill levy described above may be increased or decreased to reflect such changes, such increases or decreases to be determined by the Board in good faith (such determination to be binding and final) so that to the extent possible, the actual tax revenues generated by the mill levy, as adjusted for changes occurring after January 1, 2004, are neither diminished nor enhanced as a result of such changes, for purposes of the foregoing, a change in the ratio of actual valuation shall be deemed to be a change in the method of calculating assessed valuation.

Board: means the board of directors of the District.

Bond, Bonds or Debt: means bonds or other obligations for the payment of which the District has promised to impose an *ad valorem* property tax mill levy, and/or collect Fee revenue.

City: means the City of Aurora, Colorado.

City Code: means the City Code of the City of Aurora, Colorado.

City Council: means the City Council of the City of Aurora, Colorado.

District: means any one of the HM Metropolitan District Nos. 1 through 9.

District No. 1: means the HM Metropolitan District No. 1.

District No. 2: means the HM Metropolitan District No. 2.

District No. 3: means the HM Metropolitan District No. 3.

District No. 4: means the HM Metropolitan District No. 4.

District No. 5: means the HM Metropolitan District No. 5.

District No. 6: means the HM Metropolitan District No. 6.

District No. 7: means the HM Metropolitan District No. 7.

District No. 8: means the HM Metropolitan District No. 8.

District No. 9: means the HM Metropolitan District No. 9.

Districts: means District No. 1 and District Nos. 2, 3, 4, 5, 6, 7, 8 and 9 collectively.

End User: means any owner, or tenant of any owner, of any taxable improvement within the Districts who is intended to become burdened by the imposition of ad valorem property taxes subject to the Maximum Debt Mill Levy. By way of illustration, a resident homeowner, renter, commercial property owner, or commercial tenant is an End User. The business entity that constructs homes or commercial structures is not an End User.

External Financial Advisor: means a consultant that: (i) advises Colorado governmental entities on matters relating to the issuance of securities by Colorado governmental entities, including matters such as the pricing, sales and marketing of such securities and the procuring of bond ratings, credit enhancement and insurance in respect of such securities; (ii) shall be an underwriter, investment banker, or individual listed as a public finance advisor in the Bond Buyer's Municipal Market Place; and (iii) is not an officer or employee of the District and has not been otherwise engaged to provide services in connection with the transaction related to the applicable Debt.

Fee(s): means any fee imposed by the Districts for services, programs or facilities provided by the Districts, as described in Section V.A.11. below.

Financial Plan: means the combined Financial Plan of the Districts as described in Section VII which describes (i) how the Public Improvements are to be financed; (ii) how the Debt is expected to be incurred; and (iii) the estimated operating revenue derived from property taxes for the first budget year.

Inclusion Area Boundaries: means the boundaries of the area described in the Inclusion Area Boundary Map.

Inclusion Area Boundary Map: means the map attached hereto as **Exhibit C-2**, describing the property proposed for inclusion within one, but not any more than one, of the boundaries of the Districts.

Initial District Boundaries: means the boundaries of the area described in the Initial District Boundary Map.

Initial District Boundary Map: means the map attached hereto as **Exhibit C-1**, describing the District's initial boundaries.

Maximum Debt Mill Levy: means the maximum mill levy the District is permitted to impose for payment of Debt as set forth in Section VII.C below.

Maximum Debt Mill Levy Imposition Term: means the maximum term for imposition of a mill levy on a particular property developed for residential uses as set forth in Section VII.D below.

Project: means the development or property commonly referred to as Harvest Mile.

Public Improvements: means a part or all of the improvements authorized to be planned, designed, acquired, constructed, installed, relocated, redeveloped and financed as generally described in the Special District Act, except as specifically limited in Section V below to serve the future taxpayers and inhabitants of the Service Area as determined by the Board of the District.

Regional Improvements: means Public Improvements and facilities that benefit the Service Area and which are to be financed pursuant to Section VI below.

Service Area: means the property within the Initial District Boundary Map and the Inclusion Area Boundary Map.

Service Plan: means this service plan for the District approved by City Council.

Service Plan Amendment: means an amendment to the Service Plan approved by City Council in accordance with the City's ordinance and the applicable state law.

Special District Act: means Section 32-1-101, et seq., of the Colorado Revised Statutes, as amended from time to time.

State: means the State of Colorado.

Taxable Property: means real or personal property within the Service Area subject to ad valorem taxes imposed by the Districts.

Taxing District: means District Nos. 2, 3, 4, 5, 6, 7, 8 and 9.

III. BOUNDARIES

The area of the Initial District Boundaries includes approximately .009 acre and the total area proposed to be included in the Inclusion Area Boundaries is approximately Nine Hundred Fifty-Nine (959) acres. A legal description of the Initial District Boundaries and the Inclusion Area Boundaries is attached hereto as **Exhibit A**. A vicinity map is attached hereto as **Exhibit B**. A map of the Initial District Boundaries is attached hereto as **Exhibit C-1**, and a map of the Inclusion Area Boundaries is attached hereto as **Exhibit C2**. It is anticipated that the District's boundaries may change from time to time as it undergoes inclusions and exclusions pursuant to Section 32-1-401, et seq., C.R.S., and Section 32-1-501, et seq., C.R.S., subject to the limitations set forth in Article V below.

IV. PROPOSED LAND USE/POPULATION PROJECTIONS/ASSESSED VALUATION

The Service Area consists of approximately Nine Hundred Fifty-Nine (959) acres of vacant land intended to be developed as a mixed-use community including retail, commercial, office, industrial, hospitality and multi-family residential uses. The current assessed valuation of the Service Area is \$0.00 for purposes of this Service Plan and, at build out, is expected to be sufficient to reasonably discharge the Debt under the Financial Plan. The population of the Districts at build-out is estimated to be approximately Three Thousand (3,000) residents and a day-time population of Seventeen Thousand Six Hundred (17,600) people.

Approval of this Service Plan by the City does not imply approval of the development of a specific area within the District, nor does it imply approval of the number of residential units or the total site/floor area of commercial or industrial buildings identified in this Service Plan or any of the exhibits attached thereto, unless the same is contained within an Approved Development Plan.

V. DESCRIPTION OF PROPOSED POWERS, IMPROVEMENTS AND SERVICES

A. Powers of the District and Service Plan Amendment.

The District shall have the power and authority to provide the Public Improvements and related operation and maintenance services within and without the boundaries of the District as such power and authority is described in the Special District Act, and other applicable statutes, common law and the Constitution, subject to the limitations set forth herein.

1. Operations and Maintenance Limitation. The purpose of the Districts is to plan for, design, acquire, construct, install, relocate, redevelop and finance the Public Improvements. The Districts shall dedicate the Public Improvements to the City or other appropriate jurisdiction or owners association in a manner consistent with the Approved Development Plan and other rules and regulations of the City and applicable provisions of the City Code. The Districts shall be authorized, but not obligated, to own, operate and maintain Public Improvements not otherwise required to be dedicated to the City or other public entity, including, but not limited to street improvements (including roads, curbs, gutters, culverts, sidewalks, bridges, parking facilities, paving, lighting, grading, landscaping, and other street improvements), traffic and safety controls, retaining walls, park and recreation improvements and facilities, trails, open space, landscaping, drainage improvements (including detention and retention ponds, trickle channels, and other drainage facilities), irrigation system improvements (including wells, pumps, storage facilities, and distribution facilities), and all necessary equipment and appurtenances incident thereto. Any Fee imposed by the Districts for access to such park and recreation improvements shall not result in Non-District Aurora residents paying a user fee that is greater than, or otherwise disproportionate to, similar fees and taxes paid by residents of the Districts. However, the Districts shall be entitled to impose an administrative Fee as necessary to cover additional expenses associated with Non-District Aurora residents to ensure that such costs are not the responsibility of Districts residents. All such Fees shall be based upon the Districts' determination that such Fees do not exceed reasonable annual market fees for users of such facilities. Notwithstanding the foregoing, all parks and trails owned by the Districts shall be open to the general public and Non-District Aurora residents, subject to the rules and regulations of the Districts as adopted from time to time. Trails which are interconnected with a city or regional trail system shall be open to the public free of charge and on the same basis as residents and owners of taxable property within the Districts.

2. Fire Protection Limitation. The District shall not be authorized to plan for, design, acquire, construct, install, relocate, redevelop, finance, operate or maintain fire protection facilities or services, unless such facilities and services are provided pursuant to an intergovernmental agreement with the City. The authority to plan for, design, acquire, construct, install, relocate, redevelop or finance fire hydrants and related improvements installed as part of the water system shall not be limited by this provision.

3. Television Relay and Translation Limitation. The District shall not be authorized to plan for, design, acquire, construct, install, relocate, redevelop, finance, operate or maintain television relay and translation facilities and services, other than for the installation of conduit as a part of a street construction project, unless such facilities and services are provided pursuant to an intergovernmental agreement with the City.

4. Golf Course Construction Limitation. Acknowledging that the City has financed public golf courses and desires to coordinate the construction of public golf courses in the City's boundaries, the District shall not be authorized to plan, design, acquire, construct, install, relocate, redevelop, finance, operate or maintain a golf course unless such activity is pursuant to an intergovernmental agreement with the City.

5. Construction Standards Limitation. The District will ensure that the Public Improvements are designed and constructed in accordance with the standards and

specifications of the City and of other governmental entities having proper jurisdiction. The District will obtain the City's approval of civil engineering plans and will obtain applicable permits for construction and installation of Public Improvements prior to performing such work.

6. Privately Placed Debt Limitation. Prior to the issuance of any privately placed Debt, the District shall obtain the certification of an External Financial Advisor substantially as follows:

We are [I am] an External Financial Advisor within the meaning of the District's Service Plan.

We [I] certify that (1) the net effective interest rate (calculated as defined in Section 32-1-103(12), C.R.S.) to be borne by [insert the designation of the Debt] does not exceed a reasonable current [tax-exempt] [taxable] interest rate, using criteria deemed appropriate by us [me] and based upon our [my] analysis of comparable high yield securities; and (2) the structure of [insert designation of the Debt], including maturities and early redemption provisions, is reasonable considering the financial circumstances of the District.

7. Inclusion Limitation. The Districts shall not include within any of their boundaries any property outside the Service Area without the prior written consent of the City. The Districts shall not include within any of its boundaries any property inside the inclusion area boundaries without the prior written consent of the City except upon petition of the fee owner or owners of 100 percent of such property as provided in Section 32-1-401(1)(a), C.R.S.

8. Overlap Limitation. The boundaries of the Districts shall not overlap unless the aggregate mill levy for payment of Debt of the overlapping Districts will not at any time exceed the Maximum Debt Mill Levy of the Districts. Additionally, the Districts shall not consent to the organization of any other district organized under the Special District Act within the Service Area which will overlap the boundaries of the Districts unless the aggregate mill levy for payment of Debt of such proposed districts will not at any time exceed the Maximum Debt Mill Levy of the Districts.

9. Initial Debt Limitation. On or before the effective date of approval by the City of an Approved Development Plan, the District shall not: (a) issue any Debt; nor (b) impose a mill levy for the payment of Debt by direct imposition or by transfer of funds from the operating fund to the Debt service funds; nor (c) impose and collect any Fees used for the purpose of repayment of Debt.

10. Total Debt Issuance Limitation. The District shall not issue Debt in excess of Five Hundred Million Dollars (\$500,000,000).

11. Fee Limitation. Each of the Districts may impose and collect Fees as a source of revenue for repayment of debt, capital costs, and/or for operations and maintenance. No Fee related to the funding of costs of a capital nature shall be authorized to be imposed upon or collected from Taxable Property owned or occupied by an End User which has the effect,

intentional or otherwise, of creating a capital cost payment obligation in any year on any Taxable Property owned or occupied by an End User. Notwithstanding any of the foregoing, the restrictions in this definition shall not apply to any Fee imposed upon or collected from Taxable Property for the purpose of funding operation and maintenance costs of the Districts.

12. Monies from Other Governmental Sources. The District shall not apply for or accept Conservation Trust Funds, Great Outdoors Colorado Funds, or other funds available from or through governmental or non-profit entities that the City is eligible to apply for, except pursuant to an intergovernmental agreement with the City. This Section shall not apply to specific ownership taxes which shall be distributed to and a revenue source for the District without any limitation.

13. Consolidation Limitation. The District shall not file a request with any Court to consolidate with another Title 32 district without the prior written consent of the City, unless such consolidation is with one or more of the Taxing Districts.

14. Bankruptcy Limitation. All of the limitations contained in this Service Plan, including, but not limited to, those pertaining to the Maximum Debt Mill Levy, Maximum Debt Mill Levy Imposition Term and the Fees have been established under the authority of the City to approve a Service Plan with conditions pursuant to Section 32-1-204.5, C.R.S. It is expressly intended that such limitations:

(a) Shall not be subject to set-aside for any reason or by any court of competent jurisdiction, absent a Service Plan Amendment; and

(b) Are, together with all other requirements of Colorado law, included in the “political or governmental powers” reserved to the State under the U.S. Bankruptcy Code (11 U.S.C.) Section 903, and are also included in the “regulatory or electoral approval necessary under applicable nonbankruptcy law” as required for confirmation of a Chapter 9 Bankruptcy Plan under Bankruptcy Code Section 943(b)(6).

Any Debt, issued with a pledge or which results in a pledge, that exceeds the Maximum Debt Mill Levy and the Maximum Debt Mill Levy Imposition Term, shall be deemed a material modification of this Service Plan pursuant to Section 32-1-207, C.R.S. and shall not be an authorized issuance of Debt unless and until such material modification has been approved by the City as part of a Service Plan Amendment.

15. Service Plan Amendment Requirement. This Service Plan has been designed with sufficient flexibility to enable the District to provide required services and facilities under evolving circumstances without the need for numerous amendments. Actions of the District which violate the limitations set forth in V.A.1-14 above or in VII.B-G. shall be deemed to be material modifications to this Service Plan and the City shall be entitled to all remedies available under State and local law to enjoin such actions of the District.

B. Preliminary Engineering Survey.

The District shall have authority to provide for the planning, design, acquisition, construction, installation, relocation, redevelopment, maintenance, and financing of the Public Improvements within and without the boundaries of the District, to be more specifically defined in an Approved Development Plan. An estimate of the costs of the Public Improvements which may be planned for, designed, acquired, constructed, installed, relocated, redeveloped, maintained or financed was prepared based upon a preliminary engineering survey and estimates derived from the zoning on the property in the Service Area and is approximately One Hundred Fifty Million Dollars (\$150,000,000).

All of the Public Improvements will be designed in such a way as to assure that the Public Improvements standards will be compatible with those of the City and shall be in accordance with the requirements of the Approved Development Plan. All construction cost estimates are based on the assumption that construction conforms to applicable local, State or Federal requirements.

C. Multiple District Structure.

It is anticipated that the Districts, collectively, will undertake the financing and construction of the improvements contemplated herein. Specifically, the Districts shall enter into an Intergovernmental Cost Sharing and Recovery Agreement which shall govern the relationships between and among the Districts with respect to the financing, construction and operation of the improvements contemplated herein. The District will establish a mechanism whereby any one or more of the Districts may separately or cooperatively fund, construct, install and operate the improvements.

VI. REGIONAL IMPROVEMENTS

The District shall be authorized to provide for the planning, design, acquisition, construction, installation, relocation and/or redevelopment and a contribution to the funding of the Regional Improvements and fund the administration and overhead costs related to the provisions of the Regional Improvements incurred as a result of participation in the alternatives set forth in Section VI.A, B or C below.

The District shall impose the ARI Mill Levy and shall convey it as follows:

A. If the District has executed an ARI Authority Establishment Agreement and the City has been offered the opportunity to execute an ARI Authority Establishment Agreement, the terms of which provide for the City to appoint no less than thirty percent (30%) and no more than forty-nine percent (49%) of the board members who will serve as the board of directors of the ARI Authority to be established by such ARI Authority Establishment Agreement, regardless as to whether the City approves the execution of such ARI Authority Establishment Agreement, the revenue from the ARI Mill Levy shall be conveyed to the ARI Authority for the planning, designing, constructing, installing, acquiring, relocating, redeveloping or financing of the Regional Improvements in the ARI Master Plan and for the operations of such ARI Authority; or

B. If the City and the District have executed an intergovernmental agreement then the revenue from the ARI Mill Levy shall be conveyed to the City for use in planning, designing, constructing, installing, acquiring, relocating, redeveloping or financing of the Regional Improvements which benefit the service users and taxpayers of the District in accordance with such agreement; or

C. If neither Section VI.A nor VI.B above is applicable then the revenue shall be conveyed to the City and (i) the City shall place in a special account all revenues received from the ARI Mill Levy imposed in the Service Area under this Section VI and shall not expend such revenue until an intergovernmental agreement is executed between the District establishing the terms and conditions for the provision of the Regional Improvements; and (ii) if the intergovernmental agreement is not executed within two (2) years from the date of the approval of the Service Plan by the City and neither Section VI.A nor VI.B above have occurred within two (2) years from the date of the approval of the Service Plan by the City, then the revenue from the ARI Mill Levy shall be conveyed to the City for use by the City in the planning, designing, constructing, installing, acquiring, relocating, redeveloping or financing of the Regional Improvements which benefit the service users or taxpayers of the District as prioritized and determined by the City.

As set forth in the definition of the ARI Mill Levy, the District may, pursuant to any intergovernmental agreement with the City, extend the terms for application of the ARI Mill Levy beyond the years set forth in Sections VI.A and VI. B above. The Maximum Mill Levy Imposition Term shall include the terms and any extension of such terms, as set forth in Sections A, B and C of the definition of the ARI Mill Levy.

The Regional Improvements shall be limited to the provision of the planning, design, acquisition, construction, installation, relocation and/or redevelopment of street and transportation related improvements as defined in the Special District Act and the administration and overhead costs incurred as a result of participation in the alternative set forth in Section VI.A, B or C set forth above, unless the City has agreed otherwise in writing; provided, however in no event shall the Regional Improvements include water or sanitary sewer improvements unless such improvements are necessary as a part of completing street and transportation related improvements. The District shall cease to be obligated to impose, collect and convey to the City the revenue from the ARI Mill Levy described in this Section VI at such time as the area within the District's boundaries is included within a different district organized under the Special District Act, or a General Improvement District organized under Section 31-25-601, et seq., C.R.S., or Business Improvement District organized under Section 31-25-1201, et seq., C.R.S., which other district has been organized to fund a part or all of the Regional Improvements.

The District shall have the authority to issue Debt for the Regional Improvements, in an amount not to exceed One Hundred Million Dollars (\$100,000,000) pursuant to agreements as described in VI.A, B or C above.

VII. FINANCIAL PLAN

A. General.

The District shall be authorized to provide for the planning, design, acquisition, construction, installation, relocation and/or redevelopment of the Public Improvements from its revenues and by and through the proceeds of Debt to be issued by the District. The Financial Plan for the District shall be to issue such Debt as the District can reasonably pay within the Maximum Debt Mill Levy Imposition Term from revenues derived from the Maximum Debt Mill Levy and other legally available revenues. The total Debt that the District shall be permitted to issue shall not exceed Five Hundred Million Dollars (\$500,000,000) and shall be permitted to be issued on a schedule and in such year or years as the District determine shall meet the needs of the Financial Plan referenced above and phased to serve development as it occurs. All bonds and other Debt issued by the District may be payable from any and all legally available revenues of the District, including general ad valorem taxes and Fees to be imposed upon all Taxable Property within the District. The District will also rely upon various other revenue sources authorized by law. These will include the power to assess Fees, rates, tolls, penalties, or charges as provided in Section 32-1-1001(1), C.R.S., as amended from time to time.

B. Maximum Voted Interest Rate and Maximum Underwriting Discount.

The interest rate on any Debt is expected to be the market rate at the time the Debt is issued. In the event of a default, the proposed maximum interest rate on any Debt is not expected to exceed eighteen percent (18%). The proposed maximum underwriting discount will be five percent (5%). Debt, when issued, will comply with all relevant requirements of this Service Plan, State law and Federal law as then applicable to the issuance of public securities.

C. Maximum Debt Mill Levy.

The “Maximum Debt Mill Levy” shall be the maximum mill levy the District is permitted to impose upon the taxable property within the District for payment of Debt, and shall be determined as follows:

1. For the portion of any aggregate District’s Debt which exceeds fifty percent (50%) of the District’s assessed valuation, the Maximum Debt Mill Levy for such portion of Debt shall be fifty (50) mills less the number of mills necessary to pay unlimited mill levy Debt described in Section VII.C.2 below; provided that if, on or after January 1, 2004, there are changes in the method of calculating assessed valuation or any constitutionally mandated tax credit, cut or abatement; the mill levy limitation applicable to such Debt may be increased or decreased to reflect such changes, such increases or decreases to be determined by the Board in good faith (such determination to be binding and final) so that to the extent possible, the actual tax revenues generated by the mill levy, as adjusted for changes occurring after January 1, 2004, are neither diminished nor enhanced as a result of such changes. For purposes of the foregoing, a change in the ratio of actual valuation shall be deemed to be a change in the method of calculating assessed valuation.

2. For the portion of any aggregate District's Debt which is equal to or less than fifty percent (50%) of the District's assessed valuation, either on the date of issuance or at any time thereafter, the mill levy to be imposed to repay such portion of Debt shall not be subject to the Maximum Debt Mill Levy and, as a result, the mill levy may be such amount as is necessary to pay the Debt service on such Debt, without limitation of rate.

3. For purposes of the foregoing, once Debt has been determined to be within Section VII.C.2 above, so that the District is entitled to pledge to its payment an unlimited ad valorem mill levy, the District may provide that such Debt shall remain secured by such unlimited mill levy, notwithstanding any subsequent change in the District's Debt to assessed ratio. All Debt issued by the District must be issued in compliance with the requirements of Section 32-1-1101, C.R.S. and all other requirements of State law.

To the extent that the District is composed of or subsequently organized into one or more subdistricts as permitted under Section 32-1-1101, C.R.S., the term "District" as used herein shall be deemed to refer to the District and to each such subdistrict separately, so that each of the subdistricts shall be treated as a separate, independent district for purposes of the application of this definition.

D. Maximum Debt Mill Levy Imposition Term.

The District shall have the authority to impose the ARI Mill Levy for the terms as set forth in Section VI. Other than the ARI Mill Levy, the District shall not impose a levy for repayment of any and all Debt (or use the proceeds of any mill levy for repayment of Debt) on any single property developed for residential uses which exceeds forty (40) years after the year of the initial imposition of such mill levy unless a majority of the Board of Directors of the District are residents of the District and have voted in favor of a refunding of a part or all of the Debt and such refunding will result in a net present value savings as set forth in Section 11-56-101, C.R.S.; et seq.

E. Debt Repayment Sources.

The District may impose a mill levy on taxable property within its boundaries as a primary source of revenue for repayment of debt service and for operations and maintenance. The District may also rely upon various other revenue sources authorized by law. At the District's discretion, these may include the power to assess fees, rates, tolls, penalties, or charges as provided in Section 32-1-1001(l), C.R.S., as amended from time to time. In no event shall the debt service mill levy in the District exceed the Maximum Debt Mill Levy or, for residential property within the District, the Maximum Debt Mill Levy Imposition Term, except pursuant to an intergovernmental agreement between the District and the City for Regional Improvements.

F. Debt Instrument Disclosure Requirement.

In the text of each Bond and any other instrument representing and constituting Debt, the District shall set forth a statement in substantially the following form:

By acceptance of this instrument, the owner of this Bond agrees and consents to all of the limitations in respect of the payment of the principal of and interest on this Bond contained herein, in the resolution of the District authorizing the issuance of this Bond and in the Service Plan for creation of the District.

Similar language describing the limitations in respect of the payment of the principal of and interest on Debt set forth in this Service Plan shall be included in any document used for the offering of the Debt for sale to persons, including, but not limited to, a developer of property within the boundaries of the District.

G. Security for Debt.

The District shall not pledge any revenue or property of the City as security for the indebtedness set forth in this Service Plan. Approval of this Service Plan shall not be construed as a guarantee by the City of payment of any of the District's obligations; nor shall anything in the Service Plan be construed so as to create any responsibility or liability on the part of the City in the event of default by the District in the payment of any such obligation.

H. TABOR Compliance.

The District will comply with the provisions of TABOR. In the discretion of the Board, the District may set up other qualifying entities to manage, fund, construct and operate facilities, services, and programs. To the extent allowed by law, any entity created by the District will remain under the control of the District's Board.

I. District's Operating Costs.

The estimated cost of acquiring land, engineering services, legal services and administrative services, together with the estimated costs of the District's organization and initial operations, are anticipated to be Seventy-Five Thousand Dollars (\$75,000), which will be eligible for reimbursement from Debt proceeds.

In addition to the capital costs of the Public Improvements, the District will require operating funds for administration and to plan and cause the Public Improvements to be constructed and maintained. The first year's operating budget is estimated to be Fifty Thousand Dollars (\$50,000) which is anticipated to be derived from property taxes and other revenues.

The Maximum Debt Mill Levy for the repayment of Debt shall not apply to the District's ability to increase its mill levy as necessary for provision of operation and maintenance services to its taxpayers and service users.

VIII. ANNUAL REPORT

A. General.

The District shall be responsible for submitting an annual report to the Manager of the Office of Development Assistance of the City Manager's Office no later than August 1st of each year following the year in which the Order and Decree creating the District has been issued.

B. Reporting of Significant Events.

The annual report shall include information as to any of the following:

1. Boundary changes made or proposed to the District's boundary as of December 31 of the prior year.
2. Intergovernmental Agreements with other governmental entities, either entered into or proposed as of December 31 of the prior year.
3. Copies of the District's rules and regulations, if any as of December 31 of the prior year.
4. A summary of any litigation which involves the District Public Improvements as of December 31 of the prior year.
5. Status of the District's construction of the Public Improvements as of December 31 of the prior year.
6. A list of all facilities and improvements constructed by the District that have been dedicated to and accepted by the City as of December 31 of the prior year.
7. The assessed valuation of the District for the current year.
8. Current year budget including a description of the Public Improvements to be constructed in such year.
9. Audit of the District's financial statements, for the year ending December 31 of the previous year, prepared in accordance with generally accepted accounting principles or audit exemption, if applicable.
10. Notice of any uncured events of default by the District, which continue beyond a ninety (90) day period, under any Debt instrument.
11. Any inability of the District to pay its obligations as they come due, in accordance with the terms of such obligations, which continue beyond a ninety (90) day period.

IX. DISSOLUTION

Upon an independent determination of the City Council that the purposes for which the District was created have been accomplished, the District agrees to file petitions in the appropriate District Court for dissolution, pursuant to the applicable State statutes. In no event shall a dissolution occur until the District has provided for the payment or discharge of all of their outstanding indebtedness and other financial obligations as required pursuant to State statutes.

X. DISCLOSURE TO PURCHASERS

The District will use reasonable efforts to assure that all developers of the property located within the District provide written notice to all purchasers of property in the District regarding the Maximum Debt Mill Levy, as well as a general description of the District's authority to impose and collect rates, Fees, tolls and charges. The form of notice shall be filed with the City prior to the initial issuance of the Debt of the District imposing the mill levy which is the subject of the Maximum Debt Mill Levy.

XI. INTERGOVERNMENTAL AGREEMENT

The form of the intergovernmental agreement required by the City Code, relating to the limitations imposed on the District's activities, is attached hereto as **Exhibit D**. The District shall approve the intergovernmental agreement in the form attached as **Exhibit D** at its first Board meeting after its organizational election. Failure of the District to execute the intergovernmental agreement as required herein shall constitute a material modification and shall require a Service Plan Amendment. The City Council shall approve the intergovernmental agreement in the form attached as **Exhibit D** at the public hearing approving the Service Plan.

XII. CONCLUSION

It is submitted that this Service Plan for the District, as required by Section 32-1-203(2), C.R.S., and Section 122-35 of the City Code, establishes that:

1. There is sufficient existing and projected need for organized service in the area to be serviced by the District;
2. The existing service in the area to be served by the District is inadequate for present and projected needs;
3. The District is capable of providing economical and sufficient service to the area within its proposed boundaries; and
4. The area to be included in the District does have, and will have, the financial ability to discharge the proposed indebtedness on a reasonable basis.
5. Adequate service is not, and will not be, available to the area through the City or county or other existing municipal or quasi-municipal corporations, including existing special districts, within a reasonable time and on a comparable basis.

6. The facility and service standards of the District are compatible with the facility and service standards of the City within which the special district is to be located and each municipality which is an interested party under Section 32-1-204(1), C.R.S.

7. The proposal is in substantial compliance with a comprehensive plan adopted pursuant to the City Code.

8. The proposal is in compliance with any duly adopted City, regional or state long-range water quality management plan for the area.

9. The creation of the District is in the best interests of the area proposed to be served.

EXHIBIT A

Legal Descriptions

DISTRICT NO. 1 INITIAL BOUNDARY MAP

LAND DESCRIPTION

A PARCEL OF LAND BEING A PORTION OF THE SOUTHEAST QUARTER OF SECTION 6, TOWNSHIP 3 SOUTH, RANGE 65 WEST OF THE 6TH P.M., CITY OF AURORA, COUNTY OF ADAMS, STATE OF COLORADO BEING MORE PARTICULARLY DESCRIBED AS FOLLOWS

COMMENCING AT THE CENTER QUARTER CORNER OF SAID SECTION 6, THENCE S65°59'39"E A DISTANCE OF 168.71 FEET TO THE POINT OF BEGINNING;
THENCE N88°21'15"E FOR A DISTANCE OF 20.00 FEET;
THENCE S01°38'45"E FOR A DISTANCE OF 20.00 FEET;
THENCE S88°21'15"W FOR A DISTANCE OF 20.00 FEET;
THENCE N01°38'45"W FOR A DISTANCE OF 20.00 FEET TO THE POINT OF BEGINNING;

SAID PARCEL CONTAINS 0.009 ACRES (400 SQ. FT.) MORE OR LESS.

ALL LINEAL UNITS ARE IN U.S. SURVEY FEET.

BASIS OF BEARING:

BEARINGS ARE BASED ON AN ASSUMED BEARING OF S00°33'21"E ALONG THE EASTERLY LINE OF THE SOUTHWEST QUARTER OF SECTION 7, TOWNSHIP 3 SOUTH RANGE 65 WEST OF THE 6TH P.M. BEING MONUMENTED AS A FOUND 3 1/4" ALUMINUM CAP PLS # 25379 IN RANGEBOX AT THE CENTER QUARTER CORNER AND A FOUND 2 1/2" ALUMINUM CAP PLS #28285 AT THE SOUTH QUARTER CORNER.

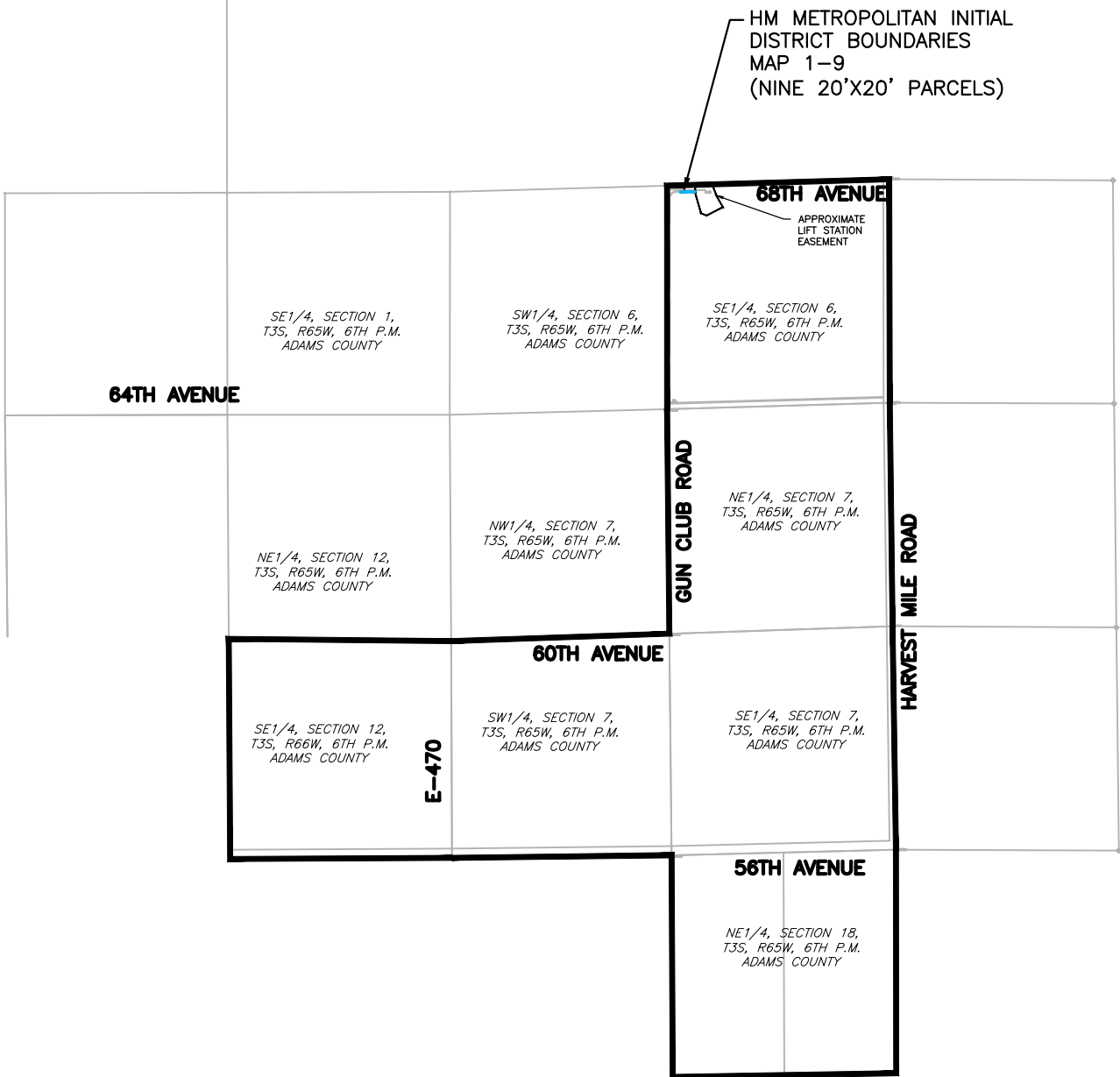
PREPARED BY: DOMINIC BEJARANO
REVIEWED BY: RICHARD A. NOBBE, P.L.S.
FOR AND ON BEHALF OF
MARTIN/MARTIN CONSULTING ENGINEERS, INC.
12499 WEST COLFAX AVENUE
LAKEWOOD, COLORADO 80215
MAY 14, 2019



EXHIBIT B

Aurora Vicinity Map

VICINITY MAP



SCALE: 1"=2000'
ALL DIMENSIONS ARE U.S. SURVEY FEET



THIS EXHIBIT DOES NOT REPRESENT A MONUMENTED LAND SURVEY. IT IS ONLY TO DEPICT THE ATTACHED DESCRIPTION

MAY 15, 2019

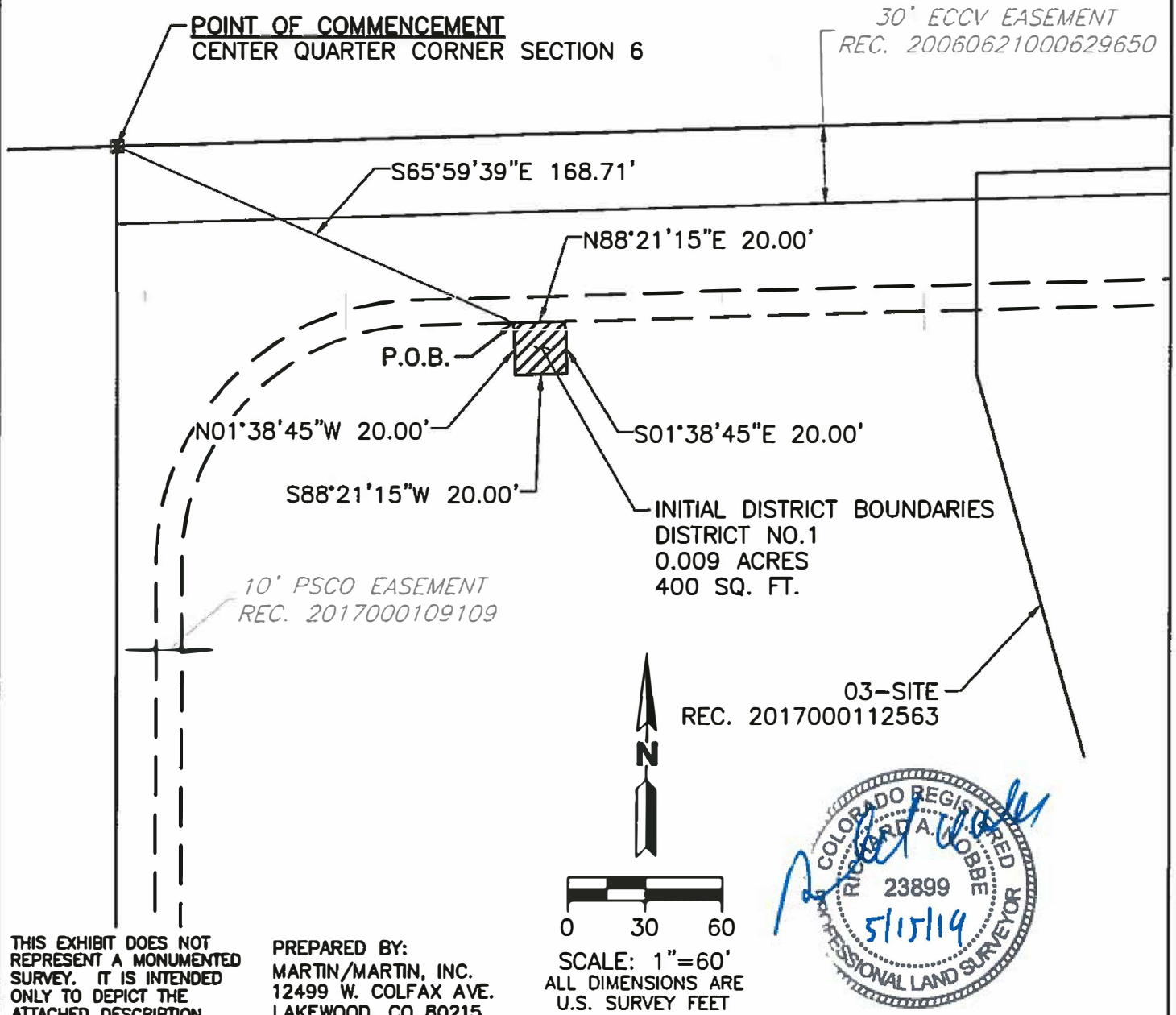
M MARTIN/MARTIN
CONSULTING ENGINEERS

12499 WEST COLFAX AVENUE, LAKEWOOD, COLORADO 80215
303.431.6100 MARTINMARTIN.COM

EXHIBIT C-1

Initial District Boundary Map

DISTRICT NO. 1 INITIAL BOUNDARY MAP



THIS EXHIBIT DOES NOT REPRESENT A MONUMENTED SURVEY. IT IS INTENDED ONLY TO DEPICT THE ATTACHED DESCRIPTION.

PREPARED BY:
MARTIN/MARTIN, INC.
12499 W. COLFAX AVE.
LAKEWOOD, CO 80215

CITY OF AURORA, COLORADO

A PARCEL OF LAND LOCATED WITHIN THE SOUTHEAST QUARTER OF SECTION 6, TOWNSHIP 3 SOUTH, RANGE 65 WEST OF THE 6TH P.M., CITY OF AURORA, COUNTY OF ADAMS, STATE OF COLORADO.

DRAWN BY: DJS	SCALE: 1" = 60'	R.O. W. FILE NUMBER
CHECKED BY: RAN	DATE: 05-14-2019	JOB NUMBER: 17.0333

EXHIBIT C-2

Inclusion Area Boundary Map

FUTURE INCLUSION AREA MAP

SHEET 1 OF 4

LAND DESCRIPTION

A PARCEL OF LAND BEING THE SOUTHEAST QUARTER OF SECTION 6, THE NORTHEAST QUARTER AND THE SOUTH HALF OF SECTION 7, THE NORTHEAST QUARTER OF SECTION 18, TOWNSHIP 3 SOUTH, RANGE 65 WEST OF THE SIXTH PRINCIPAL MERIDIAN TOGETHER WITH THE SOUTHEAST QUARTER OF SECTION 12, TOWNSHIP 3 SOUTH, RANGE 66 WEST OF THE 6TH PRINCIPAL MERIDIAN, CITY OF AURORA, COUNTY OF ADAMS, STATE OF COLORADO

SAID PARCEL CONTAINS 958.975 ACRES (41,772,930 SQ. FT.) MORE OR LESS.

ALL LINEAL UNITS ARE IN U.S. SURVEY FEET.

EXCLUDING THE FOLLOWING NINE (9) PARCELS;

DISTRICT NO. 1 INITIAL BOUNDARY MAP

COMMENCING AT THE CENTER QUARTER CORNER OF SAID SECTION 6, THENCE S65°59'39"E A DISTANCE OF 168.71 FEET TO THE POINT OF BEGINNING;

THENCE N88°21'15"E FOR A DISTANCE OF 20.00 FEET;

THENCE S01°38'45"E FOR A DISTANCE OF 20.00 FEET;

THENCE S88°21'15"W FOR A DISTANCE OF 20.00 FEET;

THENCE N01°38'45"W FOR A DISTANCE OF 20.00 FEET TO THE POINT OF BEGINNING;

SAID PARCEL CONTAINS 0.009 ACRES (400 SQ. FT.) MORE OR LESS.

DISTRICT NO. 2 INITIAL BOUNDARY MAP

COMMENCING AT THE CENTER QUARTER CORNER OF SAID SECTION 6, THENCE S68°38'56"E A DISTANCE OF 186.94 FEET TO THE POINT OF BEGINNING;

THENCE N88°21'15"E FOR A DISTANCE OF 20.00 FEET;

THENCE S01°38'45"E FOR A DISTANCE OF 20.00 FEET;

THENCE S88°21'15"W FOR A DISTANCE OF 20.00 FEET;

THENCE N01°38'45"W FOR A DISTANCE OF 20.00 FEET TO THE POINT OF BEGINNING;

SAID PARCEL CONTAINS 0.009 ACRES (400 SQ. FT.) MORE OR LESS.

DISTRICT NO. 3 INITIAL BOUNDARY MAP

COMMENCING AT THE CENTER QUARTER CORNER OF SAID SECTION 6, THENCE S70°49'40"E A DISTANCE OF 205.50 FEET TO THE POINT OF BEGINNING;

THENCE N88°21'15"E FOR A DISTANCE OF 20.00 FEET;

THENCE S01°38'45"E FOR A DISTANCE OF 20.00 FEET;

THENCE S88°21'15"W FOR A DISTANCE OF 20.00 FEET;

THENCE N01°38'45"W FOR A DISTANCE OF 20.00 FEET TO THE POINT OF BEGINNING;

SAID PARCEL CONTAINS 0.009 ACRES (400 SQ. FT.) MORE OR LESS.

FUTURE INCLUSION AREA MAP

SHEET 2 OF 4

DISTRICT NO. 4 INITIAL BOUNDARY MAP

COMMENCING AT THE CENTER QUARTER CORNER OF SAID SECTION 6, THENCE S72°38'37"E A DISTANCE OF 224.31 FEET TO THE POINT OF BEGINNING;
THENCE N88°21'15"E FOR A DISTANCE OF 20.00 FEET;
THENCE S01°38'45"E FOR A DISTANCE OF 20.00 FEET;
THENCE S88°21'15"W FOR A DISTANCE OF 20.00 FEET;
THENCE N01°38'45"W FOR A DISTANCE OF 20.00 FEET TO THE POINT OF BEGINNING;

SAID PARCEL CONTAINS 0.009 ACRES (400 SQ. FT.) MORE OR LESS.

DISTRICT NO. 5 INITIAL BOUNDARY MAP

COMMENCING AT THE CENTER QUARTER CORNER OF SAID SECTION 6, THENCE S74°10'39"E A DISTANCE OF 243.31 FEET TO THE POINT OF BEGINNING;
THENCE N88°21'15"E FOR A DISTANCE OF 20.00 FEET;
THENCE S01°38'45"E FOR A DISTANCE OF 20.00 FEET;
THENCE S88°21'15"W FOR A DISTANCE OF 20.00 FEET;
THENCE N01°38'45"W FOR A DISTANCE OF 20.00 FEET TO THE POINT OF BEGINNING;

SAID PARCEL CONTAINS 0.009 ACRES (400 SQ. FT.) MORE OR LESS.

DISTRICT NO. 6 INITIAL BOUNDARY MAP

COMMENCING AT THE CENTER QUARTER CORNER OF SAID SECTION 6, THENCE S75°29'17"E A DISTANCE OF 262.45 FEET TO THE POINT OF BEGINNING;
THENCE N88°21'15"E FOR A DISTANCE OF 20.00 FEET;
THENCE S01°38'45"E FOR A DISTANCE OF 20.00 FEET;
THENCE S88°21'15"W FOR A DISTANCE OF 20.00 FEET;
THENCE N01°38'45"W FOR A DISTANCE OF 20.00 FEET TO THE POINT OF BEGINNING;

SAID PARCEL CONTAINS 0.009 ACRES (400 SQ. FT.) MORE OR LESS.

DISTRICT NO. 7 INITIAL BOUNDARY MAP

COMMENCING AT THE CENTER QUARTER CORNER OF SAID SECTION 6, THENCE S76°37'13"E A DISTANCE OF 281.72 FEET TO THE POINT OF BEGINNING;
THENCE N88°21'15"E FOR A DISTANCE OF 20.00 FEET;
THENCE S01°38'45"E FOR A DISTANCE OF 20.00 FEET;
THENCE S88°21'15"W FOR A DISTANCE OF 20.00 FEET;
THENCE N01°38'45"W FOR A DISTANCE OF 20.00 FEET TO THE POINT OF BEGINNING;

SAID PARCEL CONTAINS 0.009 ACRES (400 SQ. FT.) MORE OR LESS.

FUTURE INCLUSION AREA MAP

SHEET 3 OF 4

DISTRICT NO. 8 INITIAL BOUNDARY MAP

COMMENCING AT THE CENTER QUARTER CORNER OF SAID SECTION 6, THENCE S77°36'25"E A DISTANCE OF 301.08 FEET TO THE POINT OF BEGINNING;
THENCE N88°21'15"E FOR A DISTANCE OF 20.00 FEET;
THENCE S01°38'45"E FOR A DISTANCE OF 20.00 FEET;
THENCE S88°21'15"W FOR A DISTANCE OF 20.00 FEET;
THENCE N01°38'45"W FOR A DISTANCE OF 20.00 FEET TO THE POINT OF BEGINNING;

SAID PARCEL CONTAINS 0.009 ACRES (400 SQ. FT.) MORE OR LESS.

DISTRICT NO. 9 INITIAL BOUNDARY MAP

COMMENCING AT THE CENTER QUARTER CORNER OF SAID SECTION 6, THENCE S78°28'27"E A DISTANCE OF 320.52 FEET TO THE POINT OF BEGINNING;
THENCE N88°21'15"E FOR A DISTANCE OF 20.00 FEET;
THENCE S01°38'45"E FOR A DISTANCE OF 20.00 FEET;
THENCE S88°21'15"W FOR A DISTANCE OF 20.00 FEET;
THENCE N01°38'45"W FOR A DISTANCE OF 20.00 FEET TO THE POINT OF BEGINNING;

SAID PARCEL CONTAINS 0.009 ACRES (400 SQ. FT.) MORE OR LESS.

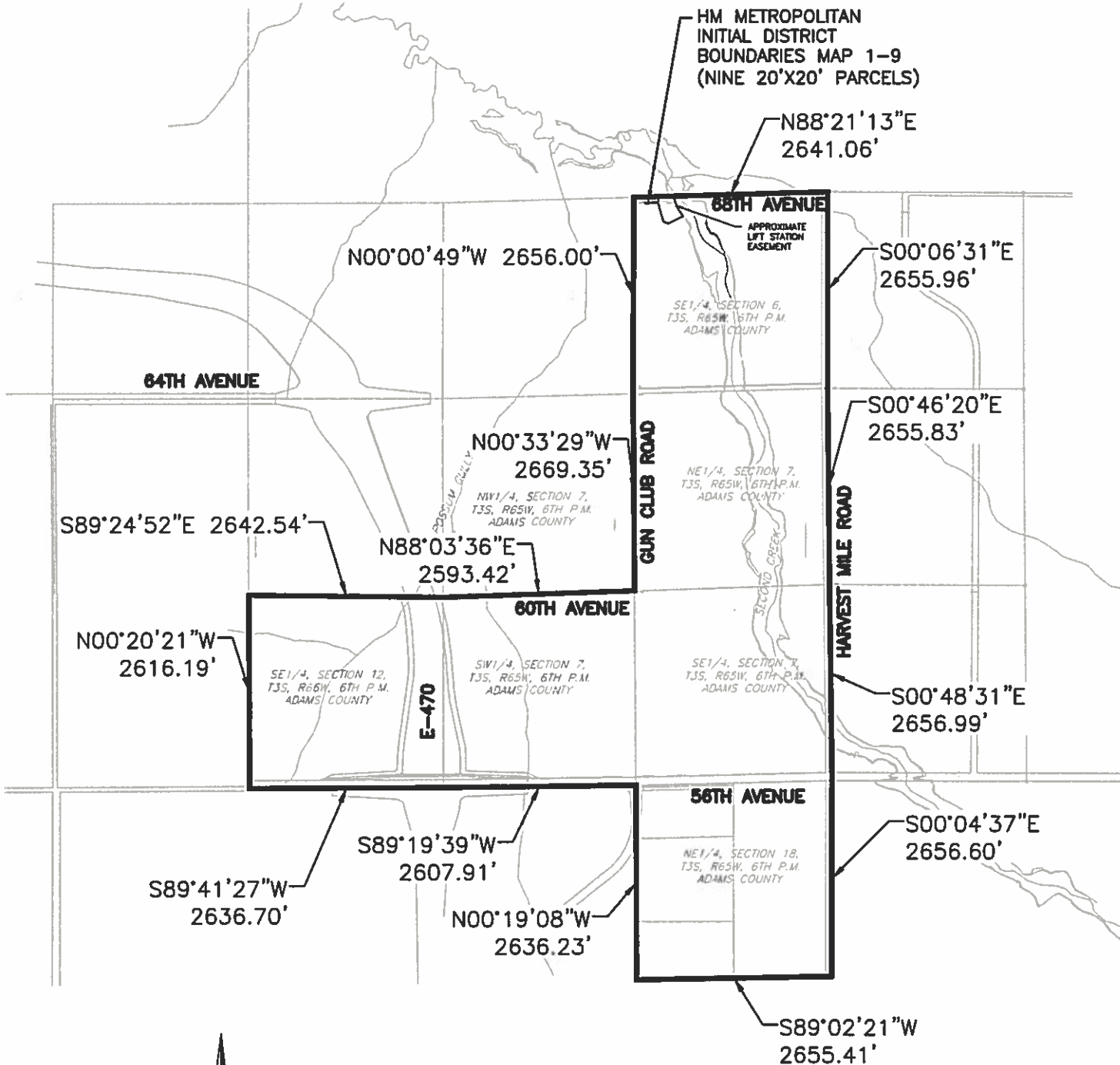
BASIS OF BEARING:

BEARINGS ARE BASED ON AN ASSUMED BEARING OF S00°33'21"E ALONG THE EASTERLY LINE OF THE SOUTHWEST QUARTER OF SECTION 7, TOWNSHIP 3 SOUTH RANGE 65 WEST OF THE 6TH P.M. BEING MONUMENTED AS A FOUND 3 1/4" ALUMINUM CAP PLS # 25379 IN RANGEBOX AT THE CENTER QUARTER CORNER AND A FOUND 2 1/2" ALUMINUM CAP PLS #28285 AT THE SOUTH QUARTER CORNER.

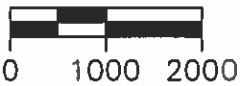
PREPARED BY: DOMINIC BEJARANO
REVIEWED BY: RICHARD A. NOBBE, P.L.S.
FOR AND ON BEHALF OF
MARTIN/MARTIN CONSULTING ENGINEERS, INC.
12499 WEST COLFAX AVENUE
LAKEWOOD, COLORADO 80215
MAY 14, 2019



FUTURE INCLUSION AREA HM METROPOLITAN DISTRICT NOS. 1-9



DRAWING LOCATION: C:\HOB\170333-Harvest Mile Master Planning\ENG\LEGAL\HM-Metro District Exhibit.dwg



SCALE: 1"=2000'
ALL DIMENSIONS ARE
U.S. SURVEY FEET



MAY 09, 2019

THIS EXHIBIT DOES NOT REPRESENT
A MONUMENTED LAND SURVEY. IT IS
ONLY TO DEPICT THE ATTACHED
DESCRIPTION

MARTIN/MARTIN
CONSULTING ENGINEERS
12499 WEST COLFAX AVENUE, LAKEWOOD, COLORADO 80215
303.431.6100 MARTINMARTIN.COM

EXHIBIT D

Intergovernmental Agreement between the District and Aurora

INTERGOVERNMENTAL AGREEMENT BETWEEN
THE CITY OF AURORA, COLORADO
AND
HM METROPOLITAN DISTRICT NO. 1

THIS AGREEMENT is made and entered into as of this ___ day of _____, _____, by and between the CITY OF AURORA, a home-rule municipal corporation of the State of Colorado (“City”), and HM METROPOLITAN DISTRICT NO. 1, a quasi-municipal corporation and political subdivision of the State of Colorado (the “District”). The City and the District are collectively referred to as the Parties.

RECITALS

WHEREAS, the District was organized to provide those services and to exercise powers as are more specifically set forth in the District’s Service Plan approved by the City on _____ (“Service Plan”); and

WHEREAS, the Service Plan makes reference to the execution of an intergovernmental agreement between the City and the District, as required by the Aurora City Code; and

WHEREAS, the City and the District have determined it to be in the best interests of their respective taxpayers, residents and property owners to enter into this Intergovernmental Agreement (“Agreement”).

NOW, THEREFORE, in consideration of the covenants and mutual agreements herein contained, and for other good and valuable consideration, the receipt and sufficiency of which are hereby acknowledged, the Parties hereto agree as follows:

COVENANTS AND AGREEMENTS

1. Operations and Maintenance. The Districts shall dedicate the Public Improvements (as defined in the Service Plan) to the City or other appropriate jurisdiction or owners association in a manner consistent with the Approved Development Plan and other rules and regulations of the City and applicable provisions of the City Code. The Districts shall be authorized, but not obligated, to own, operate and maintain Public Improvements not otherwise required to be dedicated to the City or other public entity, including, but not limited to street improvements (including roads, curbs, gutters, culverts, sidewalks, bridges, parking facilities, paving, lighting, grading, landscaping, and other street improvements), traffic and safety controls, retaining walls, park and recreation improvements and facilities, trails, open space, landscaping, drainage improvements (including detention and retention ponds, trickle channels, and other drainage facilities), irrigation system improvements (including wells, pumps, storage facilities, and distribution facilities), and all necessary equipment and appurtenances incident thereto.

Any Fee imposed by the District for access to such park and recreation improvements shall not result in Non-District City residents paying a user fee that is greater than, or otherwise

disproportionate to, similar fees and taxes paid by residents of the District. However, the District shall be entitled to impose an administrative fee as necessary to cover additional expenses associated with Non-District City residents to ensure that such costs are not the responsibility of District residents. All such Fees shall be based upon the District's determination that such Fees do not exceed reasonable annual market fee for users of such facilities. Notwithstanding the foregoing, all parks and trails owned by the Districts shall be open to the general public and Non-District City residents, subject to the rules and regulations of the Districts as adopted from time to time. Trails which are interconnected with a city or regional trail system shall be open to the public free of charge and on the same basis as residents and owners of taxable property within the Districts.

2. Fire Protection. The District shall not be authorized to plan for, design, acquire, construct, install, relocate, redevelop, finance, operate or maintain fire protection facilities or services, unless such facilities and services are provided pursuant to an intergovernmental agreement with the City. The authority to plan for, design, acquire, construct, install, relocate, redevelop or finance fire hydrants and related improvements installed as part of the water system shall not be limited by this provision.

3. Television Relay and Translation. The District shall not be authorized to plan for, design, acquire, construct, install, relocate, redevelop, finance, operate or maintain television relay and translation facilities and services, other than for the installation of conduit as a part of a street construction project, unless such facilities and services are provided pursuant to an intergovernmental agreement with the City.

4. Golf Course Construction. The District shall not be authorized to plan, design, acquire, construct, install, relocate, redevelop, finance, operate or maintain a golf course unless such activity is pursuant to an intergovernmental agreement with the City.

5. Construction Standards. The District will ensure that the Public Improvements are designed and constructed in accordance with the standards and specifications of the City and of other governmental entities having proper jurisdiction and of those special districts that qualify as "interested parties" under Section 32-1-204(1), C.R.S., as applicable. The District will obtain the City's approval of civil engineering plans and will obtain applicable permits for construction and installation of Public Improvements prior to performing such work.

6. Issuance of Privately Placed Debt. Prior to the issuance of any privately placed Debt, the District shall obtain the certification of an External Financial Advisor substantially as follows:

We are [I am] an External Financial Advisor within the meaning of the District's Service Plan.

We [I] certify that (1) the net effective interest rate (calculated as defined in Section 32-1-103(12), C.R.S.) to be borne by [insert the designation of the Debt] does not exceed a reasonable current [tax-exempt] [taxable] interest rate, using criteria deemed appropriate

by us [me] and based upon our [my] analysis of comparable high yield securities; and (2) the structure of [insert designation of the Debt], including maturities and early redemption provisions, is reasonable considering the financial circumstances of the District.

7. Inclusion Limitation. The Districts shall not include within any of their boundaries any property outside the Service Area without the prior written consent of the City. The Districts shall not include within any of its boundaries any property inside the inclusion area boundaries without the prior written consent of the City except upon petition of the fee owner or owners of 100 percent of such property as provided in Section 32-1-401(1)(a), C.R.S.

8. Overlap Limitation. The boundaries of the Districts shall not overlap unless the aggregate mill levy for payment of Debt of the overlapping Districts will not at any time exceed the Maximum Debt Mill Levy of the Districts. Additionally, the Districts shall not consent to the organization of any other district organized under the Special District Act within the Service Area which will overlap the boundaries of the Districts unless the aggregate mill levy for payment of Debt of such proposed districts will not any time exceed the Maximum Debt Mill Levy of the Districts.

9. Initial Debt. On or before the effective date of approval by the City of an Approved Development Plan (as defined in the Service Plan), the District shall not: (a) issue any Debt; nor (b) impose a mill levy for the payment of Debt by direct imposition or by transfer of funds from the operating fund to the Debt service funds; nor (c) impose and collect any fees used for the purpose of repayment of Debt.

10. Total Debt Issuance. The Districts shall not issue Debt in excess of Five Hundred Million Dollars (\$500,000,000).

11. Fee Limitation. Each of the Districts may impose and collect Fees as a source of revenue for repayment of debt, capital costs, and/or for operations and maintenance. No Fee related to the funding of costs of a capital nature shall be authorized to be imposed upon or collected from Taxable Property owned or occupied by an End User which has the effect, intentional or otherwise, of creating a capital cost payment obligation in any year on any Taxable Property owned or occupied by an End User. Notwithstanding any of the foregoing, the restrictions in this definition shall not apply to any Fee imposed upon or collected from Taxable Property for the purpose of funding operation and maintenance costs of the Districts.

12. Debt Issuance Limitation. The District shall not be authorized to incur any indebtedness until such time as the District has approved and executed the IGA and approved the imposition of the Aurora Regional Improvement Mill Levy (as defined in the Service Plan) upon all taxable property located within the boundaries of the District.

13. Monies from Other Governmental Sources. The District shall not apply for or accept Conservation Trust Funds, Great Outdoors Colorado Funds, or other funds available from or through governmental or non-profit entities that the City is eligible to apply for, except pursuant to an intergovernmental agreement with the City. This Section shall not apply to

specific ownership taxes which shall be distributed to and a revenue source for the District without any limitation.

14. Consolidation. The District shall not file a request with any Court to consolidate with another Title 32 district without the prior written consent of the City, unless such consolidation is with one or more of the Taxing Districts (as defined in the Service Plan).

15. Bankruptcy. All of the limitations contained in this Service Plan, including, but not limited to, those pertaining to the Maximum Debt Mill Levy and the Maximum Debt Mill Levy Imposition Term have been established under the authority of the City to approve a Service Plan with conditions pursuant to Section 32-1-204.5, C.R.S. It is expressly intended that such limitations:

a. Shall not be subject to set-aside for any reason or by any court of competent jurisdiction, absent a Service Plan Amendment; and

b. Are, together with all other requirements of Colorado law, included in the “political or governmental powers” reserved to the State under the U.S. Bankruptcy Code (11 U.S.C.) Section 903, and are also included in the “regulatory or electoral approval necessary under applicable nonbankruptcy law” as required for confirmation of a Chapter 9 Bankruptcy Plan under Bankruptcy Code Section 943(b)(6).

Any Debt, issued with a pledge or which results in a pledge, that exceeds the Maximum Debt Mill Levy and the Maximum Debt Mill Levy Imposition Term, shall be deemed a material modification of this Service Plan pursuant to Section 32-1-207, C.R.S. and shall not be an authorized issuance of Debt unless and until such material modification has been approved by the City as part of a Service Plan Amendment.

16. Dissolution. Upon an independent determination of the City Council that the purposes for which the District was created have been accomplished, the District agrees to file petitions in the appropriate District Court for dissolution, pursuant to the applicable State statutes. In no event shall a dissolution occur until the District has provided for the payment or discharge of all of their outstanding indebtedness and other financial obligations as required pursuant to State statutes.

17. Disclosure to Purchasers. The District will use reasonable efforts to assure that all developers of the property located within the District provide written notice to all purchasers of property in the District regarding the Maximum Debt Mill Levy, as well as a general description of the District’s authority to impose and collect rates, Fees, tolls and charges. The form of notice shall be filed with the City prior to the initial issuance of the Debt of the District imposing the mill levy which is the subject of the Maximum Debt Mill Levy.

18. Service Plan Amendment Requirement. Actions of the District which violate the limitations set forth in V.A.1-14 or VII.B-G of the Service Plan shall be deemed to be material modifications to the Service Plan and the City shall be entitled to all remedies available under State and local law to enjoin such actions of the District.

19. Multiple District Structure. It is anticipated that the Districts, collectively, will undertake the financing and construction of the improvements contemplated herein. Specifically, the Districts shall enter into an Intergovernmental Agreement which shall govern the relationships between and among the Districts with respect to the financing, construction and operation of the improvements contemplated herein. The District will establish a mechanism whereby any one or more of the Districts may separately or cooperatively fund, construct, install and operate the improvements.

20. Annual Report. The District shall be responsible for submitting an annual report to the Manager of the Office of Development Assistance of the City Manager's Office no later than August 1st of each year following the year in which the Order and Decree creating the District has been issued, pursuant to the City Code and containing the information set forth in Section VIII of the Service Plan.

21. Regional Improvements. The District shall be authorized to provide for the planning, design, acquisition, construction, installation, relocation and/or redevelopment and a contribution to the funding of the Regional Improvements and fund the administration and overhead costs related to the provisions of the Regional Improvements incurred as a result of participation in the alternatives set forth in Section VI.A, B or C of the Service Plan.

The District shall impose the ARI Mill Levy and shall convey it as follows:

a. If the District has executed an ARI Authority Establishment Agreement and the City has been offered the opportunity to execute an ARI Authority Establishment Agreement, the terms of which provide for the City to appoint no less than thirty percent (30%) and no more than forty-nine percent (49%) of the board members who will serve as the board of directors of the ARI Authority to be established by such ARI Authority Establishment Agreement, regardless as to whether the City approves the execution of such ARI Authority Establishment Agreement, the revenue from the ARI Mill Levy shall be conveyed to the ARI Authority for the planning, designing, constructing, installing, acquiring, relocating, redeveloping or financing of the Regional Improvements in the ARI Master Plan and for the operations of such ARI Authority; or

b. If the City and the District have executed an intergovernmental agreement then the revenue from the ARI Mill Levy shall be conveyed to the City for use in planning, designing, constructing, installing, acquiring, relocating, redeveloping or financing of the Regional Improvements which benefit the service users and taxpayers of the District in accordance with such agreement; or

c. If neither Section VI.A nor VI.B of the Service Plan is applicable then the revenue shall be conveyed to the City and (i) the City shall place in a special account all revenues received from the ARI Mill Levy imposed in the Service Area under Section VI of the Service Plan and shall not expend such revenue until an intergovernmental agreement is executed between the District establishing the terms and conditions for the provision of the Regional Improvements; and (ii) if the intergovernmental agreement is not executed within two (2) years from the date of the approval of the Service Plan by the City and neither Section VI.A

nor VI.B of the Service Plan have occurred within two (2) years from the date of the approval of the Service Plan by the City, then the revenue from the ARI Mill Levy shall be conveyed to the City for use by the City in the planning, designing, constructing, installing, acquiring, relocating, redeveloping or financing of the Regional Improvements which benefit the service users or taxpayers of the District as prioritized and determined by the City.

As set forth in the definition of the ARI Mill Levy, the District may, pursuant to any intergovernmental agreement with the City, extend the terms for application of the ARI Mill Levy beyond the years set forth in Sections VI.A and VI. B of the Service Plan. The Maximum Mill Levy Imposition Term shall include the terms and any extension of such terms, as set forth in Sections A, B and C of the definition of the ARI Mill Levy.

The Regional Improvements shall be limited to the provision of the planning, design, acquisition, construction, installation, relocation and/or redevelopment of street and transportation related improvements as defined in the Special District Act and the administration and overhead costs incurred as a result of participation in the alternative set forth in Section VI.A, B or C of the Service Plan, unless the City has agreed otherwise in writing; provided, however in no event shall the Regional Improvements include water or sanitary sewer improvements unless such improvements are necessary as a part of completing street and transportation related improvements. The District shall cease to be obligated to impose, collect and convey to the City the revenue from the ARI Mill Levy described in Section VI of the Service Plan at such time as the area within the District's boundaries is included within a different district organized under the Special District Act, or a General Improvement District organized under Section 31-25-601, et seq., C.R.S., or Business Improvement District organized under Section 31-25-1201, et seq., C.R.S., which other district has been organized to fund a part or all of the Regional Improvements.

22. Maximum Debt Mill Levy. The "Maximum Debt Mill Levy" shall be the maximum mill levy the District is permitted to impose upon the taxable property within the District for payment of Debt, and shall be determined as follows:

a. For the portion of any aggregate District's Debt which exceeds fifty percent (50%) of the District's assessed valuation, the Maximum Debt Mill Levy for such portion of Debt shall be fifty (50) mills less the number of mills necessary to pay unlimited mill levy Debt described in Section VII.C.2 of the Service Plan; provided that if, on or after January 1, 2004, there are changes in the method of calculating assessed valuation or any constitutionally mandated tax credit, cut or abatement; the mill levy limitation applicable to such Debt may be increased or decreased to reflect such changes, such increases or decreases to be determined by the Board in good faith (such determination to be binding and final) so that to the extent possible, the actual tax revenues generated by the mill levy, as adjusted for changes occurring after January 1, 2004, are neither diminished nor enhanced as a result of such changes. For purposes of the foregoing, a change in the ratio of actual valuation shall be deemed to be a change in the method of calculating assessed valuation.

b. For the portion of any aggregate District's Debt which is equal to or less than fifty percent (50%) of the District's assessed valuation, either on the date of issuance or at

any time thereafter, the mill levy to be imposed to repay such portion of Debt shall not be subject to the Maximum Debt Mill Levy and, as a result, the mill levy may be such amount as is necessary to pay the Debt service on such Debt, without limitation of rate.

c. For purposes of the foregoing, once Debt has been determined to be within Section VII.C.2 of the Service Plan, so that the District is entitled to pledge to its payment an unlimited ad valorem mill levy, the District may provide that such Debt shall remain secured by such unlimited mill levy, notwithstanding any subsequent change in the District's Debt to assessed ratio. All Debt issued by the District must be issued in compliance with the requirements of Section 32-1-1101, C.R.S. and all other requirements of State law.

To the extent that the District is composed of or subsequently organized into one or more subdistricts as permitted under Section 32-1-1101, C.R.S., the term "District" as used herein shall be deemed to refer to the District and to each such subdistrict separately, so that each of the subdistricts shall be treated as a separate, independent district for purposes of the application of this definition.

23. Maximum Debt Mill Levy Imposition Term. The District shall have the authority to impose the ARI Mill Levy for the terms as set forth in Section VI of the Service Plan. Other than the ARI Mill Levy, the District shall not impose a levy for repayment of any and all Debt (or use the proceeds of any mill levy for repayment of Debt) on any single property developed for residential uses which exceeds forty (40) years after the year of the initial imposition of such mill levy unless a majority of the Board of Directors of the District are residents of the District and have voted in favor of a refunding of a part or all of the Debt and such refunding will result in a net present value savings as set forth in Section 11-56-101, C.R.S.; et seq.

24. Notices. All notices, demands, requests or other communications to be sent by one party to the other hereunder or required by law shall be in writing and shall be deemed to have been validly given or served by delivery of same in person to the address or by courier delivery, via United Parcel Service or other nationally recognized overnight air courier service, or by depositing same in the United States mail, postage prepaid, addressed as follows:

To the District: HM Metropolitan District No. 1
c/o McGeady Becher P.C.
450 E. 17th Avenue, Suite 400
Denver, Colorado 80203
Attn: MaryAnn M. McGeady
Phone: 303-592-4380
Fax: 303-592-4385

To the City: City of Aurora
15151 E. Alameda Pkwy., 5th Floor
Aurora, CO 80012
Attn: City Attorney
Phone: (303) 739-7030
Fax: (303) 739-7042

All notices, demands, requests or other communications shall be effective upon such personal delivery or one (1) business day after being deposited with United Parcel Service or other nationally recognized overnight air courier service or three (3) business days after deposit in the United States mail. By giving the other party hereto at least ten (10) days written notice thereof in accordance with the provisions hereof, each of the Parties shall have the right from time to time to change its address.

25. Amendment. This Agreement may be amended, modified, changed, or terminated in whole or in part only by a written agreement duly authorized and executed by the Parties hereto and without amendment to the Service Plan.

26. Assignment. Neither Party hereto shall assign any of its rights nor delegate any of its duties hereunder to any person or entity without having first obtained the prior written consent of the other Party, which consent will not be unreasonably withheld. Any purported assignment or delegation in violation of the provisions hereof shall be void and ineffectual.

27. Default/Remedies. In the event of a breach or default of this Agreement by any Party, the non-defaulting Party shall be entitled to exercise all remedies available at law or in equity, specifically including suits for specific performance and/or monetary damages. In the event of any proceeding to enforce the terms, covenants or conditions hereof, the prevailing Party in such proceeding shall be entitled to obtain as part of its judgment or award its reasonable attorneys' fees.

28. Governing Law and Venue. This Agreement shall be governed and construed under the laws of the State of Colorado.

29. Inurement. Each of the terms, covenants and conditions hereof shall be binding upon and inure to the benefit of the Parties hereto and their respective successors and assigns.

30. Integration. This Agreement constitutes the entire agreement between the Parties with respect to the matters addressed herein. All prior discussions and negotiations regarding the subject matter hereof are merged herein.

31. Parties Interested Herein. Nothing expressed or implied in this Agreement is intended or shall be construed to confer upon, or to give to, any person other than the District and the City any right, remedy, or claim under or by reason of this Agreement or any covenants, terms, conditions, or provisions thereof, and all the covenants, terms, conditions, and provisions in this Agreement by and on behalf of the District and the City shall be for the sole and exclusive benefit of the District and the City.

32. Severability. If any covenant, term, condition, or provision under this Agreement shall, for any reason, be held to be invalid or unenforceable, the invalidity or unenforceability of such covenant, term, condition, or provision shall not affect any other provision contained herein, the intention being that such provisions are severable.

33. Counterparts. This Agreement may be executed in one or more counterparts, each of which shall constitute an original and all of which shall constitute one and the same document.

34. Paragraph Headings. Paragraph headings are inserted for convenience of reference only.

35. Defined Terms. Capitalized terms used herein and not otherwise defined shall have the meanings ascribed to them in the Service Plan.

HM METROPOLITAN DISTRICT NO. 1

By: _____
President

Attest:

Secretary

CITY OF AURORA, COLORADO

By: _____
Bob LeGare, Mayor

Attest:

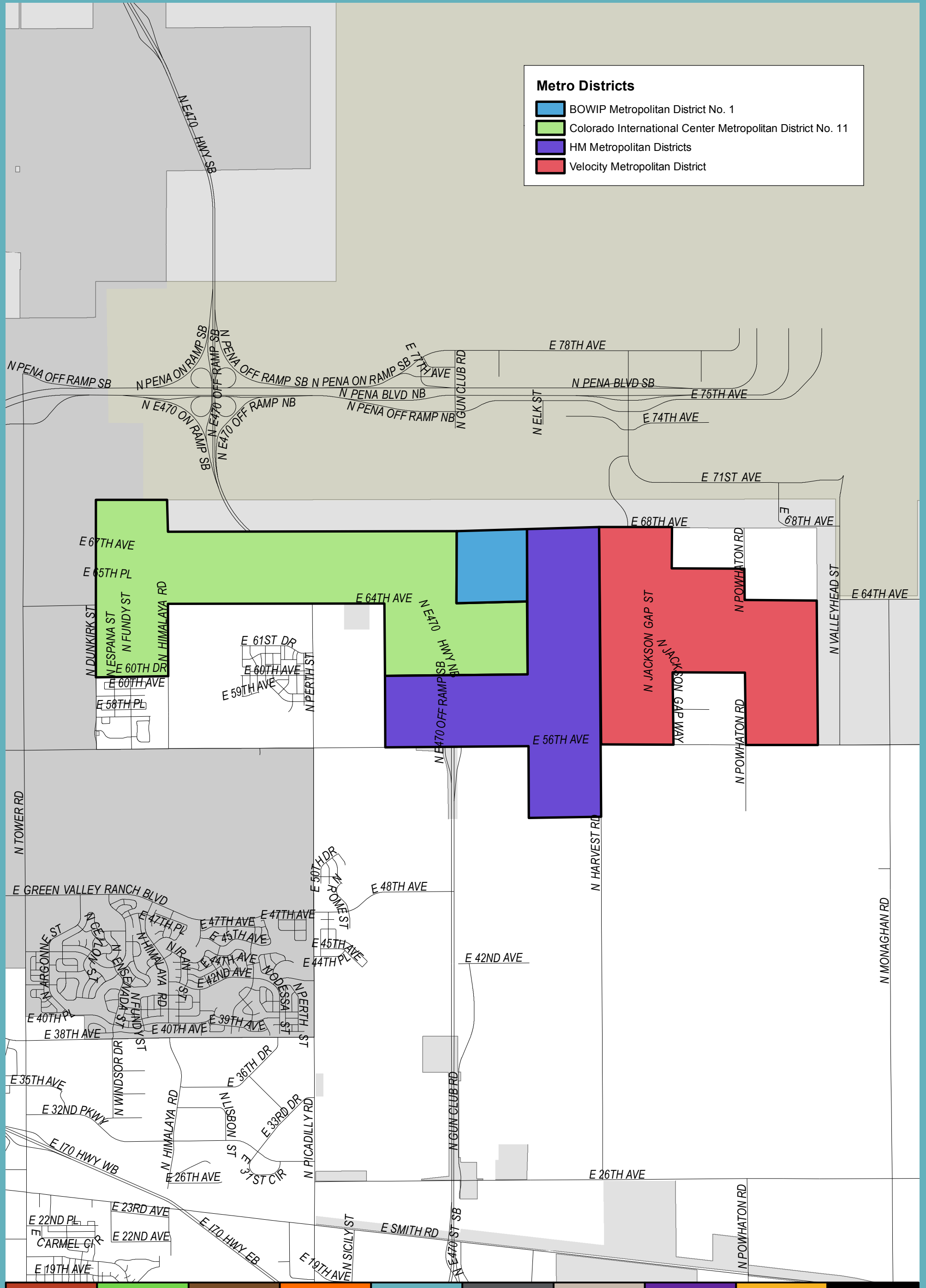
By: _____

Its: _____

APPROVED AS TO FORM: _____

Metro Districts

- BOWIP Metropolitan District No. 1
- Colorado International Center Metropolitan District No. 11
- HM Metropolitan Districts
- Velocity Metropolitan District



Planning & Development Services
 15151 E. Alameda Pkwy
 Aurora CO 80012 USA
www.auroragov.org
 303-739-7250
GIS@auroragov.org

City of Aurora, Colorado
 2019 Proposed Metropolitan Districts

June 12, 2019

Aurora is Worth Discovering!



**SERVICE PLAN FOR
BOWIP METROPOLITAN DISTRICT NO. 1
CITY OF AURORA, COLORADO**

Prepared by:

McGeady Becher P.C.
450 East 17th Avenue
Suite 400
Denver, CO 80203

Submitted: June 10, 2019

TABLE OF CONTENTS

I. INTRODUCTION.....1

A. Purpose and Intent..... 1

B. Need for the District.....1

C. Objective of the City Regarding District’s Service Plan.1

II. DEFINITIONS2

III. BOUNDARIES.....5

IV. PROPOSED LAND USE/POPULATION PROJECTIONS/ASSESSED VALUATION6

V. DESCRIPTION OF PROPOSED POWERS, IMPROVEMENTS AND SERVICES6

A. Powers of the District and Service Plan Amendment.6

1. Operations and Maintenance Limitation.....6

2. Fire Protection Limitation.....7

3. Television Relay and Translation Limitation.7

4. Golf Course Construction Limitation.7

5. Construction Standards Limitation.7

6. Privately Placed Debt Limitation.....7

7. Inclusion Limitation.....8

8. Overlap Limitation.....8

9. Initial Debt Limitation.8

10. Total Debt Issuance Limitation.....8

11. Fee Limitation.....8

12. Monies from Other Governmental Sources.8

13. Consolidation Limitation.8

14. Bankruptcy Limitation.....9

15. Service Plan Amendment Requirement.....9

B.	Preliminary Engineering Survey.....	9
C.	Multiple District Structure.....	10
VI.	REGIONAL IMPROVEMENTS	10
VII.	FINANCIAL PLAN	11
A.	General.....	11
B.	Maximum Voted Interest Rate and Maximum Underwriting Discount.	12
C.	Maximum Debt Mill Levy.....	12
D.	Maximum Debt Mill Levy Imposition Term.....	13
E.	Debt Repayment Sources.....	13
F.	Debt Instrument Disclosure Requirement.....	13
G.	Security for Debt.....	13
H.	TABOR Compliance.....	14
I.	District’s Operating Costs.....	14
VIII.	ANNUAL REPORT	14
A.	General.....	14
B.	Reporting of Significant Events.....	14
IX.	DISSOLUTION.....	15
X.	DISCLOSURE TO PURCHASERS.....	15
XI.	INTERGOVERNMENTAL AGREEMENT.....	15
XII.	CONCLUSION	16

LIST OF EXHIBITS

EXHIBIT A	Legal Description
EXHIBIT B	Aurora Vicinity Map
EXHIBIT C-1	Initial District Boundary Map
EXHIBIT C-2	Inclusion Area Boundary Map
EXHIBIT D	Intergovernmental Agreement between the District and Aurora

I. INTRODUCTION

A. Purpose and Intent.

The District is an independent unit of local government, separate and distinct from the City, and, except as may otherwise be provided for by State or local law or this Service Plan, its activities are subject to review by the City only insofar as they may deviate in a material matter from the requirements of the Service Plan. It is intended that the District will provide a part or all of the Public Improvements for the use and benefit of all anticipated inhabitants and taxpayers of the District. The primary purpose of the District will be to finance the construction of these Public Improvements.

The District is not being created to provide ongoing operations and maintenance services other than as specifically set forth in this Service Plan.

B. Need for the District.

There are currently no other governmental entities, including the City, located in the immediate vicinity of the District that consider it desirable, feasible or practical to undertake the planning, design, acquisition, construction installation, relocation, redevelopment, and financing of the Public Improvements needed for the Project. Formation of the District is therefore necessary in order for the Public Improvements required for the Project to be provided in the most economic manner possible.

C. Objective of the City Regarding District's Service Plan.

The City's objective in approving the Service Plan for the District is to authorize the District to provide for the planning, design, acquisition, construction, installation, relocation and redevelopment of the Public Improvements from the proceeds of Debt to be issued by the District. All Debt is expected to be repaid by taxes imposed and collected for no longer than the Maximum Debt Mill Levy Imposition Term for residential properties and at a tax mill levy no higher than the Maximum Debt Mill Levy for commercial and residential properties, and/or repaid by Fees, as long as such Fees are not imposed upon or collected from Taxable Property owned or occupied by an End User for the purpose of creating a capital cost payment obligation as further described in Section V.A. 11. Debt which is issued within these parameters and, as further described in the Financial Plan, will insulate property owners from excessive tax and Fee burdens to support the servicing of the Debt and will result in a timely and reasonable discharge of the Debt.

This Service Plan is intended to establish a limited purpose for the District and explicit financial constraints that are not to be violated under any circumstances. The primary purpose is to provide for the Public Improvements associated with development and regional needs. Operational activities are allowed, but only through an intergovernmental agreement with the City.

It is the intent of the District to dissolve upon payment or defeasance of all Debt incurred or upon a court determination that adequate provision has been made for the payment of

all Debt, and if the District has authorized operating functions under an intergovernmental agreement with the City, to retain only the power necessary to impose and collect taxes or Fees to pay for these costs.

The District shall be authorized to finance the Public Improvements that can be funded from Debt to be repaid from Fees or from tax revenues collected from a mill levy which shall not exceed the Maximum Debt Mill Levy on commercial and residential properties and which shall not exceed the Maximum Debt Mill Levy Imposition Term on residential properties. It is the intent of this Service Plan to assure to the extent possible that no commercial or residential property bear an economic burden that is greater than that associated with the Maximum Debt Mill Levy in amount and that no property developed for a residential use bear an economic burden that is greater than that associated with the Maximum Debt Mill Levy Imposition Term in duration even under bankruptcy or other unusual situations. Generally, the cost of Public Improvements that cannot be funded within these parameters are not costs to be paid by the District. With regard to Regional Improvements, this Service Plan also provides for the Districts to pay a portion of the cost of regional infrastructure as part of ensuring that development and those that benefit from development pay for the associated costs.

II. DEFINITIONS

In this Service Plan, the following terms shall have the meanings indicated below, unless the context hereof clearly requires otherwise:

Approved Development Plan: means a Framework Development Plan or other process established by the City for identifying, among other things, Public Improvements necessary for facilitating development for property within the Service Area as approved by the City pursuant to the City Code and as amended pursuant to the City Code from time to time.

ARI or Regional Improvements: means Aurora Regional Improvements.

ARI Authority: means one or more Authorities established by an ARI Authority Establishment Agreement.

ARI Establishment Agreement: means an intergovernmental agreement establishing an ARI Authority which has, at minimum, Title 32 special districts from three (3) or more Approved Development Plan areas as parties to the Agreement.

ARI Master Plan: means one or more master plans adopted by an ARI Authority establishing Regional Improvements which will benefit the taxpayers and service users of the Districts which constitute such ARI Authority, which master plan will change from time to time.

ARI Mill Levy: means 5 mills if the District has executed an ARI Authority Establishment Agreement or such lesser amount as is necessary to satisfy any debt issued by such ARI Authority, or, in the event the District has not executed an ARI

Establishment Agreement within one (1) year following the date of approval of this Service Plan, then, the following:

A. For districts with property within their boundaries developed with any residential uses means the mill levy imposed for payment of the costs of the planning, design, permitting, construction, acquisition and financing of the improvements described in the ARI Master Plan, which: (i) shall be one (1) mill for collection beginning for each district in the first year of collection of a debt service mill levy by such district and continuing in each year thereafter through the twentieth (20th) year; and (ii) shall be five (5) mills from the twenty-first (21st) year through the fortieth (40th) year or the date of repayment of the debt incurred for Public Improvements, other than Regional Improvements, which ever first occurs; and (iii) for an additional ten (10) years, the mill levy shall be equal to the average debt service mill levy imposed by such district in the ten (10) years prior to the date of repayment of the debt incurred for Public Improvements other than Regional Improvements; and

B. For districts with property within their boundaries developed solely for commercial uses means the mill levy imposed for payment of the costs of the planning, design, permitting, construction, acquisition and financing of the improvements described in the ARI Master Plan, which: (i) shall be one (1) mill for collection beginning for each district in the first year of collection of a debt service mill levy by such district and continuing in each year thereafter through the twentieth (20th) year; (ii) shall be one and one-half (1.5) mills from the twenty-first (21st) year through the date of repayment of debt incurred for Public Improvements, other than Regional Improvements; and (iii) for five (5) years thereafter, the mill levy shall be the lesser of twenty (20) mills or a mill levy equal to the average debt service mill levy imposed by such district in the ten (10) years prior to the date of repayment of debt issued for Public Improvements, other than Regional Improvements; and

C. Any district may, pursuant to any intergovernmental agreement with the City, extend the term for application of the ARI Mill Levy beyond the years set forth in A and B above. The Maximum Mill Levy Imposition Term shall include the terms set forth in A and B above and any extension of the term as approved in an intergovernmental agreement as described herein.

D. All mills described in this ARI Mill Levy definition shall be subject to adjustment as follows: On or after January 1, 2004, if there are changes in the method of calculating assessed valuation or any constitutionally mandated tax credit, cut or abatement; the one (1) mill levy described above may be increased or decreased to reflect such changes, such increases or decreases to be determined by the Board in good faith (such determination to be binding and final) so that to the extent possible, the actual tax revenues generated by the mill levy, as adjusted for changes occurring after January 1, 2004, are neither diminished nor enhanced as a result of such changes, for purposes of the foregoing, a change in the ratio of actual valuation shall be deemed to be a change in the method of calculating assessed valuation.

Board: means the board of directors of the District.

Bond, Bonds or Debt: means bonds or other obligations for the payment of which the District has promised to impose an ad valorem property tax mill levy, and/or collect Fee revenue.

City: means the City of Aurora, Colorado.

City Code: means the City Code of the City of Aurora, Colorado.

City Council: means the City Council of the City of Aurora, Colorado.

District: means BOWIP Metropolitan District No. 1.

District No. 2: means BOWIP Metropolitan District No. 2.

Districts: means District No. 1 and District No. 2, collectively.

End User: means any owner, or tenant of any owner, of any taxable improvement within the Districts who is intended to become burdened by the imposition of ad valorem property taxes subject to the Maximum Debt Mill Levy. By way of illustration, a resident homeowner, renter, commercial property owner, or commercial tenant is an End User. The business entity that constructs homes or commercial structures is not an End User.

External Financial Advisor: means a consultant that: (i) advises Colorado governmental entities on matters relating to the issuance of securities by Colorado governmental entities, including matters such as the pricing, sales and marketing of such securities and the procuring of bond ratings, credit enhancement and insurance in respect of such securities; (ii) shall be an underwriter, investment banker, or individual listed as a public finance advisor in the Bond Buyer's Municipal Market Place; and (iii) is not an officer or employee of the District and has not been otherwise engaged to provide services in connection with the transaction related to the applicable Debt.

Fee(s): means any fee imposed by the Districts for services, programs or facilities provided by the Districts, as described in Section V.A.11. below.

Financial Plan: means the combined Financial Plan of the Districts as described in Section VII which describes (i) how the Public Improvements are to be financed; (ii) how the Debt is expected to be incurred; and (iii) the estimated operating revenue derived from property taxes for the first budget year.

Inclusion Area Boundaries: means the boundaries of the area described in the Inclusion Area Boundary Map.

Inclusion Area Boundary Map: means the map attached hereto as **Exhibit C-2**, describing the property proposed for inclusion within one, but not any more than one, of the boundaries of the Districts.

Initial District Boundaries: means the boundaries of the area described in the Initial District Boundary Map.

Initial District Boundary Map: means the map attached hereto as **Exhibit C-1**, describing the District's initial boundaries.

Maximum Debt Mill Levy: means the maximum mill levy the District is permitted to impose for payment of Debt as set forth in Section VII.C below.

Maximum Debt Mill Levy Imposition Term: means the maximum term for imposition of a mill levy on a particular property developed for residential uses as set forth in Section VII.D below.

Project: means the development or property commonly referred to as High Point at DIA.

Public Improvements: means a part or all of the improvements authorized to be planned, designed, acquired, constructed, installed, relocated, redeveloped and financed as generally described in the Special District Act, except as specifically limited in Section V below to serve the future taxpayers and inhabitants of the Service Area as determined by the Board of the District.

Regional Improvements: means Public Improvements and facilities that benefit the Service Area and which are to be financed pursuant to Section VI below.

Service Area: means the property within the Initial District Boundary Map and the Inclusion Area Boundary Map.

Service Plan: means this service plan for the District approved by City Council.

Service Plan Amendment: means an amendment to the Service Plan approved by City Council in accordance with the City's ordinance and the applicable state law.

Special District Act: means Section 32-1-101, et seq., of the Colorado Revised Statutes, as amended from time to time.

State: means the State of Colorado.

Taxable Property: means real or personal property within the Service Area subject to ad valorem taxes imposed by the Districts.

III. BOUNDARIES

The area of the Initial District Boundaries includes approximately one hundred fifty-five (155) acres and the total area proposed to be included in the Inclusion Area Boundaries is the same one hundred fifty-five (155) acres. A legal description of the Initial District Boundaries and the Inclusion Area Boundaries is attached hereto as **Exhibit A**. A vicinity map is attached hereto as **Exhibit B**. A map of the Initial District Boundaries is attached hereto as **Exhibit C-1**, and a map of the Inclusion Area Boundaries is attached hereto as **Exhibit C2**. It is anticipated

that the District's boundaries may change from time to time as it undergoes inclusions and exclusions pursuant to Section 32-1-401, et seq., C.R.S., and Section 32-1-501, et seq., C.R.S., subject to the limitations set forth in Article V below.

IV. PROPOSED LAND USE/POPULATION PROJECTIONS/ASSESSED VALUATION

The Service Area consists of approximately one-hundred fifty-five (155) acres of land developed as or to be developed as a mixed-use community including retail, commercial, office, industrial and residential uses. The current assessed valuation of the Service Area is \$0.00 for purposes of this Service Plan and, at build out, is expected to be sufficient to reasonably discharge the Debt under the Financial Plan. The day-time population of the District at build-out is estimated to be approximately two thousand six hundred (2,600) people.

Approval of this Service Plan by the City does not imply approval of the development of a specific area within the District, nor does it imply approval of the number of residential units or the total site/floor area of commercial or industrial buildings identified in this Service Plan or any of the exhibits attached thereto, unless the same is contained within an Approved Development Plan.

V. DESCRIPTION OF PROPOSED POWERS, IMPROVEMENTS AND SERVICES

A. Powers of the District and Service Plan Amendment.

The District shall have the power and authority to provide the Public Improvements and related operation and maintenance services within and without the boundaries of the District as such power and authority is described in the Special District Act, and other applicable statutes, common law and the Constitution, subject to the limitations set forth herein.

1. **Operations and Maintenance Limitation.** The purpose of the Districts is to plan for, design, acquire, construct, install, relocate, redevelop and finance the Public Improvements. The Districts shall dedicate the Public Improvements to the City or other appropriate jurisdiction or owners association in a manner consistent with the Approved Development Plan and other rules and regulations of the City and applicable provisions of the City Code. The Districts shall be authorized, but not obligated, to own, operate and maintain Public Improvements not otherwise required to be dedicated to the City or other public entity, including, but not limited to street improvements (including roads, curbs, gutters, culverts, sidewalks, bridges, parking facilities, paving, lighting, grading, landscaping, and other street improvements), traffic and safety controls, retaining walls, park and recreation improvements and facilities, trails, open space, landscaping, drainage improvements (including detention and retention ponds, trickle channels, and other drainage facilities), irrigation system improvements (including wells, pumps, storage facilities, and distribution facilities), and all necessary equipment and appurtenances incident thereto. Any Fee imposed by the Districts for access to such park and recreation improvements shall not result in Non-District Aurora residents paying a user fee that is greater than, or otherwise disproportionate to, similar fees and taxes paid by residents of the Districts. However, the Districts shall be entitled to impose an administrative Fee as necessary to cover additional expenses associated with Non-District Aurora residents to

ensure that such costs are not the responsibility of Districts residents. All such Fees shall be based upon the Districts' determination that such Fees do not exceed reasonable annual market fees for users of such facilities. Notwithstanding the foregoing, all parks and trails owned by the Districts shall be open to the general public and Non-District Aurora residents, subject to the rules and regulations of the Districts as adopted from time to time. Trails which are interconnected with a city or regional trail system shall be open to the public free of charge and on the same basis as residents and owners of taxable property within the Districts.

2. Fire Protection Limitation. The District shall not be authorized to plan for, design, acquire, construct, install, relocate, redevelop, finance, operate or maintain fire protection facilities or services, unless such facilities and services are provided pursuant to an intergovernmental agreement with the City. The authority to plan for, design, acquire, construct, install, relocate, redevelop or finance fire hydrants and related improvements installed as part of the water system shall not be limited by this provision.

3. Television Relay and Translation Limitation. The District shall not be authorized to plan for, design, acquire, construct, install, relocate, redevelop, finance, operate or maintain television relay and translation facilities and services, other than for the installation of conduit as a part of a street construction project, unless such facilities and services are provided pursuant to an intergovernmental agreement with the City.

4. Golf Course Construction Limitation. Acknowledging that the City has financed public golf courses and desires to coordinate the construction of public golf courses in the City's boundaries, the District shall not be authorized to plan, design, acquire, construct, install, relocate, redevelop, finance, operate or maintain a golf course unless such activity is pursuant to an intergovernmental agreement with the City.

5. Construction Standards Limitation. The District will ensure that the Public Improvements are designed and constructed in accordance with the standards and specifications of the City and of other governmental entities having proper jurisdiction. The District will obtain the City's approval of civil engineering plans and will obtain applicable permits for construction and installation of Public Improvements prior to performing such work.

6. Privately Placed Debt Limitation. Prior to the issuance of any privately placed Debt, the District shall obtain the certification of an External Financial Advisor substantially as follows:

We are [I am] an External Financial Advisor within the meaning of the District's Service Plan.

We [I] certify that (1) the net effective interest rate (calculated as defined in Section 32-1-103(12), C.R.S.) to be borne by [insert the designation of the Debt] does not exceed a reasonable current [tax-exempt] [taxable] interest rate, using criteria deemed appropriate by us [me] and based upon our [my] analysis of comparable high yield securities; and (2) the structure of [insert designation of the

Debt], including maturities and early redemption provisions, is reasonable considering the financial circumstances of the District.

7. Inclusion Limitation. The Districts shall not include within any of their boundaries any property outside the Service Area without the prior written consent of the City. The Districts shall not include within any of its boundaries any property inside the inclusion area boundaries without the prior written consent of the City except upon petition of the fee owner or owners of 100 percent of such property as provided in Section 32-1-401(1)(a), C.R.S.

8. Overlap Limitation. The boundaries of the Districts shall not overlap unless the aggregate mill levy for payment of Debt of the overlapping Districts will not at any time exceed the Maximum Debt Mill Levy of the Districts. Additionally, the Districts shall not consent to the organization of any other district organized under the Special District Act within the Service Area which will overlap the boundaries of the Districts unless the aggregate mill levy for payment of Debt of such proposed districts will not at any time exceed the Maximum Debt Mill Levy of the Districts.

9. Initial Debt Limitation. On or before the effective date of approval by the City of an Approved Development Plan, the District shall not: (a) issue any Debt; nor (b) impose a mill levy for the payment of Debt by direct imposition or by transfer of funds from the operating fund to the Debt service funds; nor (c) impose and collect any Fees used for the purpose of repayment of Debt.

10. Total Debt Issuance Limitation. The District shall not issue Debt in excess of One Hundred Twenty Million Dollars (\$120,000,000).

11. Fee Limitation. Each of the Districts may impose and collect Fees as a source of revenue for repayment of debt, capital costs, and/or for operations and maintenance. No Fee related to the funding of costs of a capital nature shall be authorized to be imposed upon or collected from Taxable Property owned or occupied by an End User which has the effect, intentional or otherwise, of creating a capital cost payment obligation in any year on any Taxable Property owned or occupied by an End User. Notwithstanding any of the foregoing, the restrictions in this definition shall not apply to any Fee imposed upon or collected from Taxable Property for the purpose of funding operation and maintenance costs of the Districts.

12. Monies from Other Governmental Sources. The District shall not apply for or accept Conservation Trust Funds, Great Outdoors Colorado Funds, or other funds available from or through governmental or non-profit entities that the City is eligible to apply for, except pursuant to an intergovernmental agreement with the City. This Section shall not apply to specific ownership taxes which shall be distributed to and a revenue source for the District without any limitation.

13. Consolidation Limitation. The District shall not file a request with any Court to consolidate with another Title 32 district without the prior written consent of the City, unless such consolidation is with District No. 2.

14. Bankruptcy Limitation. All of the limitations contained in this Service Plan, including, but not limited to, those pertaining to the Maximum Debt Mill Levy, Maximum Debt Mill Levy Imposition Term and the Fees have been established under the authority of the City to approve a Service Plan with conditions pursuant to Section 32-1-204.5, C.R.S. It is expressly intended that such limitations:

(a) Shall not be subject to set-aside for any reason or by any court of competent jurisdiction, absent a Service Plan Amendment; and

(b) Are, together with all other requirements of Colorado law, included in the “political or governmental powers” reserved to the State under the U.S. Bankruptcy Code (11 U.S.C.) Section 903, and are also included in the “regulatory or electoral approval necessary under applicable nonbankruptcy law” as required for confirmation of a Chapter 9 Bankruptcy Plan under Bankruptcy Code Section 943(b)(6).

Any Debt, issued with a pledge or which results in a pledge, that exceeds the Maximum Debt Mill Levy and the Maximum Debt Mill Levy Imposition Term, shall be deemed a material modification of this Service Plan pursuant to Section 32-1-207, C.R.S. and shall not be an authorized issuance of Debt unless and until such material modification has been approved by the City as part of a Service Plan Amendment.

15. Service Plan Amendment Requirement. This Service Plan has been designed with sufficient flexibility to enable the District to provide required services and facilities under evolving circumstances without the need for numerous amendments. Actions of the District which violate the limitations set forth in V.A.1-14 above or in VII.B-G. shall be deemed to be material modifications to this Service Plan and the City shall be entitled to all remedies available under State and local law to enjoin such actions of the District.

B. Preliminary Engineering Survey.

The District shall have authority to provide for the planning, design, acquisition, construction, installation, relocation, redevelopment, maintenance, and financing of the Public Improvements within and without the boundaries of the District, to be more specifically defined in an Approved Development Plan. An estimate of the costs of the Public Improvements which may be planned for, designed, acquired, constructed, installed, relocated, redeveloped, maintained or financed was prepared based upon a preliminary engineering survey and estimates derived from the zoning on the property in the Service Area and is approximately Fifty Million Dollars (\$50,000,000).

All of the Public Improvements will be designed in such a way as to assure that the Public Improvements standards will be compatible with those of the City and shall be in accordance with the requirements of the Approved Development Plan. All construction cost estimates are based on the assumption that construction conforms to applicable local, State or Federal requirements.

C. Multiple District Structure.

It is anticipated that the Districts, collectively, will undertake the financing and construction of the improvements contemplated herein. Specifically, the Districts may enter into an Intergovernmental Cost Sharing and Recovery Agreement which shall govern the relationships between and among the Districts with respect to the financing, construction and operation of the improvements contemplated herein. The District will establish a mechanism whereby any one or more of the Districts may separately or cooperatively fund, construct, install and operate the improvements.

VI. REGIONAL IMPROVEMENTS

The District shall be authorized to provide for the planning, design, acquisition, construction, installation, relocation and/or redevelopment and a contribution to the funding of the Regional Improvements and fund the administration and overhead costs related to the provisions of the Regional Improvements incurred as a result of participation in the alternatives set forth in Section VI.A, B or C below.

The District shall impose the ARI Mill Levy and shall convey it as follows:

A. If the District has executed an ARI Authority Establishment Agreement and the City has been offered the opportunity to execute an ARI Authority Establishment Agreement, the terms of which provide for the City to appoint no less than thirty percent (30%) and no more than forty-nine percent (49%) of the board members who will serve as the board of directors of the ARI Authority to be established by such ARI Authority Establishment Agreement, regardless as to whether the City approves the execution of such ARI Authority Establishment Agreement, the revenue from the ARI Mill Levy shall be conveyed to the ARI Authority for the planning, designing, constructing, installing, acquiring, relocating, redeveloping or financing of the Regional Improvements in the ARI Master Plan and for the operations of such ARI Authority; or

B. If the City and the District have executed an intergovernmental agreement then the revenue from the ARI Mill Levy shall be conveyed to the City for use in planning, designing, constructing, installing, acquiring, relocating, redeveloping or financing of the Regional Improvements which benefit the service users and taxpayers of the District in accordance with such agreement; or

C. If neither Section VI.A nor VI.B above is applicable then the revenue shall be conveyed to the City and (i) the City shall place in a special account all revenues received from the ARI Mill Levy imposed in the Service Area under this Section VI and shall not expend such revenue until an intergovernmental agreement is executed between the District establishing the terms and conditions for the provision of the Regional Improvements; and (ii) if the intergovernmental agreement is not executed within two (2) years from the date of the approval of the Service Plan by the City and neither Section VI.A nor VI.B above have occurred within two (2) years from the date of the approval of the Service Plan by the City, then the revenue from the ARI Mill Levy shall be conveyed to the City for use by the City in the planning, designing, constructing, installing, acquiring, relocating, redeveloping or financing of the Regional

Improvements which benefit the service users or taxpayers of the District as prioritized and determined by the City.

As set forth in the definition of the ARI Mill Levy, the District may, pursuant to any intergovernmental agreement with the City, extend the terms for application of the ARI Mill Levy beyond the years set forth in Sections VI.A and VI. B above. The Maximum Mill Levy Imposition Term shall include the terms and any extension of such terms, as set forth in Sections A, B and C of the definition of the ARI Mill Levy.

The Regional Improvements shall be limited to the provision of the planning, design, acquisition, construction, installation, relocation and/or redevelopment of street and transportation related improvements as defined in the Special District Act and the administration and overhead costs incurred as a result of participation in the alternative set forth in Section VI.A, B or C set forth above, unless the City has agreed otherwise in writing; provided, however in no event shall the Regional Improvements include water or sanitary sewer improvements unless such improvements are necessary as a part of completing street and transportation related improvements. The District shall cease to be obligated to impose, collect and convey to the City the revenue from the ARI Mill Levy described in this Section VI at such time as the area within the District's boundaries is included within a different district organized under the Special District Act, or a General Improvement District organized under Section 31-25-601, et seq., C.R.S., or Business Improvement District organized under Section 31-25-1201, et seq., C.R.S., which other district has been organized to fund a part or all of the Regional Improvements.

The District shall have the authority to issue Debt for the Regional Improvements, in an amount not to exceed Ten Million Dollars (\$10,000,000) pursuant to agreements as described in VI.A, B or C above.

VII. FINANCIAL PLAN

A. General.

The District shall be authorized to provide for the planning, design, acquisition, construction, installation, relocation and/or redevelopment of the Public Improvements from its revenues and by and through the proceeds of Debt to be issued by the District. The Financial Plan for the District shall be to issue such Debt as the District can reasonably pay within the Maximum Debt Mill Levy Imposition Term from revenues derived from the Maximum Debt Mill Levy and other legally available revenues. The total Debt that the District shall be permitted to issue shall not exceed One Hundred Twenty Million Dollars (\$120,000,000) and shall be permitted to be issued on a schedule and in such year or years as the District determine shall meet the needs of the Financial Plan referenced above and phased to serve development as it occurs. All bonds and other Debt issued by the District may be payable from any and all legally available revenues of the District, including general ad valorem taxes and Fees to be imposed upon all Taxable Property within the District. The District will also rely upon various other revenue sources authorized by law. These will include the power to assess Fees, rates, tolls, penalties, or charges as provided in Section 32-1-1001(1), C.R.S., as amended from time to time.

B. Maximum Voted Interest Rate and Maximum Underwriting Discount.

The interest rate on any Debt is expected to be the market rate at the time the Debt is issued. In the event of a default, the proposed maximum interest rate on any Debt is not expected to exceed eighteen percent (18%). The proposed maximum underwriting discount will be five percent (5%). Debt, when issued, will comply with all relevant requirements of this Service Plan, State law and Federal law as then applicable to the issuance of public securities.

C. Maximum Debt Mill Levy.

The “Maximum Debt Mill Levy” shall be the maximum mill levy the District is permitted to impose upon the taxable property within the District for payment of Debt, and shall be determined as follows:

1. For the portion of any aggregate District’s Debt which exceeds fifty percent (50%) of the District’s assessed valuation, the Maximum Debt Mill Levy for such portion of Debt shall be fifty (50) mills less the number of mills necessary to pay unlimited mill levy Debt described in Section VII.C.2 below; provided that if, on or after January 1, 2004, there are changes in the method of calculating assessed valuation or any constitutionally mandated tax credit, cut or abatement; the mill levy limitation applicable to such Debt may be increased or decreased to reflect such changes, such increases or decreases to be determined by the Board in good faith (such determination to be binding and final) so that to the extent possible, the actual tax revenues generated by the mill levy, as adjusted for changes occurring after January 1, 2004, are neither diminished nor enhanced as a result of such changes. For purposes of the foregoing, a change in the ratio of actual valuation shall be deemed to be a change in the method of calculating assessed valuation.

2. For the portion of any aggregate District’s Debt which is equal to or less than fifty percent (50%) of the District’s assessed valuation, either on the date of issuance or at any time thereafter, the mill levy to be imposed to repay such portion of Debt shall not be subject to the Maximum Debt Mill Levy and, as a result, the mill levy may be such amount as is necessary to pay the Debt service on such Debt, without limitation of rate.

3. For purposes of the foregoing, once Debt has been determined to be within Section VII.C.2 above, so that the District is entitled to pledge to its payment an unlimited ad valorem mill levy, the District may provide that such Debt shall remain secured by such unlimited mill levy, notwithstanding any subsequent change in the District’s Debt to assessed ratio. All Debt issued by the District must be issued in compliance with the requirements of Section 32-1-1101, C.R.S. and all other requirements of State law.

To the extent that the District is composed of or subsequently organized into one or more subdistricts as permitted under Section 32-1-1101, C.R.S., the term “District” as used herein shall be deemed to refer to the District and to each such subdistrict separately, so that each of the subdistricts shall be treated as a separate, independent district for purposes of the application of this definition.

D. Maximum Debt Mill Levy Imposition Term.

The District shall have the authority to impose the ARI Mill Levy for the terms as set forth in Section VI. Other than the ARI Mill Levy, the District shall not impose a levy for repayment of any and all Debt (or use the proceeds of any mill levy for repayment of Debt) on any single property developed for residential uses which exceeds forty (40) years after the year of the initial imposition of such mill levy unless a majority of the Board of Directors of the District are residents of the District and have voted in favor of a refunding of a part or all of the Debt and such refunding will result in a net present value savings as set forth in Section 11-56-101, C.R.S.; et seq.

E. Debt Repayment Sources.

The District may impose a mill levy on taxable property within its boundaries as a primary source of revenue for repayment of debt service and for operations and maintenance. The District may also rely upon various other revenue sources authorized by law. At the District's discretion, these may include the power to assess fees, rates, tolls, penalties, or charges as provided in Section 32-1-1001(l), C.R.S., as amended from time to time. In no event shall the debt service mill levy in the District exceed the Maximum Debt Mill Levy or, for residential property within the District, the Maximum Debt Mill Levy Imposition Term, except pursuant to an intergovernmental agreement between the District and the City for Regional Improvements.

F. Debt Instrument Disclosure Requirement.

In the text of each Bond and any other instrument representing and constituting Debt, the District shall set forth a statement in substantially the following form:

By acceptance of this instrument, the owner of this Bond agrees and consents to all of the limitations in respect of the payment of the principal of and interest on this Bond contained herein, in the resolution of the District authorizing the issuance of this Bond and in the Service Plan for creation of the District.

Similar language describing the limitations in respect of the payment of the principal of and interest on Debt set forth in this Service Plan shall be included in any document used for the offering of the Debt for sale to persons, including, but not limited to, a developer of property within the boundaries of the District.

G. Security for Debt.

The District shall not pledge any revenue or property of the City as security for the indebtedness set forth in this Service Plan. Approval of this Service Plan shall not be construed as a guarantee by the City of payment of any of the District's obligations; nor shall anything in the Service Plan be construed so as to create any responsibility or liability on the part of the City in the event of default by the District in the payment of any such obligation.

H. TABOR Compliance.

The District will comply with the provisions of TABOR. In the discretion of the Board, the District may set up other qualifying entities to manage, fund, construct and operate facilities, services, and programs. To the extent allowed by law, any entity created by the District will remain under the control of the District's Board.

I. District's Operating Costs.

The estimated cost of acquiring land, engineering services, legal services and administrative services, together with the estimated costs of the District's organization and initial operations, are anticipated to be Seventy Five Thousand Dollars (\$75,000), which will be eligible for reimbursement from Debt proceeds.

In addition to the capital costs of the Public Improvements, the District will require operating funds for administration and to plan and cause the Public Improvements to be constructed and maintained. The first year's operating budget is estimated to be Fifty Thousand Dollars (\$50,000) which is anticipated to be derived from property taxes and other revenues.

The Maximum Debt Mill Levy for the repayment of Debt shall not apply to the District's ability to increase its mill levy as necessary for provision of operation and maintenance services to its taxpayers and service users.

VIII. ANNUAL REPORT

A. General.

The District shall be responsible for submitting an annual report to the Manager of the Office of Development Assistance of the City Manager's Office no later than August 1st of each year following the year in which the Order and Decree creating the District has been issued.

B. Reporting of Significant Events.

The annual report shall include information as to any of the following:

1. Boundary changes made or proposed to the District's boundary as of December 31 of the prior year.
2. Intergovernmental Agreements with other governmental entities, either entered into or proposed as of December 31 of the prior year.
3. Copies of the District's rules and regulations, if any as of December 31 of the prior year.
4. A summary of any litigation which involves the District Public Improvements as of December 31 of the prior year.

5. Status of the District's construction of the Public Improvements as of December 31 of the prior year.
6. A list of all facilities and improvements constructed by the District that have been dedicated to and accepted by the City as of December 31 of the prior year.
7. The assessed valuation of the District for the current year.
8. Current year budget including a description of the Public Improvements to be constructed in such year.
9. Audit of the District's financial statements, for the year ending December 31 of the previous year, prepared in accordance with generally accepted accounting principles or audit exemption, if applicable.
10. Notice of any uncured events of default by the District, which continue beyond a ninety (90) day period, under any Debt instrument.
11. Any inability of the District to pay its obligations as they come due, in accordance with the terms of such obligations, which continue beyond a ninety (90) day period.

IX. DISSOLUTION

Upon an independent determination of the City Council that the purposes for which the District was created have been accomplished, the District agrees to file petitions in the appropriate District Court for dissolution, pursuant to the applicable State statutes. In no event shall a dissolution occur until the District has provided for the payment or discharge of all of their outstanding indebtedness and other financial obligations as required pursuant to State statutes.

X. DISCLOSURE TO PURCHASERS

The District will use reasonable efforts to assure that all developers of the property located within the District provide written notice to all purchasers of property in the District regarding the Maximum Debt Mill Levy, as well as a general description of the District's authority to impose and collect rates, Fees, tolls and charges. The form of notice shall be filed with the City prior to the initial issuance of the Debt of the District imposing the mill levy which is the subject of the Maximum Debt Mill Levy.

XI. INTERGOVERNMENTAL AGREEMENT

The form of the intergovernmental agreement required by the City Code, relating to the limitations imposed on the District's activities, is attached hereto as **Exhibit D**. The District shall approve the intergovernmental agreement in the form attached as **Exhibit D** at its first Board meeting after its organizational election. Failure of the District to execute the intergovernmental agreement as required herein shall constitute a material modification and shall require a Service Plan Amendment. The City Council shall approve the intergovernmental agreement in the form attached as **Exhibit D** at the public hearing approving the Service Plan.

XII. CONCLUSION

It is submitted that this Service Plan for the District, as required by Section 32-1-203(2), C.R.S., and Section 122-35 of the City Code, establishes that:

1. There is sufficient existing and projected need for organized service in the area to be serviced by the District;
2. The existing service in the area to be served by the District is inadequate for present and projected needs;
3. The District is capable of providing economical and sufficient service to the area within its proposed boundaries; and
4. The area to be included in the District does have, and will have, the financial ability to discharge the proposed indebtedness on a reasonable basis.
5. Adequate service is not, and will not be, available to the area through the City or county or other existing municipal or quasi-municipal corporations, including existing special districts, within a reasonable time and on a comparable basis.
6. The facility and service standards of the District are compatible with the facility and service standards of the City within which the special district is to be located and each municipality which is an interested party under Section 32-1-204(1), C.R.S.
7. The proposal is in substantial compliance with a comprehensive plan adopted pursuant to the City Code.
8. The proposal is in compliance with any duly adopted City, regional or state long-range water quality management plan for the area.
9. The creation of the District is in the best interests of the area proposed to be served.

EXHIBIT A

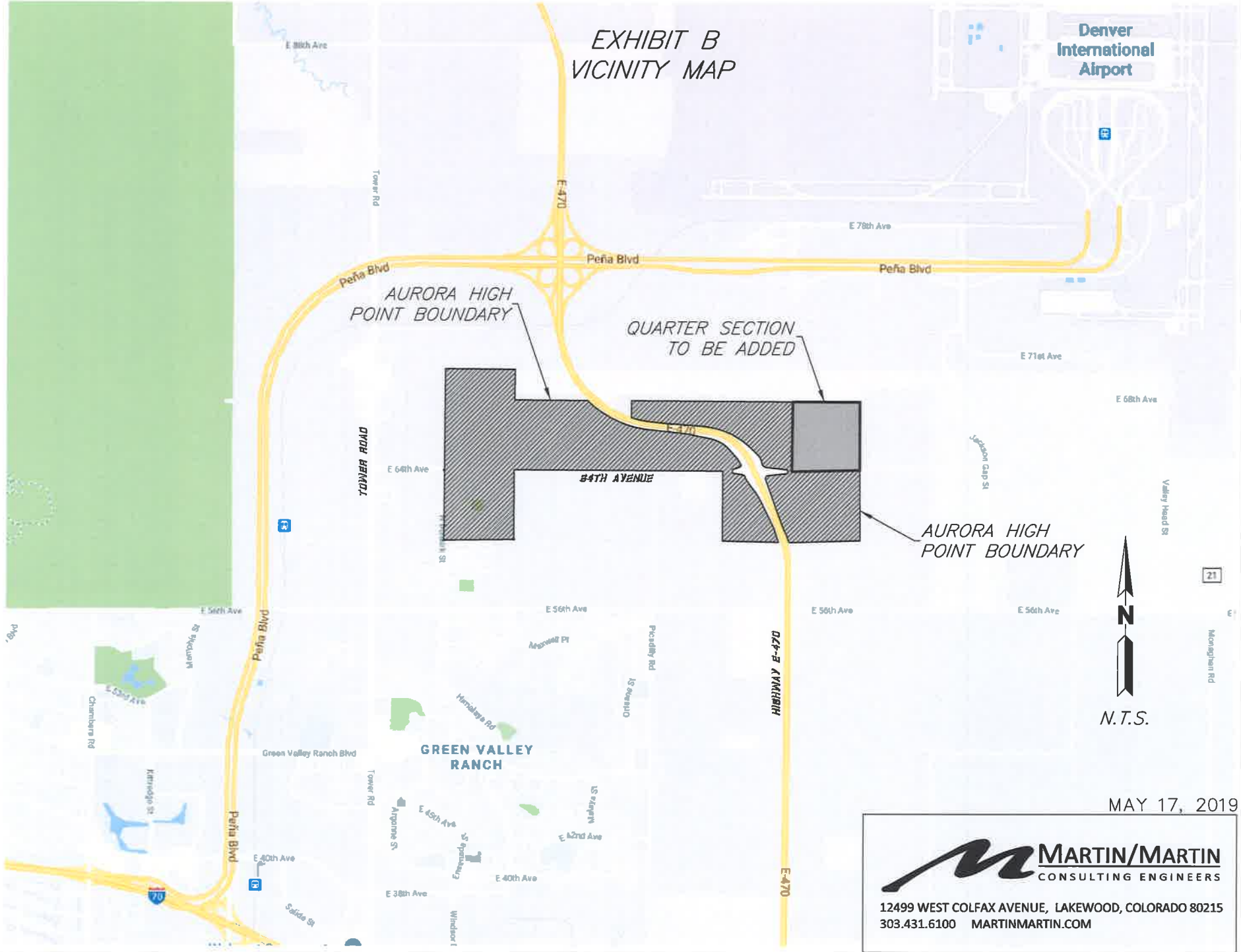
Legal Description

THE SOUTHWEST $\frac{1}{4}$ OF SECTION 6, TOWNSHIP 3 SOUTH, RANGE 65 WEST OF THE
6TH P.M., COUNTY OF ADAMS, STATE OF COLORADO.

EXHIBIT B
Aurora Vicinity Map

DRAWING LOCATION: G:\SCHLAPPE\16.0616-High Point1 District Mapping Update\PLANS\2019.05.17 Aurora Addition to HP\Vicinity Map.dwg

EXHIBIT B VICINITY MAP



MAY 17, 2019

M MARTIN/MARTIN
CONSULTING ENGINEERS

12499 WEST COLFAX AVENUE, LAKEWOOD, COLORADO 80215
303.431.6100 MARTINMARTIN.COM

EXHIBIT C-1

Initial District Boundary Map

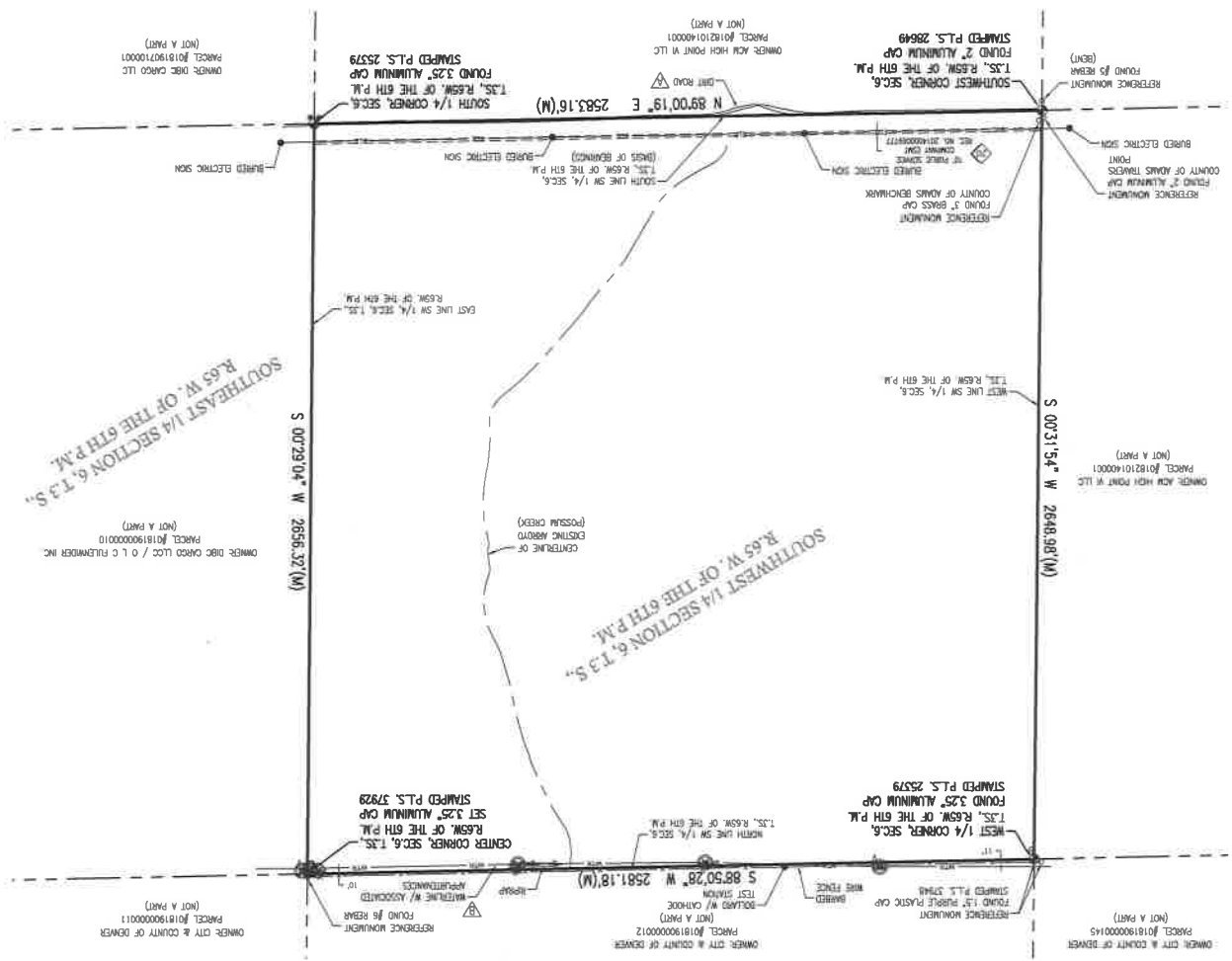
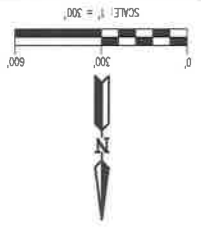


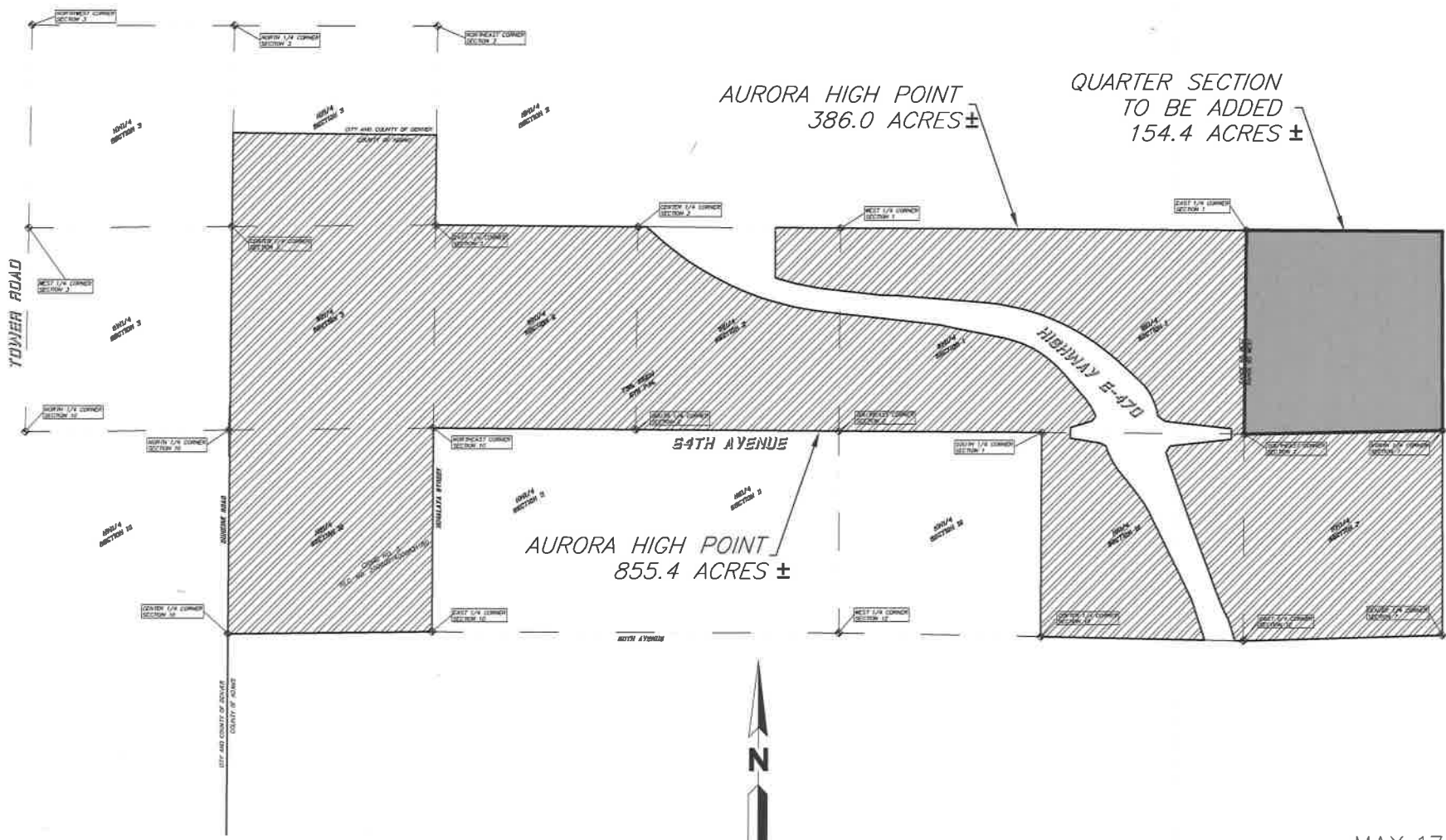
EXHIBIT C1 BOUNDARY MAP

- SECTION CORNER AS NOTED
- CASED "X" (REFERENCE MONUMENT)
- MONUMENT FOUND, AS NOTED
- SET YELLOW PLASTIC CAP, PLS. 200002
- AS REFERENCE MONUMENT
- EXCEPTION NUMBER FROM TITLE COMMITMENT
- RECORD
- MEASURED
- WATER MANHOLE
- WATER VALVE
- SHOWN WATERLINE SIGN
- BOLLARD
- VENT PIPE
- EXISTING ELECTRIC LINE
- PUBLIC LANDS SURVEY SECTION LINE
- A.L.T.A. SURVEY UNIT LINE

EXHIBIT C-2

Inclusion Area Boundary Map

EXHIBIT C2 INCLUSION MAP



DRAWING LOCATION: C:\SCHLAPPE\16.0616-High Point District Mapping Update\PLANS\2019.05.17 Aurora Addition to HP\Inclusion Map.dwg

MAY 17, 2019

M MARTIN/MARTIN
CONSULTING ENGINEERS

12499 WEST COLFAX AVENUE, LAKEWOOD, COLORADO 80215
303.431.6100 MARTINMARTIN.COM

EXHIBIT D

Intergovernmental Agreement between the District and Aurora

**INTERGOVERNMENTAL AGREEMENT BETWEEN
THE CITY OF AURORA, COLORADO
AND
BOWIP METROPOLITAN DISTRICT NO. 1**

THIS **AGREEMENT** is made and entered into as of this ____ day of _____, _____, by and between the **CITY OF AURORA**, a home-rule municipal corporation of the State of Colorado (“**City**”), and **BOWIP METROPOLITAN DISTRICT NO. 1**, a quasi-municipal corporation and political subdivision of the State of Colorado (the “**District**”). The City and the District are collectively referred to as the Parties.

RECITALS

WHEREAS, the District was organized to provide those services and to exercise powers as are more specifically set forth in the District’s Service Plan approved by the City on _____ (“**Service Plan**”); and

WHEREAS, the Service Plan makes reference to the execution of an intergovernmental agreement between the City and the District, as required by the Aurora City Code; and

WHEREAS, the City and the District have determined it to be in the best interests of their respective taxpayers, residents and property owners to enter into this Intergovernmental Agreement (“**Agreement**”).

NOW, THEREFORE, in consideration of the covenants and mutual agreements herein contained, and for other good and valuable consideration, the receipt and sufficiency of which are hereby acknowledged, the Parties hereto agree as follows:

COVENANTS AND AGREEMENTS

1. **Operations and Maintenance.** The Districts shall dedicate the Public Improvements (as defined in the Service Plan) to the City or other appropriate jurisdiction or owners association in a manner consistent with the Approved Development Plan and other rules and regulations of the City and applicable provisions of the City Code. The Districts shall be authorized, but not obligated, to own, operate and maintain Public Improvements not otherwise required to be dedicated to the City or other public entity, including, but not limited to street improvements (including roads, curbs, gutters, culverts, sidewalks, bridges, parking facilities, paving, lighting, grading, landscaping, and other street improvements), traffic and safety controls, retaining walls, park and recreation improvements and facilities, trails, open space, landscaping, drainage improvements (including detention and retention ponds, trickle channels, and other drainage facilities), irrigation system improvements (including wells, pumps, storage facilities, and distribution facilities), and all necessary equipment and appurtenances incident thereto.

Any Fee imposed by the District for access to such park and recreation improvements shall not result in Non-District City residents paying a user fee that is greater than, or otherwise disproportionate to, similar fees and taxes paid by residents of the District. However, the District shall be entitled to impose an administrative fee as necessary to cover additional expenses associated with Non-District City residents to ensure that such costs are not the responsibility of District residents. All such Fees shall be based upon the District's determination that such Fees do not exceed reasonable annual market fee for users of such facilities. Notwithstanding the foregoing, all parks and trails owned by the Districts shall be open to the general public and Non-District City residents, subject to the rules and regulations of the Districts as adopted from time to time. Trails which are interconnected with a city or regional trail system shall be open to the public free of charge and on the same basis as residents and owners of taxable property within the Districts.

2. Fire Protection. The District shall not be authorized to plan for, design, acquire, construct, install, relocate, redevelop, finance, operate or maintain fire protection facilities or services, unless such facilities and services are provided pursuant to an intergovernmental agreement with the City. The authority to plan for, design, acquire, construct, install, relocate, redevelop or finance fire hydrants and related improvements installed as part of the water system shall not be limited by this provision.

3. Television Relay and Translation. The District shall not be authorized to plan for, design, acquire, construct, install, relocate, redevelop, finance, operate or maintain television relay and translation facilities and services, other than for the installation of conduit as a part of a street construction project, unless such facilities and services are provided pursuant to an intergovernmental agreement with the City.

4. Golf Course Construction. The District shall not be authorized to plan, design, acquire, construct, install, relocate, redevelop, finance, operate or maintain a golf course unless such activity is pursuant to an intergovernmental agreement with the City.

5. Construction Standards. The District will ensure that the Public Improvements are designed and constructed in accordance with the standards and specifications of the City and of other governmental entities having proper jurisdiction and of those special districts that qualify as "interested parties" under Section 32-1-204(1), C.R.S., as applicable. The District will obtain the City's approval of civil engineering plans and will obtain applicable permits for construction and installation of Public Improvements prior to performing such work.

6. Issuance of Privately Placed Debt. Prior to the issuance of any privately placed Debt, the District shall obtain the certification of an External Financial Advisor substantially as follows:

We are [I am] an External Financial Advisor within the meaning of the District's Service Plan.

We [I] certify that (1) the net effective interest rate (calculated as defined in Section 32-1-103(12), C.R.S.) to be borne by [insert the designation of the Debt] does not exceed a reasonable current [tax-

exempt] [taxable] interest rate, using criteria deemed appropriate by us [me] and based upon our [my] analysis of comparable high yield securities; and (2) the structure of [insert designation of the Debt], including maturities and early redemption provisions, is reasonable considering the financial circumstances of the District.

7. Inclusion Limitation. The Districts shall not include within any of their boundaries any property outside the Service Area without the prior written consent of the City. The Districts shall not include within any of its boundaries any property inside the inclusion area boundaries without the prior written consent of the City except upon petition of the fee owner or owners of 100 percent of such property as provided in Section 32-1-401(1)(a), C.R.S.

8. Overlap Limitation. The boundaries of the Districts shall not overlap unless the aggregate mill levy for payment of Debt of the overlapping Districts will not at any time exceed the Maximum Debt Mill Levy of the Districts. Additionally, the Districts shall not consent to the organization of any other district organized under the Special District Act within the Service Area which will overlap the boundaries of the Districts unless the aggregate mill levy for payment of Debt of such proposed districts will not any time exceed the Maximum Debt Mill Levy of the Districts.

9. Initial Debt. On or before the effective date of approval by the City of an Approved Development Plan (as defined in the Service Plan), the District shall not: (a) issue any Debt; nor (b) impose a mill levy for the payment of Debt by direct imposition or by transfer of funds from the operating fund to the Debt service funds; nor (c) impose and collect any fees used for the purpose of repayment of Debt.

10. Total Debt Issuance. The Districts shall not issue Debt in excess of One Hundred Twenty Million Dollars (\$120,000,000).

11. Fee Limitation. Each of the Districts may impose and collect Fees as a source of revenue for repayment of debt, capital costs, and/or for operations and maintenance. No Fee related to the funding of costs of a capital nature shall be authorized to be imposed upon or collected from Taxable Property owned or occupied by an End User which has the effect, intentional or otherwise, of creating a capital cost payment obligation in any year on any Taxable Property owned or occupied by an End User. Notwithstanding any of the foregoing, the restrictions in this definition shall not apply to any Fee imposed upon or collected from Taxable Property for the purpose of funding operation and maintenance costs of the Districts.

12. Debt Issuance Limitation. The District shall not be authorized to incur any indebtedness until such time as the District has approved and executed the IGA and approved the imposition of the Aurora Regional Improvement Mill Levy (as defined in the Service Plan) upon all taxable property located within the boundaries of the District.

13. Monies from Other Governmental Sources. The District shall not apply for or accept Conservation Trust Funds, Great Outdoors Colorado Funds, or other funds available from or through governmental or non-profit entities that the City is eligible to apply for, except pursuant to an intergovernmental agreement with the City. This Section shall not apply to

specific ownership taxes which shall be distributed to and a revenue source for the District without any limitation.

14. Consolidation. The District shall not file a request with any Court to consolidate with another Title 32 district without the prior written consent of the City, unless such consolidation is with District No. 2.

15. Bankruptcy. All of the limitations contained in this Service Plan, including, but not limited to, those pertaining to the Maximum Debt Mill Levy and the Maximum Debt Mill Levy Imposition Term have been established under the authority of the City to approve a Service Plan with conditions pursuant to Section 32-1-204.5, C.R.S. It is expressly intended that such limitations:

(a) Shall not be subject to set-aside for any reason or by any court of competent jurisdiction, absent a Service Plan Amendment; and

(b) Are, together with all other requirements of Colorado law, included in the “political or governmental powers” reserved to the State under the U.S. Bankruptcy Code (11 U.S.C.) Section 903, and are also included in the “regulatory or electoral approval necessary under applicable nonbankruptcy law” as required for confirmation of a Chapter 9 Bankruptcy Plan under Bankruptcy Code Section 943(b)(6).

Any Debt, issued with a pledge or which results in a pledge, that exceeds the Maximum Debt Mill Levy and the Maximum Debt Mill Levy Imposition Term, shall be deemed a material modification of this Service Plan pursuant to Section 32-1-207, C.R.S. and shall not be an authorized issuance of Debt unless and until such material modification has been approved by the City as part of a Service Plan Amendment.

16. Dissolution. Upon an independent determination of the City Council that the purposes for which the District was created have been accomplished, the District agrees to file petitions in the appropriate District Court for dissolution, pursuant to the applicable State statutes. In no event shall a dissolution occur until the District has provided for the payment or discharge of all of their outstanding indebtedness and other financial obligations as required pursuant to State statutes.

17. Disclosure to Purchasers. The District will use reasonable efforts to assure that all developers of the property located within the District provide written notice to all purchasers of property in the District regarding the Maximum Debt Mill Levy, as well as a general description of the District’s authority to impose and collect rates, Fees, tolls and charges. The form of notice shall be filed with the City prior to the initial issuance of the Debt of the District imposing the mill levy which is the subject of the Maximum Debt Mill Levy.

18. Service Plan Amendment Requirement. Actions of the District which violate the limitations set forth in V.A.1-14 or VII.B-G of the Service Plan shall be deemed to be material modifications to the Service Plan and the City shall be entitled to all remedies available under State and local law to enjoin such actions of the District.

19. Multiple District Structure. It is anticipated that the Districts, collectively, will undertake the financing and construction of the improvements contemplated herein. Specifically, the Districts shall enter into an Intergovernmental Agreement which shall govern the relationships between and among the Districts with respect to the financing, construction and operation of the improvements contemplated herein. The District will establish a mechanism whereby any one or more of the Districts may separately or cooperatively fund, construct, install and operate the improvements.

20. Annual Report. The District shall be responsible for submitting an annual report to the Manager of the Office of Development Assistance of the City Manager's Office no later than August 1st of each year following the year in which the Order and Decree creating the District has been issued, pursuant to the City Code and containing the information set forth in Section VIII of the Service Plan.

21. Regional Improvements. The District shall be authorized to provide for the planning, design, acquisition, construction, installation, relocation and/or redevelopment and a contribution to the funding of the Regional Improvements and fund the administration and overhead costs related to the provisions of the Regional Improvements incurred as a result of participation in the alternatives set forth in Section VI.A, B or C of the Service Plan.

The District shall impose the ARI Mill Levy and shall convey it as follows:

(a) If the District has executed an ARI Authority Establishment Agreement and the City has been offered the opportunity to execute an ARI Authority Establishment Agreement, the terms of which provide for the City to appoint no less than thirty percent (30%) and no more than forty-nine percent (49%) of the board members who will serve as the board of directors of the ARI Authority to be established by such ARI Authority Establishment Agreement, regardless as to whether the City approves the execution of such ARI Authority Establishment Agreement, the revenue from the ARI Mill Levy shall be conveyed to the ARI Authority for the planning, designing, constructing, installing, acquiring, relocating, redeveloping or financing of the Regional Improvements in the ARI Master Plan and for the operations of such ARI Authority; or

(b) If the City and the District have executed an intergovernmental agreement then the revenue from the ARI Mill Levy shall be conveyed to the City for use in planning, designing, constructing, installing, acquiring, relocating, redeveloping or financing of the Regional Improvements which benefit the service users and taxpayers of the District in accordance with such agreement; or

(c) If neither Section VI.A nor VI.B of the Service Plan is applicable then the revenue shall be conveyed to the City and (i) the City shall place in a special account all revenues received from the ARI Mill Levy imposed in the Service Area under Section VI of the Service Plan and shall not expend such revenue until an intergovernmental agreement is executed between the District establishing the terms and conditions for the provision of the Regional Improvements; and (ii) if the intergovernmental agreement is not executed within two (2) years from the date of the approval of the Service Plan by the City and neither Section VI.A nor VI.B of the Service Plan have occurred within two (2) years from the date of the approval of

the Service Plan by the City, then the revenue from the ARI Mill Levy shall be conveyed to the City for use by the City in the planning, designing, constructing, installing, acquiring, relocating, redeveloping or financing of the Regional Improvements which benefit the service users or taxpayers of the District as prioritized and determined by the City.

As set forth in the definition of the ARI Mill Levy, the District may, pursuant to any intergovernmental agreement with the City, extend the terms for application of the ARI Mill Levy beyond the years set forth in Sections VI.A and VI. B of the Service Plan. The Maximum Mill Levy Imposition Term shall include the terms and any extension of such terms, as set forth in Sections A, B and C of the definition of the ARI Mill Levy.

The Regional Improvements shall be limited to the provision of the planning, design, acquisition, construction, installation, relocation and/or redevelopment of street and transportation related improvements as defined in the Special District Act and the administration and overhead costs incurred as a result of participation in the alternative set forth in Section VI.A, B or C of the Service Plan, unless the City has agreed otherwise in writing; provided, however in no event shall the Regional Improvements include water or sanitary sewer improvements unless such improvements are necessary as a part of completing street and transportation related improvements. The District shall cease to be obligated to impose, collect and convey to the City the revenue from the ARI Mill Levy described in Section VI of the Service Plan at such time as the area within the District's boundaries is included within a different district organized under the Special District Act, or a General Improvement District organized under Section 31-25-601, et seq., C.R.S., or Business Improvement District organized under Section 31-25-1201, et seq., C.R.S., which other district has been organized to fund a part or all of the Regional Improvements.

22. Maximum Debt Mill Levy. The "Maximum Debt Mill Levy" shall be the maximum mill levy the District is permitted to impose upon the taxable property within the District for payment of Debt, and shall be determined as follows:

(d) For the portion of any aggregate District's Debt which exceeds fifty percent (50%) of the District's assessed valuation, the Maximum Debt Mill Levy for such portion of Debt shall be fifty (50) mills less the number of mills necessary to pay unlimited mill levy Debt described in Section VII.C.2 of the Service Plan; provided that if, on or after January 1, 2004, there are changes in the method of calculating assessed valuation or any constitutionally mandated tax credit, cut or abatement; the mill levy limitation applicable to such Debt may be increased or decreased to reflect such changes, such increases or decreases to be determined by the Board in good faith (such determination to be binding and final) so that to the extent possible, the actual tax revenues generated by the mill levy, as adjusted for changes occurring after January 1, 2004, are neither diminished nor enhanced as a result of such changes. For purposes of the foregoing, a change in the ratio of actual valuation shall be deemed to be a change in the method of calculating assessed valuation.

(e) For the portion of any aggregate District's Debt which is equal to or less than fifty percent (50%) of the District's assessed valuation, either on the date of issuance or at any time thereafter, the mill levy to be imposed to repay such portion of Debt shall not be

subject to the Maximum Debt Mill Levy and, as a result, the mill levy may be such amount as is necessary to pay the Debt service on such Debt, without limitation of rate.

(f) For purposes of the foregoing, once Debt has been determined to be within Section VII.C.2 of the Service Plan, so that the District is entitled to pledge to its payment an unlimited ad valorem mill levy, the District may provide that such Debt shall remain secured by such unlimited mill levy, notwithstanding any subsequent change in the District's Debt to assessed ratio. All Debt issued by the District must be issued in compliance with the requirements of Section 32-1-1101, C.R.S. and all other requirements of State law.

To the extent that the District is composed of or subsequently organized into one or more subdistricts as permitted under Section 32-1-1101, C.R.S., the term "District" as used herein shall be deemed to refer to the District and to each such subdistrict separately, so that each of the subdistricts shall be treated as a separate, independent district for purposes of the application of this definition.

23. Maximum Debt Mill Levy Imposition Term. The District shall have the authority to impose the ARI Mill Levy for the terms as set forth in Section VI of the Service Plan. Other than the ARI Mill Levy, the District shall not impose a levy for repayment of any and all Debt (or use the proceeds of any mill levy for repayment of Debt) on any single property developed for residential uses which exceeds forty (40) years after the year of the initial imposition of such mill levy unless a majority of the Board of Directors of the District are residents of the District and have voted in favor of a refunding of a part or all of the Debt and such refunding will result in a net present value savings as set forth in Section 11-56-101, C.R.S.; et seq.

24. Notices. All notices, demands, requests or other communications to be sent by one party to the other hereunder or required by law shall be in writing and shall be deemed to have been validly given or served by delivery of same in person to the address or by courier delivery, via United Parcel Service or other nationally recognized overnight air courier service, or by depositing same in the United States mail, postage prepaid, addressed as follows:

To the District: BOWIP Metropolitan District No. 1
c/o McGeady Becher PC
450 East 17th Ave, Suite 100
Denver, CO 80203
Attn: Megan Becher
Phone: (303)592-4380
Fax: (303)592-4385

To the City: City of Aurora
15151 E. Alameda Pkwy., 5th Floor
Aurora, CO 80012
Attn: City Attorney
Phone: (303) 739-7030
Fax: (303) 739-7042

All notices, demands, requests or other communications shall be effective upon such personal delivery or one (1) business day after being deposited with United Parcel Service or other nationally recognized overnight air courier service or three (3) business days after deposit in the United States mail. By giving the other party hereto at least ten (10) days written notice thereof in accordance with the provisions hereof, each of the Parties shall have the right from time to time to change its address.

25. Amendment. This Agreement may be amended, modified, changed, or terminated in whole or in part only by a written agreement duly authorized and executed by the Parties hereto and without amendment to the Service Plan.

26. Assignment. Neither Party hereto shall assign any of its rights nor delegate any of its duties hereunder to any person or entity without having first obtained the prior written consent of the other Party, which consent will not be unreasonably withheld. Any purported assignment or delegation in violation of the provisions hereof shall be void and ineffectual.

27. Default/Remedies. In the event of a breach or default of this Agreement by any Party, the non-defaulting Party shall be entitled to exercise all remedies available at law or in equity, specifically including suits for specific performance and/or monetary damages. In the event of any proceeding to enforce the terms, covenants or conditions hereof, the prevailing Party in such proceeding shall be entitled to obtain as part of its judgment or award its reasonable attorneys' fees.

28. Governing Law and Venue. This Agreement shall be governed and construed under the laws of the State of Colorado.

29. Inurement. Each of the terms, covenants and conditions hereof shall be binding upon and inure to the benefit of the Parties hereto and their respective successors and assigns.

30. Integration. This Agreement constitutes the entire agreement between the Parties with respect to the matters addressed herein. All prior discussions and negotiations regarding the subject matter hereof are merged herein.

31. Parties Interested Herein. Nothing expressed or implied in this Agreement is intended or shall be construed to confer upon, or to give to, any person other than the District and the City any right, remedy, or claim under or by reason of this Agreement or any covenants, terms, conditions, or provisions thereof, and all the covenants, terms, conditions, and provisions in this Agreement by and on behalf of the District and the City shall be for the sole and exclusive benefit of the District and the City.

32. Severability. If any covenant, term, condition, or provision under this Agreement shall, for any reason, be held to be invalid or unenforceable, the invalidity or unenforceability of such covenant, term, condition, or provision shall not affect any other provision contained herein, the intention being that such provisions are severable.

33. Counterparts. This Agreement may be executed in one or more counterparts, each of which shall constitute an original and all of which shall constitute one and the same document.

34. Paragraph Headings. Paragraph headings are inserted for convenience of reference only.

35. Defined Terms. Capitalized terms used herein and not otherwise defined shall have the meanings ascribed to them in the Service Plan.

**BOWIP METROPOLITAN DISTRICT
NO. 1**

By: _____
President

Attest:

Secretary

CITY OF AURORA, COLORADO

By: _____
Bob LeGare, Mayor

Attest:

By: _____

Its: _____

APPROVED AS TO FORM: _____

**THIS PAGE
INTENTIONALLY
LEFT BLANK**



Management and Finance Policy Committee Agenda Item Commentary

Item Title: Consideration of Proposed New Metropolitan Districts for the November 2019 Election Cycle.
Item Initiator: Cesarina Dancy
Staff Source: Cesarina Dancy, Development Project Manager, Office of Development Assistance
Deputy City Manager Signature: Jason Batchelor
Outside Speaker:
Council Goal: 2012: 6.0--Provide a well-managed and financially strong City

ACTIONS(S) PROPOSED *(Check all appropriate actions)*

- Approve Item and Move Forward to Study Session
- Approve Item and Move Forward to Regular Meeting
- Information Only

HISTORY *(Dates reviewed by City council, Policy Committees, Boards and Commissions, or Staff. Summarize pertinent comments. ATTACH MINUTES OF COUNCIL MEETINGS, POLICY COMMITTEES AND BOARDS AND COMMISSIONS.)*

In 2004, the City adopted a model service plan for Title 32 Metropolitan District with the intent that any proposed service plan for a metropolitan district will be compliant with the model. The model service plan provides the following key features:

1. Maximum debt mill levy of 50 mills (Gallagher adjusted),
2. Maximum term for debt repayment of 40 years (for residential districts),
3. Agreement to impose the Aurora Regional Improvements (ARI) mill levy.

Requests for formation of New Title 32 Metropolitan District are routinely received for City Council approval. City staff reviews the requests against the city's current Model Service Plan. The initial review is presented first to the Management and Finance Policy Committee, then to full Council at Study Session and then at City Council Regular Meeting for formal consideration. Timing of the process in these reviews is based on the general election cycle.

ITEM SUMMARY *(Brief description of item, discussion, key points, recommendations, etc.)*

For the November 2019 election cycle, the city has received requests for formation from the following proposed new districts:

Proposed Metropolitan Districts (map attached):

1. Pioneer Business Metropolitan District:

- Location – Southwest corner of E Jewell Avenue and E-470
 - Size – 153.16 acres
 - Type of District – Commercial
 - Debt Limit - \$10,000,000
 - Current Development Status – under construction
2. The Commons at East Creek Metropolitan District:
 - Location – Southwest corner of E Alameda Parkway and E Mississippi Avenue.
 - Size – 6.95 acres
 - Type of Development – Residential- Single Family Attached, Paired Homes (125 residents)
 - Debt Limit - \$10,000,000
 - Current Development Status – Site plan approved
 3. White Buffalo Metropolitan Districts Nos 1-3:
 - Location – South of 68th Avenue, on both East and West sides of Powhaton Road
 - Size – 248 acres
 - Type of Development – Commercial/Industrial
 - Debt Limit - \$60,000,000
 - Current Development Status – under construction
 4. SLC Metropolitan Districts Nos 1-4:
 - Location – Southwest corner of E Colfax Avenue and Picadilly Road
 - Size – 348 acres
 - Type of Development – Commercial/Industrial
 - Debt Limit - \$156,000,000
 - Current Development Status – FDP under review
 5. Painted Prairie Metropolitan Districts Nos 10-12:
 - Location – Northeast Corner of East 56th Avenue and Himalaya Road
 - Size – 634 acres
 - Type of Development – Primarily Residential (1,806 residents)
 - Debt Limit - \$300,000,000
 - Current Development Status – Phase I under construction

QUESTIONS FOR Committee

Does the Committee wish to move this forward to City Council Study Session?

EXHIBITS ATTACHED:

- 2019 06 06 - Service Plan - Pioneer Business Metropolitan District (NE Industrial).PDF
- 2019-06-10 White Buffalo Metro District Nos.1-3 Service Plan FORMAL SUBMITTAL TO CITY.pdf
- Metro Districts Map New Districts.pdf
- Multiple District Single Service Plan, District Nos. 10-12 (PDF w exhibits).PDF
- Service Plan - The Commons at East Creek MD (00713313x9C7A0).pdf
- SLC MD 1 service plan multi district multi plan (00713264x9C7A0).pdf

**SERVICE PLAN
FOR
PIONEER BUSINESS METROPOLITAN DISTRICT
CITY OF AURORA, COLORADO**

Prepared

by

SPENCER FANE LLP
1700 LINCOLN STREET
SUITE 2000
DENVER, COLORADO 80203

Preliminary Submittal: May 24, 2019

Formal Submittal: June 10, 2019

TABLE OF CONTENTS

I.	INTRODUCTION	1
A.	Purpose and Intent.....	1
B.	Need for the District.....	1
C.	Objective of the City Regarding District’s Service Plan.	1
II.	DEFINITIONS.....	2
III.	BOUNDARIES.....	5
IV.	PROPOSED LAND USE/POPULATION PROJECTIONS/ASSESSED VALUATION.	5
V.	DESCRIPTION OF PROPOSED POWERS, IMPROVEMENTS AND SERVICES.....	6
A.	Powers of the District and Service Plan Amendment.....	6
1.	Operations and Maintenance Limitation.....	6
2.	Fire Protection Limitation.....	6
3.	Television Relay and Translation Limitation	7
4.	Golf Course Construction Limitation	7
5.	Construction Standards Limitation	7
6.	Privately Placed Debt Limitation.....	7
7.	Inclusion Limitation.....	7
8.	Overlap Limitation.....	7
9.	Initial Debt Limitation	8
10.	Total Debt Issuance Limitation.....	8
11.	Fee Limitation	8
12.	Monies from Other Governmental Sources	8
13.	Consolidation Limitation	8
14.	Bankruptcy Limitation	8
15.	Service Plan Amendment Requirement	9
B.	Preliminary Engineering Survey.....	9
VI.	REGIONAL IMPROVEMENTS.....	9
VII.	FINANCIAL PLAN.....	11
A.	General.....	11
B.	Maximum Voted Interest Rate and Maximum Underwriting Discount.	11
C.	Maximum Debt Mill Levy.....	11
D.	Maximum Debt Mill Levy Imposition Term.....	12
E.	Debt Repayment Sources.....	12
F.	Debt Instrument Disclosure Requirement.....	12
G.	Security for Debt.....	13
H.	TABOR Compliance.....	13
I.	District’s Operating Costs.....	13
VIII.	ANNUAL REPORT	14
A.	General.....	14

B. Reporting of Significant Events..... 14

IX. DISSOLUTION 15

X. DISCLOSURE TO PURCHASERS..... 15

XI. INTERGOVERNMENTAL AGREEMENT 15

XII. CONCLUSION..... 15

LIST OF EXHIBITS

EXHIBIT A	Legal Descriptions
EXHIBIT B	Aurora Vicinity Map
EXHIBIT C-1	Initial District Boundary Map
EXHIBIT C-2	Inclusion Area Boundary Map
EXHIBIT D	Intergovernmental Agreement between the District and Aurora

I. INTRODUCTION

A. Purpose and Intent.

The District is an independent unit of local government, separate and distinct from the City, and, except as may otherwise be provided for by State or local law or this Service Plan, its activities are subject to review by the City only insofar as they may deviate in a material matter from the requirements of the Service Plan. It is intended that the District will provide a part or all of the Public Improvements for the use and benefit of all anticipated inhabitants and taxpayers of the District. The primary purpose of the District will be to finance the construction of these Public Improvements.

The District is not being created to provide ongoing operations and maintenance services other than as specifically set forth in this Service Plan.

B. Need for the District.

There are currently no other governmental entities, including the City, located in the immediate vicinity of the District that consider it desirable, feasible or practical to undertake the planning, design, acquisition, construction installation, relocation, redevelopment, and financing of the Public Improvements needed for the Project. Formation of the District is therefore necessary in order for the Public Improvements required for the Project to be provided in the most economic manner possible.

C. Objective of the City Regarding District's Service Plan.

The City's objective in approving the Service Plan for the District is to authorize the District to provide for the planning, design, acquisition, construction, installation, relocation and redevelopment of the Public Improvements from the proceeds of Debt to be issued by the District. All Debt is expected to be repaid by taxes imposed and collected for no longer than the Maximum Debt Mill Levy Imposition Term for residential properties and at a tax mill levy no higher than the Maximum Debt Mill Levy for commercial and residential properties, and/or repaid by Fees, as long as such Fees are not imposed upon or collected from Taxable Property owned or occupied by an End User for the purpose of creating a capital cost payment obligation as further described in Section V.A.11. Debt which is issued within these parameters and, as further described in the Financial Plan, will insulate property owners from excessive tax and Fee burdens to support the servicing of the Debt and will result in a timely and reasonable discharge of the Debt.

This Service Plan is intended to establish a limited purpose for the District and explicit financial constraints that are not to be violated under any circumstances. The primary purpose is to provide for the Public Improvements associated with development and regional needs. Operational activities are allowed, but only through an intergovernmental agreement with the City.

It is the intent of the District to dissolve upon payment or defeasance of all Debt incurred or upon a court determination that adequate provision has been made for the payment of

all Debt, and if the District has authorized operating functions under an intergovernmental agreement with the City, to retain only the power necessary to impose and collect taxes or Fees to pay for these costs.

The District shall be authorized to finance the Public Improvements that can be funded from Debt to be repaid from Fees or from tax revenues collected from a mill levy which shall not exceed the Maximum Debt Mill Levy on commercial and residential properties and which shall not exceed the Maximum Debt Mill Levy Imposition Term on residential properties. It is the intent of this Service Plan to assure to the extent possible that no commercial or residential property bear an economic burden that is greater than that associated with the Maximum Debt Mill Levy in amount and that no property developed for a residential use bear an economic burden that is greater than that associated with the Maximum Debt Mill Levy Imposition Term in duration even under bankruptcy or other unusual situations. Generally, the cost of Public Improvements that cannot be funded within these parameters are not costs to be paid by the District. With regard to Regional Improvements, this Service Plan also provides for the Districts to pay a portion of the cost of regional infrastructure as part of ensuring that development and those that benefit from development pay for the associated costs.

II. DEFINITIONS

In this Service Plan, the following terms shall have the meanings indicated below, unless the context hereof clearly requires otherwise:

Approved Development Plan: means a Framework Development Plan or other process established by the City for identifying, among other things, Public Improvements necessary for facilitating development for property within the Service Area as approved by the City pursuant to the City Code and as amended pursuant to the City Code from time to time.

ARI or Regional Improvements: means Aurora Regional Improvements.

ARI Authority: means one or more Authorities established by an ARI Authority Establishment Agreement.

ARI Establishment Agreement: means an intergovernmental agreement establishing an ARI Authority which has, at minimum, Title 32 special districts from three (3) or more Approved Development Plan areas as parties to the Agreement.

ARI Master Plan: means one or more master plans adopted by an ARI Authority establishing Regional Improvements which will benefit the taxpayers and service users of the District which constitute such ARI Authority, which master plan will change from time to time.

ARI Mill Levy: means the following:

A. For a district with property within its boundaries developed with any residential uses means the mill levy imposed for payment of the costs of the planning, design, permitting, construction, acquisition and financing of the improvements described in the

ARI Master Plan, which: (i) shall be one (1) mill for collection beginning for each district in the first year of collection of a debt service mill levy by such district and continuing in each year thereafter through the twentieth (20th) year; and (ii) shall be five (5) mills from the twenty-first (21st) year through the fortieth (40th) year or the date of repayment of the debt incurred for Public Improvements, other than Regional Improvements, which ever first occurs; and (iii) for an additional ten (10) years, the mill levy shall be equal to the average debt service mill levy imposed by such district in the ten (10) years prior to the date of repayment of the debt incurred for Public Improvements other than Regional Improvements; and

B. For a district with property within its boundaries developed solely for commercial uses means the mill levy imposed for payment of the costs of the planning, design, permitting, construction, acquisition and financing of the improvements described in the ARI Master Plan, which: (i) shall be one (1) mill for collection beginning for each district in the first year of collection of a debt service mill levy by such district and continuing in each year thereafter through the twentieth (20th) year; (ii) shall be one and one-half (1.5) mills from the twenty-first (21st) year through the date of repayment of debt incurred for Public Improvements, other than Regional Improvements; and (iii) for five (5) years thereafter, the mill levy shall be the lesser of twenty (20) mills or a mill levy equal to the average debt service mill levy imposed by such district in the ten (10) years prior to the date of repayment of debt issued for Public Improvements, other than Regional Improvements; and

C. Any district may, pursuant to any intergovernmental agreement with the City, extend the term for application of the ARI Mill Levy beyond the years set forth in A and B above. The Maximum Mill Levy Imposition Term shall include the terms set forth in A and B above and any extension of the term as approved in an intergovernmental agreement as described herein.

D. All mills described in this ARI Mill Levy definition shall be subject to adjustment as follows: On or after January 1, 2004, if there are changes in the method of calculating assessed valuation or any constitutionally mandated tax credit, cut or abatement; the one (1) mill levy described above may be increased or decreased to reflect such changes, such increases or decreases to be determined by the Board in good faith (such determination to be binding and final) so that to the extent possible, the actual tax revenues generated by the mill levy, as adjusted for changes occurring after January 1, 2004, are neither diminished nor enhanced as a result of such changes, for purposes of the foregoing, a change in the ratio of actual valuation shall be deemed to be a change in the method of calculating assessed valuation.

Board: means the board of directors of the District.

Bond, Bonds or Debt: means bonds or other obligations for the payment of which the District has promised to impose an *ad valorem* property tax mill levy, and/or collect Fee revenue.

City: means the City of Aurora, Colorado.

City Code: means the City Code of the City of Aurora, Colorado.

City Council: means the City Council of the City of Aurora, Colorado.

District: means the Pioneer Business Metropolitan District.

End User: means any owner, or tenant of any owner, of any taxable improvement within the District, who is intended to become burdened by the imposition of ad valorem property taxes subject to the Maximum Debt Mill Levy. By way of illustration, a resident homeowner, renter, commercial property owner, or commercial tenant is an End User. The business entity that constructs homes or commercial structures is not an End User.

External Financial Advisor: means a consultant that: (i) advises Colorado governmental entities on matters relating to the issuance of securities by Colorado governmental entities, including matters such as the pricing, sales and marketing of such securities and the procuring of bond ratings, credit enhancement and insurance in respect of such securities; (ii) shall be an underwriter, investment banker, or individual listed as a public finance advisor in the Bond Buyer's Municipal Market Place; and (iii) is not an officer or employee of the District and has not been otherwise engaged to provide services in connection with the transaction related to the applicable Debt.

Fees: means any fee imposed by the District for services, programs or facilities provided by the District, as described in Section V.A.11. below.

Financial Plan: means the Financial Plan described in Section VII which describes (i) how the Public Improvements are to be financed; (ii) how the Debt is expected to be incurred; and (iii) the estimated operating revenue derived from property taxes for the first budget year.

Inclusion Area Boundaries: means the boundaries of the area described in the Inclusion Area Boundary Map.

Inclusion Area Boundary Map: means the map attached hereto as **Exhibit C-2**, describing the property proposed for inclusion within the District.

Initial District Boundaries: means the boundaries of the area described in the Initial District Boundary Map.

Initial District Boundary Map: means the map attached hereto as **Exhibit C-1**, describing the District's initial boundaries.

Maximum Debt Mill Levy: means the maximum mill levy the District is permitted to impose for payment of Debt as set forth in Section VII.C below.

Maximum Debt Mill Levy Imposition Term: means the maximum term for imposition of a mill levy on a particular property developed for residential uses as set forth in Section VII.D below.

Project: means the development or property commonly referred to as Pioneer Business Park.

Public Improvements: means a part or all of the improvements authorized to be planned, designed, acquired, constructed, installed, relocated, redeveloped and financed as generally described in the Special District Act, except as specifically limited in Section V below to serve the future taxpayers and inhabitants of the Service Area as determined by the Board of the District.

Regional Improvements: means Public Improvements and facilities that benefit the Service Area and which are to be financed pursuant to Section VI below.

Service Area: means the property within the Initial District Boundary Map and the Inclusion Area Boundary Map.

Service Plan: means this service plan for the District approved by City Council.

Service Plan Amendment: means an amendment to the Service Plan approved by City Council in accordance with the City's ordinance and the applicable state law.

Special District Act: means Section 32-1-101, et seq., of the Colorado Revised Statutes, as amended from time to time.

State: means the State of Colorado.

Taxable Property: means real or personal property within the Service Area subject to ad valorem taxes imposed by the District.

III. BOUNDARIES

The area of the Initial District Boundaries includes approximately 73.46 acres and the total area proposed to be included in the Inclusion Area Boundaries is approximately 79.70 acres. A legal description of the Initial District Boundaries and the Inclusion Area Boundaries is attached hereto as **Exhibit A**. A vicinity map is attached hereto as **Exhibit B**. A map of the Initial District Boundaries is attached hereto as **Exhibit C-1**, and a map of the Inclusion Area Boundaries is attached hereto as **Exhibit C-2**. It is anticipated that the District's boundaries may change from time to time as it undergoes inclusions and exclusions pursuant to Section 32-1-401, et seq., C.R.S., and Section 32-1-501, et seq., C.R.S., subject to the limitations set forth in Article V below.

IV. PROPOSED LAND USE/POPULATION PROJECTIONS/ASSESSED VALUATION

The Service Area consists of approximately 153.16 acres of commercial land. The current assessed valuation of the Service Area is \$0.00 for purposes of this Service Plan and, at build out, is expected to be sufficient to reasonably discharge the Debt under the Financial Plan. The population of the District at build-out is estimated to be approximately zero (0) people.

Approval of this Service Plan by the City does not imply approval of the development of a specific area within the District, nor does it imply approval of the number of residential units or the total site/floor area of commercial or industrial buildings identified in this Service Plan or any of the exhibits attached thereto, unless the same is contained within an Approved Development Plan.

V. DESCRIPTION OF PROPOSED POWERS, IMPROVEMENTS AND SERVICES

A. Powers of the District and Service Plan Amendment.

The District shall have the power and authority to provide the Public Improvements and related operation and maintenance services within and without the boundaries of the District as such power and authority is described in the Special District Act, and other applicable statutes, common law and the Constitution, subject to the limitations set forth herein.

1. Operations and Maintenance Limitation. The purpose of the Districts is to plan for, design, acquire, construct, install, relocate, redevelop and finance the Public Improvements. The Districts shall dedicate the Public Improvements to the City or other appropriate jurisdiction or owners association in a manner consistent with the Approved Development Plan and other rules and regulations of the City and applicable provisions of the City Code. The District shall be authorized, but not obligated, to own, operate and maintain Public Improvements not otherwise required to be dedicated to the City or other public entity, including, but not limited to street improvements (including roads, curbs, gutters, culverts, sidewalks, bridges, parking facilities, paving, lighting, grading, landscaping, and other street improvements), traffic and safety controls, retaining walls, park and recreation improvements and facilities, trails, open space, landscaping, drainage improvements (including detention and retention ponds, trickle channels, and other drainage facilities), irrigation system improvements (including wells, pumps, storage facilities, and distribution facilities), and all necessary equipment and appurtenances incident thereto. Any Fee imposed by the Districts for access to such park and recreation improvements shall not result in Non-District Aurora residents paying a user fee that is greater than, or otherwise disproportionate to, similar fees and taxes paid by residents of the District. However, the District shall be entitled to impose an administrative Fee as necessary to cover additional expenses associated with Non-District Aurora residents to ensure that such costs are not the responsibility of District residents. All such Fees shall be based upon the District's determination that such Fees do not exceed reasonable annual market fees for users of such facilities. Notwithstanding the foregoing, all parks and trails owned by the District shall be open to the general public and Non-District Aurora residents, subject to the rules and regulations of the District as adopted from time to time. Trails which are interconnected with a city or regional trail system shall be open to the public free of charge and on the same basis as residents and owners of taxable property within the District.

2. Fire Protection Limitation. The District shall not be authorized to plan for, design, acquire, construct, install, relocate, redevelop, finance, operate or maintain fire protection facilities or services, unless such facilities and services are provided pursuant to an

intergovernmental agreement with the City. The authority to plan for, design, acquire, construct, install, relocate, redevelop or finance fire hydrants and related improvements installed as part of the water system shall not be limited by this provision.

3. Television Relay and Translation Limitation. The District shall not be authorized to plan for, design, acquire, construct, install, relocate, redevelop, finance, operate or maintain television relay and translation facilities and services, other than for the installation of conduit as a part of a street construction project, unless such facilities and services are provided pursuant to an intergovernmental agreement with the City.

4. Golf Course Construction Limitation. Acknowledging that the City has financed public golf courses and desires to coordinate the construction of public golf courses in the City's boundaries, the District shall not be authorized to plan, design, acquire, construct, install, relocate, redevelop, finance, operate or maintain a golf course unless such activity is pursuant to an intergovernmental agreement with the City.

5. Construction Standards Limitation. The District will ensure that the Public Improvements are designed and constructed in accordance with the standards and specifications of the City and of other governmental entities having proper jurisdiction. The District will obtain the City's approval of civil engineering plans and will obtain applicable permits for construction and installation of Public Improvements prior to performing such work.

6. Privately Placed Debt Limitation. Prior to the issuance of any privately placed Debt, the District shall obtain the certification of an External Financial Advisor substantially as follows:

We are [I am] an External Financial Advisor within the meaning of the District's Service Plan.

We [I] certify that (1) the net effective interest rate (calculated as defined in Section 32-1-103(12), C.R.S.) to be borne by [insert the designation of the Debt] does not exceed a reasonable current [tax-exempt] [taxable] interest rate, using criteria deemed appropriate by us [me] and based upon our [my] analysis of comparable high yield securities; and (2) the structure of [insert designation of the Debt], including maturities and early redemption provisions, is reasonable considering the financial circumstances of the District.

7. Inclusion Limitation. The District shall not include within its boundaries any property outside the Service Area without the prior written consent of the City. The District shall not include within its boundaries any property inside the inclusion area boundaries without the prior written consent of the City except upon petition of the fee owner or owners of 100 percent of such property as provided in Section 32-1-401(1)(a), C.R.S.

8. Overlap Limitation. The District shall not consent to the organization of any other district organized under the Special District Act within the Service Area which will

overlap the boundaries of the District unless the aggregate mill levy for payment of Debt of such proposed districts will not at any time exceed the Maximum Debt Mill Levy of the District.

9. Initial Debt Limitation. On or before the effective date of approval by the City of an Approved Development Plan, the District shall not: (a) issue any Debt; nor (b) impose a mill levy for the payment of Debt by direct imposition or by transfer of funds from the operating fund to the Debt service funds; nor (c) impose and collect any Fees used for the purpose of repayment of Debt.

10. Total Debt Issuance Limitation. The District shall not issue Debt in excess of Ten Million Dollars (\$10,000,000).

11. Fee Limitation. The District may impose and collect Fees as a source of revenue for repayment of debt, capital costs, and/or for operations and maintenance. No Fee related to the funding of costs of a capital nature shall be authorized to be imposed upon or collected from Taxable Property owned or occupied by an End User which has the effect, intentional or otherwise, of creating a capital cost payment obligation in any year on any Taxable Property owned or occupied by an End User. Notwithstanding any of the foregoing, the restrictions in this definition shall not apply to any Fee imposed upon or collected from Taxable Property for the purpose of funding operation and maintenance costs of the District.

12. Monies from Other Governmental Sources. The District shall not apply for or accept Conservation Trust Funds, Great Outdoors Colorado Funds, or other funds available from or through governmental or non-profit entities that the City is eligible to apply for, except pursuant to an intergovernmental agreement with the City. This Section shall not apply to specific ownership taxes which shall be distributed to and be a revenue source for the District without any limitation.

13. Consolidation Limitation. The District shall not file a request with any Court to consolidate with another Title 32 district without the prior written consent of the City.

14. Bankruptcy Limitation. All of the limitations contained in this Service Plan, including, but not limited to, those pertaining to the Maximum Debt Mill Levy, Maximum Debt Mill Levy Imposition Term and the Fees have been established under the authority of the City to approve a Service Plan with conditions pursuant to Section 32-1-204.5, C.R.S. It is expressly intended that such limitations:

(a) Shall not be subject to set-aside for any reason or by any court of competent jurisdiction, absent a Service Plan Amendment; and

(b) Are, together with all other requirements of Colorado law, included in the “political or governmental powers” reserved to the State under the U.S. Bankruptcy Code (11 U.S.C.) Section 903, and are also included in the “regulatory or electoral approval necessary under applicable nonbankruptcy law” as required for confirmation of a Chapter 9 Bankruptcy Plan under Bankruptcy Code Section 943(b)(6).

Any Debt, issued with a pledge or which results in a pledge, that exceeds the Maximum Debt Mill Levy and the Maximum Debt Mill Levy Imposition Term, shall be deemed a material

modification of this Service Plan pursuant to Section 32-1-207, C.R.S. and shall not be an authorized issuance of Debt unless and until such material modification has been approved by the City as part of a Service Plan Amendment.

15. Service Plan Amendment Requirement. This Service Plan has been designed with sufficient flexibility to enable the District to provide required services and facilities under evolving circumstances without the need for numerous amendments. Actions of the District which violate the limitations set forth in V.A.1-14 above or in VII.B-G. shall be deemed to be material modifications to this Service Plan and the City shall be entitled to all remedies available under State and local law to enjoin such actions of the District.

B. Preliminary Engineering Survey.

The District shall have authority to provide for the planning, design, acquisition, construction, installation, relocation, redevelopment, maintenance, and financing of the Public Improvements within and without the boundaries of the District, to be more specifically defined in an Approved Development Plan. An estimate of the costs of the Public Improvements which may be planned for, designed, acquired, constructed, installed, relocated, redeveloped, maintained or financed was prepared based upon a preliminary engineering survey and estimates derived from the zoning on the property in the Service Area and is approximately Four Million Four Hundred Thirty Five Thousand Dollars (\$4,435,000).

All of the Public Improvements will be designed in such a way as to assure that the Public Improvements standards will be compatible with those of the City and shall be in accordance with the requirements of the Approved Development Plan. All construction cost estimates are based on the assumption that construction conforms to applicable local, State or Federal requirements.

VI. REGIONAL IMPROVEMENTS

The District shall be authorized to provide for the planning, design, acquisition, construction, installation, relocation and/or redevelopment and a contribution to the funding of the Regional Improvements and fund the administration and overhead costs related to the provisions of the Regional Improvements incurred as a result of participation in the alternatives set forth in Section VI.A, B or C below.

The District shall impose the ARI Mill Levy and shall convey it as follows:

A. If the District has executed an ARI Authority Establishment Agreement and the City has been offered the opportunity to execute an ARI Authority Establishment Agreement, the terms of which provide for the City to appoint no less than thirty percent (30%) and no more than forty-nine percent (49%) of the Board members who will serve as the board of directors of the ARI Authority to be established by such ARI Authority Establishment Agreement, regardless as to whether the City approves the execution of such ARI Authority Establishment Agreement, the revenue from the ARI Mill Levy shall be conveyed to the ARI Authority for the planning, designing, constructing, installing, acquiring, relocating, redeveloping or financing of the Regional Improvements in the ARI Master Plan and for the operations of such ARI Authority; or

B. If the City and the District have executed an intergovernmental agreement then the revenue from the ARI Mill Levy shall be conveyed to the City for use in planning, designing, constructing, installing, acquiring, relocating, redeveloping or financing of the Regional Improvements which benefit the service users and taxpayers of the District in accordance with such agreement; or

C. If neither Section VI.A nor VI.B above is applicable then the revenue shall be conveyed to the City and (i) the City shall place in a special account all revenues received from the ARI Mill Levy imposed in the Service Area under this Section VI and shall not expend such revenue until an intergovernmental agreement is executed between the District establishing the terms and conditions for the provision of the Regional Improvements; and (ii) if the intergovernmental agreement is not executed within two (2) years from the date of the approval of the Service Plan by the City and neither Section VI.A nor VI.B above have occurred within two (2) years from the date of the approval of the Service Plan by the City, then the revenue from the ARI Mill Levy shall be conveyed to the City for use by the City in the planning, designing, constructing, installing, acquiring, relocating, redeveloping or financing of the Regional Improvements which benefit the service users or taxpayers of the District as prioritized and determined by the City.

As set forth in the definition of the ARI Mill Levy, the District may, pursuant to any intergovernmental agreement with the City, extend the terms for application of the ARI Mill Levy beyond the years set forth in Sections VI.A and VI. B above. The Maximum Mill Levy Imposition Term shall include the terms and any extension of such terms, as set forth in Sections A, B and C of the definition of the ARI Mill Levy.

The Regional Improvements shall be limited to the provision of the planning, design, acquisition, construction, installation, relocation and/or redevelopment of street and transportation related improvements as defined in the Special District Act and the administration and overhead costs incurred as a result of participation in the alternative set forth in Section VI.A, B or C set forth above, unless the City has agreed otherwise in writing; provided, however in no event shall the Regional Improvements include water or sanitary sewer improvements unless such improvements are necessary as a part of completing street and transportation related improvements. The District shall cease to be obligated to impose, collect and convey to the City the revenue from the ARI Mill Levy described in this Section VI at such time as the area within the District's boundaries is included within a different district organized under the Special District Act, or a General Improvement District organized under Section 31-25-601, et seq., C.R.S., or Business Improvement District organized under Section 31-25-1201, et seq., C.R.S., which other district has been organized to fund a part or all of the Regional Improvements.

The District shall have the authority to issue Debt for the Regional Improvements, in an amount not to exceed Ten Million Dollars (\$10,000,000) pursuant to agreements as described in VI.A, B or C above.

VII. FINANCIAL PLAN

A. General.

The District shall be authorized to provide for the planning, design, acquisition, construction, installation, relocation and/or redevelopment of the Public Improvements from its revenues and by and through the proceeds of Debt to be issued by the District. The Financial Plan for the District shall be to issue such Debt as the District can reasonably pay within the Maximum Debt Mill Levy Imposition Term from revenues derived from the Maximum Debt Mill Levy, Fees and other legally available revenues. The total Debt that the District shall be permitted to issue shall not exceed Ten Million Dollars (\$10,000,000) and shall be permitted to be issued on a schedule and in such year or years as the District determine shall meet the needs of the Financial Plan referenced above and phased to serve development as it occurs. All bonds and other Debt issued by the District may be payable from any and all legally available revenues of the District, including general ad valorem taxes and Fees to be imposed upon all Taxable Property within the District. The District will also rely upon various other revenue sources authorized by law. These will include the power to assess Fees, rates, tolls, penalties, or charges as provided in Section 32-1-1001(1), C.R.S., as amended from time to time.

B. Maximum Voted Interest Rate and Maximum Underwriting Discount.

The interest rate on any Debt is expected to be the market rate at the time the Debt is issued. In the event of a default, the proposed maximum interest rate on any Debt is not expected to exceed eighteen percent (18%). The proposed maximum underwriting discount will be five percent (5%). Debt, when issued, will comply with all relevant requirements of this Service Plan, State law and Federal law as then applicable to the issuance of public securities.

C. Maximum Debt Mill Levy.

The “Maximum Debt Mill Levy” shall be the maximum mill levy the District is permitted to impose upon the taxable property within the District for payment of Debt, and shall be determined as follows:

1. For the portion of any aggregate District’s Debt which exceeds fifty percent (50%) of the District’s assessed valuation, the Maximum Debt Mill Levy for such portion of Debt shall be fifty (50) mills less the number of mills necessary to pay unlimited mill levy Debt described in Section VII.C.2 below; provided that if, on or after January 1, 2004, there are changes in the method of calculating assessed valuation or any constitutionally mandated tax credit, cut or abatement; the mill levy limitation applicable to such Debt may be increased or decreased to reflect such changes, such increases or decreases to be determined by the Board in good faith (such determination to be binding and final) so that to the extent possible, the actual tax revenues generated by the mill levy, as adjusted for changes occurring after January 1, 2004, are neither diminished nor enhanced as a result of such changes. For purposes of the foregoing, a change in the ratio of actual valuation shall be deemed to be a change in the method of calculating assessed valuation.

2. For the portion of any aggregate District's Debt which is equal to or less than fifty percent (50%) of the District's assessed valuation, either on the date of issuance or at any time thereafter, the mill levy to be imposed to repay such portion of Debt shall not be subject to the Maximum Debt Mill Levy and, as a result, the mill levy may be such amount as is necessary to pay the Debt service on such Debt, without limitation of rate.

3. For purposes of the foregoing, once Debt has been determined to be within Section VII.C.2 above, so that the District is entitled to pledge to its payment an unlimited ad valorem mill levy, the District may provide that such Debt shall remain secured by such unlimited mill levy, notwithstanding any subsequent change in the District's Debt to assessed ratio. All Debt issued by the District must be issued in compliance with the requirements of Section 32-1-1101, C.R.S. and all other requirements of State law.

To the extent that the District is composed of or subsequently organized into one or more subdistricts as permitted under Section 32-1-1101, C.R.S., the term "District" as used herein shall be deemed to refer to the District and to each such subdistrict separately, so that each of the subdistricts shall be treated as a separate, independent district for purposes of the application of this definition.

D. Maximum Debt Mill Levy Imposition Term.

The District shall have the authority to impose the ARI Mill Levy for the terms as set forth in Section VI. Other than the ARI Mill Levy, the District shall not impose a levy for repayment of any and all Debt (or use the proceeds of any mill levy for repayment of Debt) on any single property developed for residential uses which exceeds forty (40) years after the year of the initial imposition of such mill levy unless a majority of the Board of Directors of the District are residents of the District and have voted in favor of a refunding of a part or all of the Debt and such refunding will result in a net present value savings as set forth in Section 11-56-101, C.R.S.; et seq.

E. Debt Repayment Sources.

The District may impose a mill levy on taxable property within its boundaries as a primary source of revenue for repayment of debt service and for operations and maintenance. The District may also rely upon various other revenue sources authorized by law. At the District's discretion, these may include the power to assess Fees, rates, tolls, penalties, or charges as provided in Section 32-1-1001(1), C.R.S., as amended from time to time. In no event shall the debt service mill levy in the District exceed the Maximum Debt Mill Levy or, for residential property within the District, the Maximum Debt Mill Levy Imposition Term, except pursuant to an intergovernmental agreement between the District and the City for Regional Improvements.

F. Debt Instrument Disclosure Requirement.

In the text of each Bond and any other instrument representing and constituting Debt, the District shall set forth a statement in substantially the following form:

By acceptance of this instrument, the owner of this Bond agrees and consents to all of the limitations in respect of the payment of the principal of and interest on this Bond contained herein, in the resolution of the District authorizing the issuance of this Bond and in the Service Plan for creation of the District.

Similar language describing the limitations in respect of the payment of the principal of and interest on Debt set forth in this Service Plan shall be included in any document used for the offering of the Debt for sale to persons, including, but not limited to, a developer of property within the boundaries of the District.

G. Security for Debt.

The District shall not pledge any revenue or property of the City as security for the indebtedness set forth in this Service Plan. Approval of this Service Plan shall not be construed as a guarantee by the City of payment of any of the District's obligations; nor shall anything in the Service Plan be construed so as to create any responsibility or liability on the part of the City in the event of default by the District in the payment of any such obligation.

H. TABOR Compliance.

The District will comply with the provisions of TABOR. In the discretion of the Board, the District may set up other qualifying entities to manage, fund, construct and operate facilities, services, and programs. To the extent allowed by law, any entity created by the District will remain under the control of the District's Board.

I. District's Operating Costs.

The estimated cost of acquiring land, engineering services, legal services and administrative services, together with the estimated costs of the District's organization and initial operations, are anticipated to be Seventy Five Thousand Dollars (\$75,000), which will be eligible for reimbursement from Debt proceeds.

In addition to the capital costs of the Public Improvements, the District will require operating funds for administration and to plan and cause the Public Improvements to be constructed and maintained. The first year's operating budget is estimated to be Fifty Thousand Dollars (\$50,000) which is anticipated to be derived from property taxes and other revenues.

The Maximum Debt Mill Levy for the repayment of Debt shall not apply to the District's ability to increase its mill levy as necessary for provision of operation and maintenance services to its taxpayers and service users.

VIII. ANNUAL REPORT

A. General.

The District shall be responsible for submitting an annual report to the Manager of the Office of Development Assistance of the City Manager's Office no later than August 1st of each year following the year in which the Order and Decree creating the District has been issued.

B. Reporting of Significant Events.

The annual report shall include information as to any of the following:

1. Boundary changes made or proposed to the District's boundary as of December 31 of the prior year.
2. Intergovernmental Agreements with other governmental entities, either entered into or proposed as of December 31 of the prior year.
3. Copies of the District's rules and regulations, if any as of December 31 of the prior year.
4. A summary of any litigation which involves the District Public Improvements as of December 31 of the prior year.
5. Status of the District's construction of the Public Improvements as of December 31 of the prior year.
6. A list of all facilities and improvements constructed by the District that have been dedicated to and accepted by the City as of December 31 of the prior year.
7. The assessed valuation of the District for the current year.
8. Current year budget including a description of the Public Improvements to be constructed in such year.
9. Audit of the District's financial statements, for the year ending December 31 of the previous year, prepared in accordance with generally accepted accounting principles or audit exemption, if applicable.
10. Notice of any uncured events of default by the District, which continue beyond a ninety (90) day period, under any Debt instrument.
11. Any inability of the District to pay its obligations as they come due, in accordance with the terms of such obligations, which continue beyond a ninety (90) day period.

IX. DISSOLUTION

Upon an independent determination of the City Council that the purposes for which the District was created have been accomplished, the District agrees to file petitions in the appropriate District Court for dissolution, pursuant to the applicable State statutes. In no event shall a dissolution occur until the District has provided for the payment or discharge of all of their outstanding indebtedness and other financial obligations as required pursuant to State statutes.

X. DISCLOSURE TO PURCHASERS

The District will use reasonable efforts to assure that all developers of the property located within the District provide written notice to all purchasers of property in the District regarding the Maximum Debt Mill Levy, as well as a general description of the District's authority to impose and collect rates, Fees, tolls and charges. The form of notice shall be filed with the City prior to the initial issuance of the Debt of the District imposing the mill levy which is the subject of the Maximum Debt Mill Levy.

XI. INTERGOVERNMENTAL AGREEMENT

The form of the intergovernmental agreement required by the City Code, relating to the limitations imposed on the District's activities, is attached hereto as **Exhibit D**. The District shall approve the intergovernmental agreement in the form attached as **Exhibit D** at its first Board meeting after its organizational election. Failure of the District to execute the intergovernmental agreement as required herein shall constitute a material modification and shall require a Service Plan Amendment. The City Council shall approve the intergovernmental agreement in the form attached as **Exhibit D** at the public hearing approving the Service Plan.

XII. CONCLUSION

It is submitted that this Service Plan for the District, as required by Section 32-1-203(2), C.R.S., and Section 122-35 of the City Code, establishes that:

1. There is sufficient existing and projected need for organized service in the area to be serviced by the District;
2. The existing service in the area to be served by the District is inadequate for present and projected needs;
3. The District is capable of providing economical and sufficient service to the area within its proposed boundaries; and
4. The area to be included in the District does have, and will have, the financial ability to discharge the proposed indebtedness on a reasonable basis.
5. Adequate service is not, and will not be, available to the area through the City or county or other existing municipal or quasi-municipal corporations, including existing special districts, within a reasonable time and on a comparable basis.

6. The facility and service standards of the District are compatible with the facility and service standards of the City within which the special district is to be located and each municipality which is an interested party under Section 32-1-204(1), C.R.S.

7. The proposal is in substantial compliance with a comprehensive plan adopted pursuant to the City Code.

8. The proposal is in compliance with any duly adopted City, regional or state long-range water quality management plan for the area.

9. The creation of the District is in the best interests of the area proposed to be served.

EXHIBIT A

Legal Descriptions

Owner of land Parcels at 2151 S. Rome Way, Aurora, CO: Joseph A. Nigro & David Edwards

The legal description as defined below:

Lot 1, Block 1, RV Vault at Pioneer Business Park Subdivision Filing No. 1, County of Arapahoe,
State of Colorado

Owner of additional land Parcels at 2151 S. Rome Way, Aurora, CO: Kanan Properties, LLC

The legal description as defined below:

Lots 2 & 3, Block 1, RV Vault at Pioneer Business Park Subdivision Filing No. 1, County of Arapahoe,
State of Colorado

Exhibit A

Parcel 1:

A parcel of land being a part of the Northwest quarter of Section 25, T 4 S, R 66 W, of the 6th P.M., City of Aurora, County of Arapahoe, State of Colorado, being more particularly described as follows:

Commencing at the Northeast corner of said Section 25, thence S 00°27'02" E along the East line of the Northeast quarter of said Section 25 a distance of 1322.69 feet; thence S 89°26'08" W along the Northerly line of the South half of the Northeast quarter of said Section 25 and along a portion of the Northerly line of Parcel TK-75 (E-470 R.O.W.) as shown in Rule and Order recorded at Reception Number A8023869, Arapahoe County records, a distance of 2634.34 feet to a point on the North-South centerline of said Section 25; thence S 89°23'47" W along said Northerly line of Parcel TK-75 and along the Northerly line of the South half of the Northwest quarter of said Section 25 a distance of 221.82 feet to the Northwest corner of said Parcel TK-75 (E-470 R.O.W.) and the point of beginning; thence along the Westerly R.O.W. line of said Parcel TK-75 and along a non-tangent curve to the right having a central angle of 09°27'24", a radius of 1196.87 feet, an arc length of 197.54 feet, a chord bearing of S 15°26'21" E and a chord length of 197.32 feet to a point of tangency; thence S 10°42'40" E along said Westerly R.O.W. line a distance of 590.61 feet; thence departing said Westerly R.O.W. line S 72°22'00" W, a distance of 847.97 feet to the Easterly R.O.W. line of Parcel TK-75-1 (E-470 Access Road) of said Rule and Order; thence the following three (3) courses along said Easterly R.O.W. line of said Parcel TK-75-1: 1) N 17°38'00" W a distance of 842.39 feet to a point of curve; 2) Thence along a curve to the right having a central angle of 17°38'21", a radius of 370.00 feet, an arc length of 113.91 feet, a chord bearing of N 08°48'50" W and a chord length of 113.46 feet to a point of tangency; 3) Thence N 00°00'21" E a distance of 102.78 feet to the Northeast corner of said Parcel TK-75-1 said point lying on said Northerly line of the South half of the Northwest quarter of said Section 25; thence N 89°23'47" E along said Northerly line a distance of 918.44 feet to the point of beginning.

Parcel 2:

A parcel of land being a part of Section 25, T 4 S R 66 W, of the 6th P.M., City of Aurora, County of Arapahoe, State of Colorado, being more particularly described as follows:

Commencing at the Northeast corner of Section 25, T 4 S, R 66 W, of the 6th P.M.; thence S 00°27'02" E along the East line of the Northeast quarter of said Section 25 a distance of 1322.69 feet; thence S 89°26'08" W along the Northerly line of the South half of the Northeast quarter of said Section 25 and along a portion of the Northerly line of Parcel TK-75 (E-470 R.O.W.) as shown in Rule and Order recorded at Reception Number A8023869, Arapahoe County records, a distance of 2634.34 feet to a point on the North-South centerline of said Section 25; thence S 89°23'47" W along said Northerly line of Parcel TK-75 and along the Northerly line of the South half of the Northwest quarter of said Section 25 a distance of 221.82 feet to the Northwest corner of said Parcel TK-75 (E-470 R.O.W.), said point being the point of beginning; thence along the Westerly R.O.W. line of said Parcel TK-75 and along a non-tangent curve to the right having a central angle of 09°27'24", a radius of 1196.87 feet, an arc length of 197.54 feet, a chord bearing of S 15°26'21" E and a chord length of 197.32 feet to a point of tangency; thence S 10°42'40" E along said Westerly R.O.W. line a distance of 1302.46 feet; thence S 06°56'50" E along said Westerly R.O.W. line a distance of 180.69 feet to the Southwest corner of said Parcel TK-75; thence S 89°27'14" W a distance of 762.32 feet to the Southeast corner of Parcel TK-75-1 (E-470 Access Road) of said Rule and Order; thence the following three (3) courses along the Easterly R.O.W. line of said Parcel TK-75-1; 1) Thence N 17°38'00" W a distance of 1502.62 feet to a point of

curve; 2) Thence along a curve to the right having a central angle of $17^{\circ}38'21''$, a radius of 370.00 feet, an arc length of 113.91 feet, a chord bearing of $N 08^{\circ}48'50'' W$ and a chord length of 113.46 feet to a point of tangency; 3) Thence $N 00^{\circ}00'21'' E$ a distance of 102.78 feet to the Northeast corner of said parcel TK-75-1 said point lying on said Northerly line of the South half of the Northwest quarter of said Section 25; thence $N 89^{\circ}23'47'' E$ along said Northerly line a distance of 918.44 feet to the point of beginning, Excepting therefrom the following described parcel:

A parcel of land being a part of the Northwest quarter of Section 25, T 4 S, R 66 W, of the 6th P.M., City of Aurora, County of Arapahoe, State of Colorado, being more particularly described as follows:

Commencing at the Northeast corner of said Section 25, thence $S 00^{\circ}27'02'' E$ along the East line of the Northeast quarter of said Section 25 a distance of 1322.69 feet; thence $S 89^{\circ}26'08'' W$ along the Northerly line of the South half of the Northeast quarter of said Section 25 and along a portion of the Northerly line of Parcel TK-75 (E-470 R.O.W.) as shown in Rule and Order recorded at Reception Number A8023869, Arapahoe County records, a distance of 2634.34 feet to a point on the North-South centerline of said Section 25; thence $S 89^{\circ}23'47'' W$ along said Northerly line of Parcel TK-75 and along the Northerly line of the South half of the Northwest quarter of said Section 25 a distance of 221.82 feet to the Northwest corner of said Parcel TK-75 (E-470 R.O.W.) and the point of beginning; thence along the Westerly R.O.W. line of said Parcel TK-75 and along a non-tangent curve to the right having a central angle of $09^{\circ}27'24''$, a radius of 1196.87 feet, an arc length of 197.54 feet, a chord bearing of $S 15^{\circ}26'21'' E$ and a chord length of 197.32 feet to a point of tangency; thence $S 10^{\circ}42'40'' E$ along said Westerly R.O.W. line a distance of 590.61 feet; thence departing said Westerly R.O.W. line $S 72^{\circ}22'00'' W$, a distance of 847.97 feet to the Easterly R.O.W. line of Parcel TK-75-1 (E-470 Access Road) of said Rule and Order; thence the following three (3) courses along said Easterly R.O.W. line of said Parcel TK-75-1: 1) $N 17^{\circ}38'00'' W$ a distance of 842.39 feet to a point of curve; 2) Thence along a curve to the right having a central angle of $17^{\circ}38'21''$, a radius of 370.00 feet, an arc length of 113.91 feet, a chord bearing of $N 08^{\circ}48'50'' W$ and a chord length of 113.46 feet to a point of tangency; 3) Thence $N 00^{\circ}00'21'' E$ a distance of 102.78 feet to the Northeast corner of said Parcel TK-75-1 said point lying on said Northerly line of the South half of the Northwest quarter of said Section 25; thence $N 89^{\circ}23'47'' E$ along said Northerly line a distance of 918.44 feet to the point of beginning.

EXHIBIT B

Aurora Vicinity Map

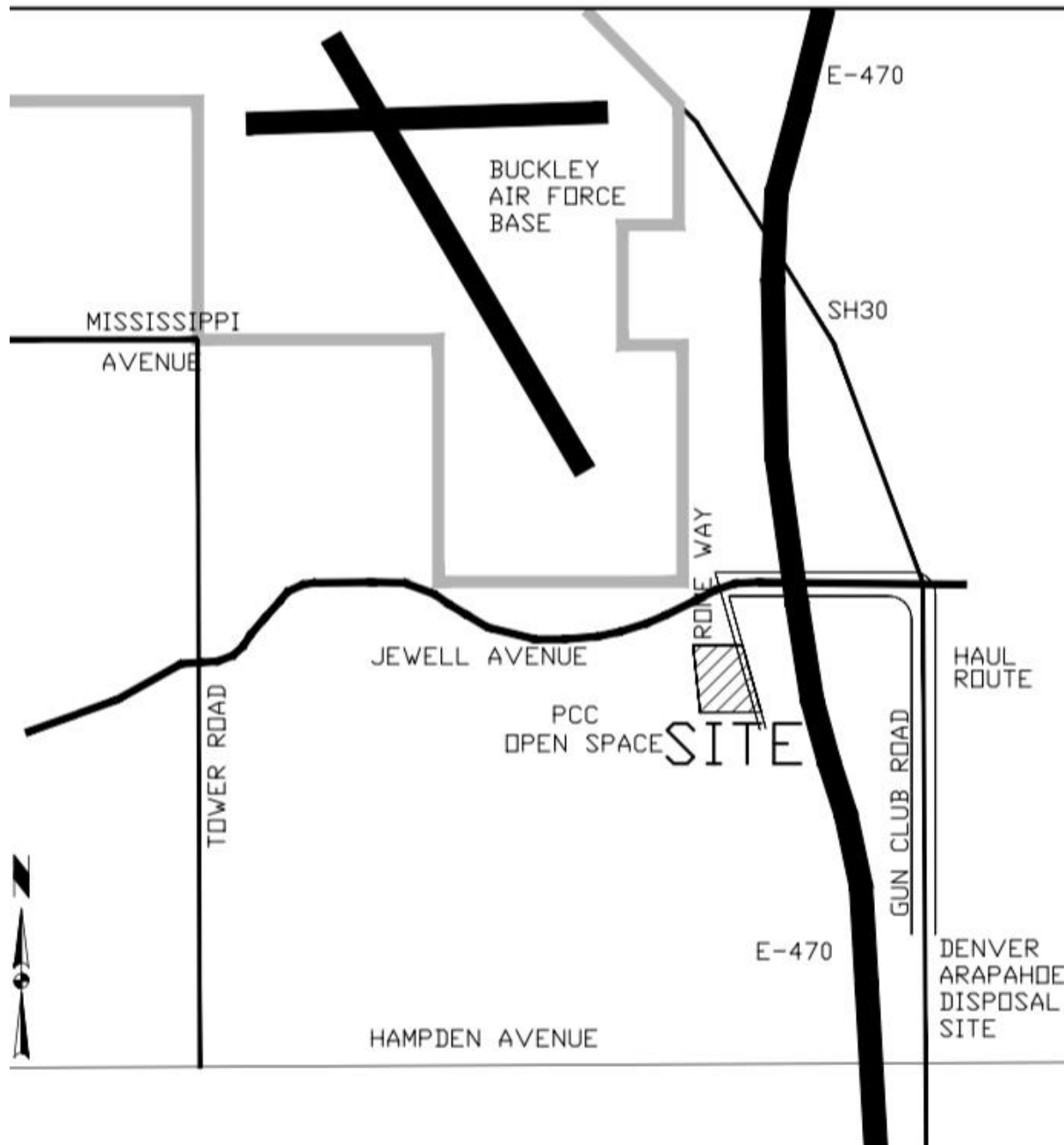
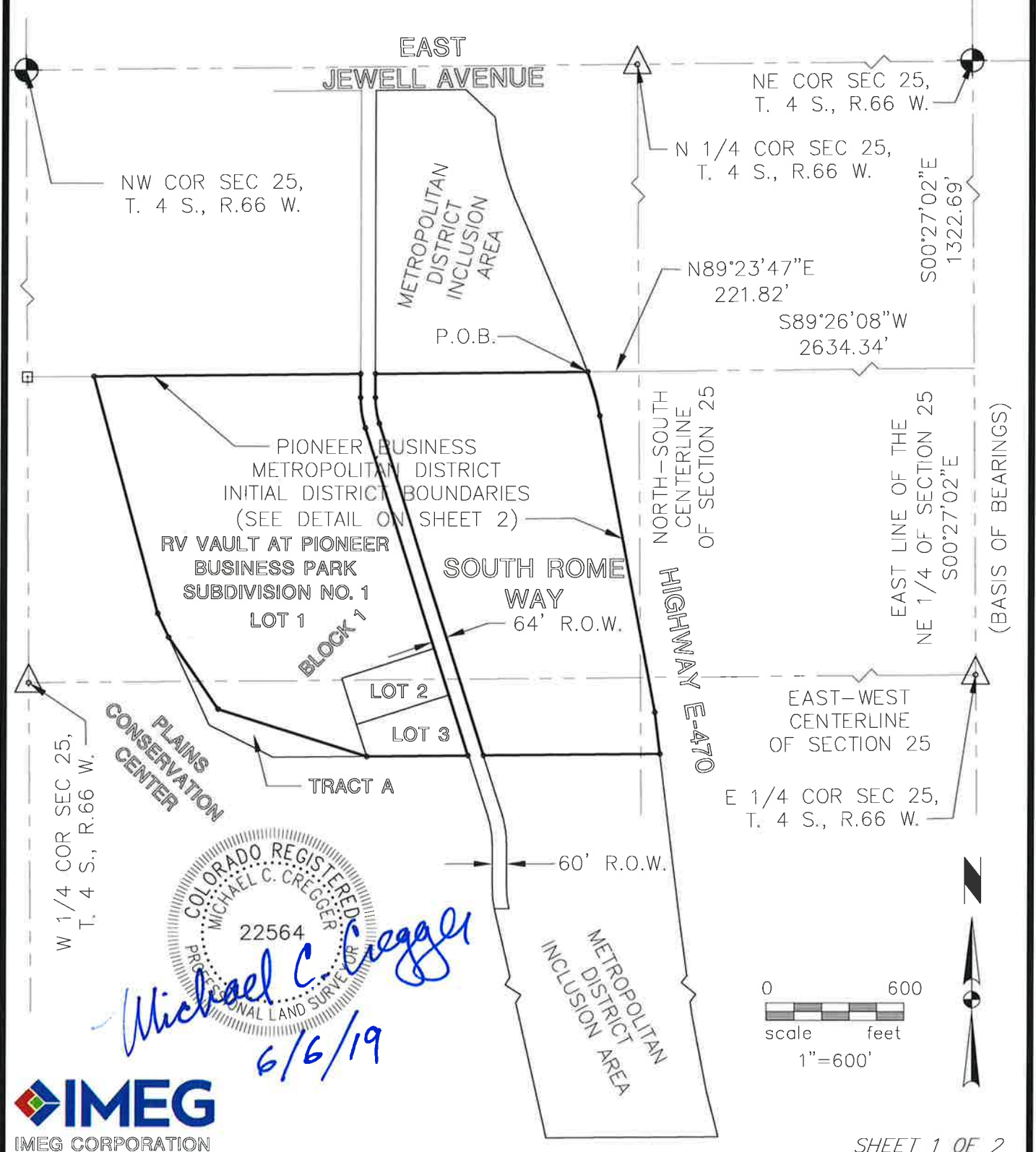


EXHIBIT C-1

Initial District Boundary Map

EXHIBIT
PIONEER BUSINESS METROPOLITAN DISTRICT
 INITIAL DISTRICT BOUNDARIES & INCLUSION AREAS
 CITY OF AURORA, ARAPAHOE COUNTY, COLORADO



W 1/4 COR SEC 25,
T. 4 S., R.66 W.

NW COR SEC 25,
T. 4 S., R.66 W.

NE COR SEC 25,
T. 4 S., R.66 W.

N 1/4 COR SEC 25,
T. 4 S., R.66 W.

N89°23'47"E
221.82'

S89°26'08"W
2634.34'

S00°27'02"E
1322.69'

PIONEER BUSINESS METROPOLITAN DISTRICT
INITIAL DISTRICT BOUNDARIES
(SEE DETAIL ON SHEET 2)

RV VAULT AT PIONEER
BUSINESS PARK
SUBDIVISION NO. 1
LOT 1

SOUTH ROME
WAY
64' R.O.W.

BLOCK 1

LOT 2

LOT 3

TRACT A

PLAINS
CONSERVATION
CENTER

NORTH-SOUTH
CENTERLINE
OF SECTION 25
HIGHWAY E-470

EAST LINE OF THE
NE 1/4 OF SECTION 25
S00°27'02"E

(BASIS OF BEARINGS)

EAST-WEST
CENTERLINE
OF SECTION 25

E 1/4 COR SEC 25,
T. 4 S., R.66 W.

60' R.O.W.

METROPOLITAN
DISTRICT
INCLUSION AREA

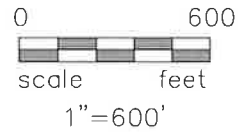


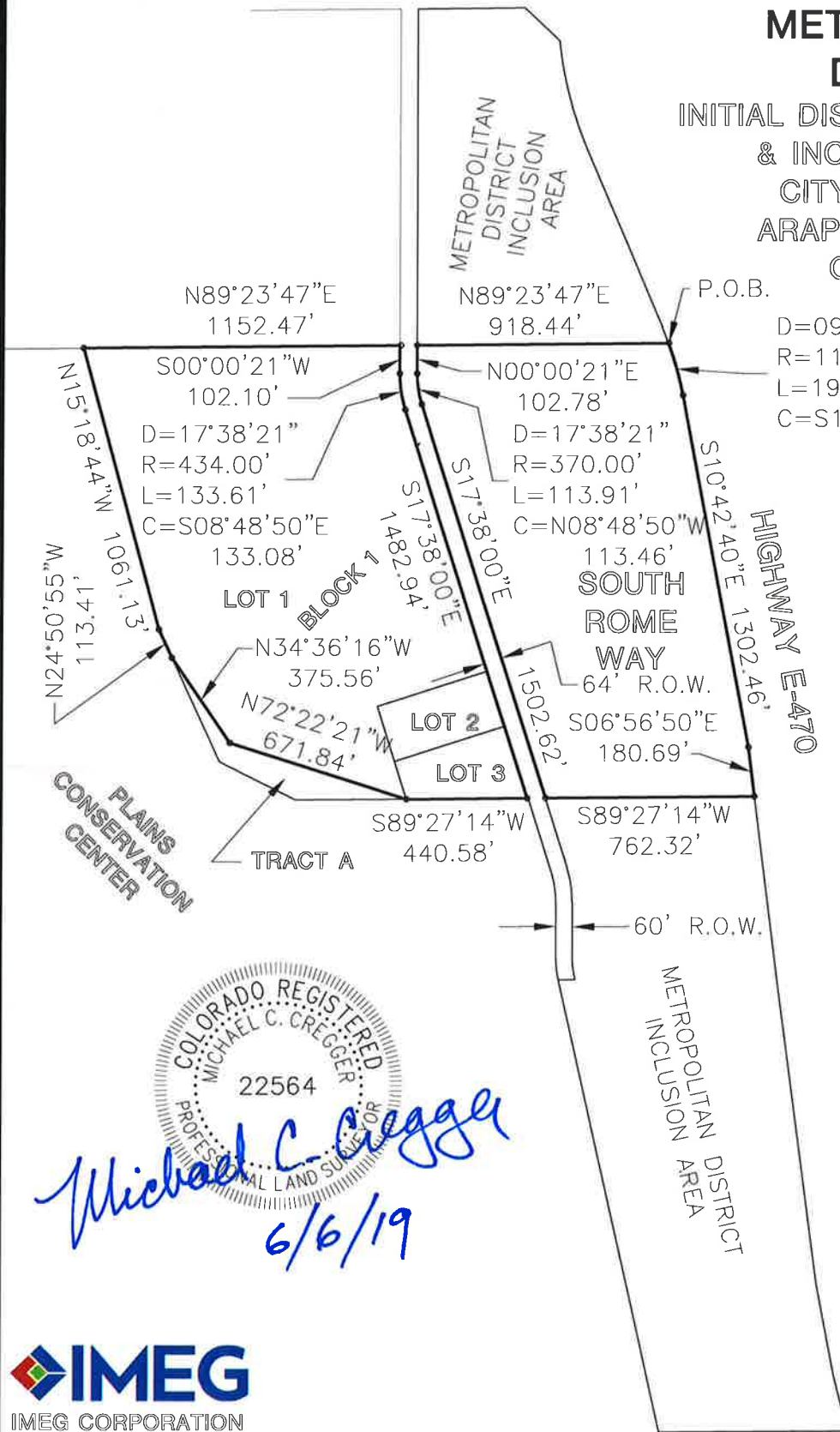
EXHIBIT C-2

Inclusion Area Boundary Map

EAST JEWELL AVENUE

EXHIBIT
PIONEER BUSINESS
METROPOLITAN
DISTRICT

INITIAL DISTRICT BOUNDARIES
& INCLUSION AREAS
CITY OF AURORA,
ARAPAHOE COUNTY,
COLORADO



P.O.B.
D=09°27'24"
R=1196.87'
L=197.54'
C=S15°26'21"E
197.32'



Michael C. Cregger
6/6/19



0 600
scale feet
1"=600'



EXHIBIT D

Intergovernmental Agreement between the District and Aurora

**INTERGOVERNMENTAL AGREEMENT BETWEEN
THE CITY OF AURORA, COLORADO
AND
PIONEER BUSINESS METROPOLITAN DISTRICT**

THIS AGREEMENT is made and entered into as of this ___ day of _____, 2019, by and between the CITY OF AURORA, a home-rule municipal corporation of the State of Colorado (“City”), and PIONEER BUSINESS METROPOLITAN DISTRICT, a quasi-municipal corporation and political subdivision of the State of Colorado (the “District”). The City and the District are collectively referred to as the Parties.

RECITALS

WHEREAS, the District was organized to provide those services and to exercise powers as are more specifically set forth in the District’s Service Plan approved by the City on _____ (“Service Plan”); and

WHEREAS, the Service Plan makes reference to the execution of an intergovernmental agreement between the City and the District, as required by the Aurora City Code; and

WHEREAS, the City and the District have determined it to be in the best interests of their respective taxpayers, residents and property owners to enter into this Intergovernmental Agreement (“Agreement”).

NOW, THEREFORE, in consideration of the covenants and mutual agreements herein contained, and for other good and valuable consideration, the receipt and sufficiency of which are hereby acknowledged, the Parties hereto agree as follows:

COVENANTS AND AGREEMENTS

1. Operations and Maintenance. The Districts shall dedicate the Public Improvements (as defined in the Service Plan) to the City or other appropriate jurisdiction or owners association in a manner consistent with the Approved Development Plan and other rules and regulations of the City and applicable provisions of the City Code. The Districts shall be authorized, but not obligated, to own, operate and maintain Public Improvements not otherwise required to be dedicated to the City or other public entity, including, but not limited to street improvements (including roads, curbs, gutters, culverts, sidewalks, bridges, parking facilities, paving, lighting, grading, landscaping, and other street improvements), traffic and safety controls, retaining walls, park and recreation improvements and facilities, trails, open space, landscaping, drainage improvements (including detention and retention ponds, trickle channels, and other drainage facilities), irrigation system improvements (including wells, pumps, storage facilities, and distribution facilities), and all necessary equipment and appurtenances incident thereto.

Any Fee imposed by the District for access to such park and recreation improvements shall not result in Non-District City residents paying a user fee that is greater than, or otherwise disproportionate to, similar fees and taxes paid by residents of the District. However, the District

shall be entitled to impose an administrative fee as necessary to cover additional expenses associated with Non-District City residents to ensure that such costs are not the responsibility of District residents. All such Fees shall be based upon the District's determination that such Fees do not exceed reasonable annual market fee for users of such facilities. Notwithstanding the foregoing, all parks and trails owned by the Districts shall be open to the general public and Non-District City residents, subject to the rules and regulations of the Districts as adopted from time to time. Trails which are interconnected with a city or regional trail system shall be open to the public free of charge and on the same basis as residents and owners of taxable property within the Districts.

2. Fire Protection. The District shall not be authorized to plan for, design, acquire, construct, install, relocate, redevelop, finance, operate or maintain fire protection facilities or services, unless such facilities and services are provided pursuant to an intergovernmental agreement with the City. The authority to plan for, design, acquire, construct, install, relocate, redevelop or finance fire hydrants and related improvements installed as part of the water system shall not be limited by this provision.

3. Television Relay and Translation. The District shall not be authorized to plan for, design, acquire, construct, install, relocate, redevelop, finance, operate or maintain television relay and translation facilities and services, other than for the installation of conduit as a part of a street construction project, unless such facilities and services are provided pursuant to an intergovernmental agreement with the City.

4. Golf Course Construction. The District shall not be authorized to plan, design, acquire, construct, install, relocate, redevelop, finance, operate or maintain a golf course unless such activity is pursuant to an intergovernmental agreement with the City.

5. Construction Standards. The District will ensure that the Public Improvements are designed and constructed in accordance with the standards and specifications of the City and of other governmental entities having proper jurisdiction and of those special districts that qualify as "interested parties" under Section 32-1-204(1), C.R.S., as applicable. The District will obtain the City's approval of civil engineering plans and will obtain applicable permits for construction and installation of Public Improvements prior to performing such work.

6. Issuance of Privately Placed Debt. Prior to the issuance of any privately placed Debt, the District shall obtain the certification of an External Financial Advisor substantially as follows:

We are [I am] an External Financial Advisor within the meaning of the District's Service Plan.

We [I] certify that (1) the net effective interest rate (calculated as defined in Section 32-1-103(12), C.R.S.) to be borne by [insert the designation of the Debt] does not exceed a reasonable current [tax-exempt] [taxable] interest rate, using criteria deemed appropriate by us [me] and based upon our [my] analysis of comparable high yield securities; and (2) the structure of [insert designation of the

Debt], including maturities and early redemption provisions, is reasonable considering the financial circumstances of the District.

7. Inclusion Limitation. The District shall not include within its boundaries any property outside the Service Area without the prior written consent of the City. The District shall not include within its boundaries any property inside the inclusion area boundaries without the prior written consent of the City except upon petition of the fee owner or owners of 100 percent of such property as provided in Section 32-1-401(1)(a), C.R.S.

8. Overlap Limitation. The District shall not consent to the organization of any other district organized under the Special District Act within the Service Area which will overlap the boundaries of the District unless the aggregate mill levy for payment of Debt of such proposed districts will not at any time exceed the Maximum Debt Mill Levy of the District.

9. Initial Debt. On or before the effective date of approval by the City of an Approved Development Plan (as defined in the Service Plan), the District shall not: (a) issue any Debt; nor (b) impose a mill levy for the payment of Debt by direct imposition or by transfer of funds from the operating fund to the Debt service funds; nor (c) impose and collect any fees used for the purpose of repayment of Debt.

10. Total Debt Issuance. The District shall not issue Debt in excess of Ten Million Dollars (\$10,000,000).

11. Fee Limitation. The District may impose and collect Fees as a source of revenue for repayment of debt, capital costs, and/or for operations and maintenance. No Fee related to the funding of costs of a capital nature shall be authorized to be imposed upon or collected from Taxable Property owned or occupied by an End User which has the effect, intentional or otherwise, of creating a capital cost payment obligation in any year on any Taxable Property owned or occupied by an End User. Notwithstanding any of the foregoing, the restrictions in this definition shall not apply to any Fee imposed upon or collected from Taxable Property for the purpose of funding operation and maintenance costs of the District.

12. Debt Issuance Limitation. The District shall not be authorized to incur any indebtedness until such time as the District has approved and executed the IGA and approved the imposition of the Aurora Regional Improvement Mill Levy (as defined in the Service Plan) upon all taxable property located within the boundaries of the District.

13. Monies from Other Governmental Sources. The District shall not apply for or accept Conservation Trust Funds, Great Outdoors Colorado Funds, or other funds available from or through governmental or non-profit entities that the City is eligible to apply for, except pursuant to an intergovernmental agreement with the City. This Section shall not apply to specific ownership taxes which shall be distributed to and a revenue source for the District without any limitation.

14. Consolidation. The District shall not file a request with any Court to consolidate with another Title 32 district without the prior written consent of the City.

15. Bankruptcy. All of the limitations contained in this Service Plan, including, but not limited to, those pertaining to the Maximum Debt Mill Levy and the Maximum Debt Mill Levy Imposition Term have been established under the authority of the City to approve a Service Plan with conditions pursuant to Section 32-1-204.5, C.R.S. It is expressly intended that such limitations:

(a) Shall not be subject to set-aside for any reason or by any court of competent jurisdiction, absent a Service Plan Amendment; and

(b) Are, together with all other requirements of Colorado law, included in the “political or governmental powers” reserved to the State under the U.S. Bankruptcy Code (11 U.S.C.) Section 903, and are also included in the “regulatory or electoral approval necessary under applicable nonbankruptcy law” as required for confirmation of a Chapter 9 Bankruptcy Plan under Bankruptcy Code Section 943(b)(6).

Any Debt, issued with a pledge or which results in a pledge, that exceeds the Maximum Debt Mill Levy and the Maximum Debt Mill Levy Imposition Term, shall be deemed a material modification of this Service Plan pursuant to Section 32-1-207, C.R.S. and shall not be an authorized issuance of Debt unless and until such material modification has been approved by the City as part of a Service Plan Amendment.

16. Dissolution. Upon an independent determination of the City Council that the purposes for which the District was created have been accomplished, the District agrees to file petitions in the appropriate District Court for dissolution, pursuant to the applicable State statutes. In no event shall a dissolution occur until the District has provided for the payment or discharge of all of their outstanding indebtedness and other financial obligations as required pursuant to State statutes.

17. Disclosure to Purchasers. The District will use reasonable efforts to assure that all developers of the property located within the District provide written notice to all purchasers of property in the District regarding the Maximum Debt Mill Levy, as well as a general description of the District’s authority to impose and collect rates, Fees, tolls and charges. The form of notice shall be filed with the City prior to the initial issuance of the Debt of the District imposing the mill levy which is the subject of the Maximum Debt Mill Levy.

18. Service Plan Amendment Requirement. Actions of the District which violate the limitations set forth in V.A.1-14 or VII.B-G of the Service Plan shall be deemed to be material modifications to the Service Plan and the City shall be entitled to all remedies available under State and local law to enjoin such actions of the District.

19. Annual Report. The District shall be responsible for submitting an annual report to the Manager of the Office of Development Assistance of the City Manager’s Office no later than August 1st of each year following the year in which the Order and Decree creating the District has been issued, pursuant to the City Code and containing the information set forth in Section VIII of the Service Plan.

20. Regional Improvements. The District shall be authorized to provide for the planning, design, acquisition, construction, installation, relocation and/or redevelopment and a

contribution to the funding of the Regional Improvements and fund the administration and overhead costs related to the provisions of the Regional Improvements incurred as a result of participation in the alternatives set forth in Section VI.A, B or C of the Service Plan.

The District shall impose the ARI Mill Levy and shall convey it as follows:

(a) If the District has executed an ARI Authority Establishment Agreement and the City has been offered the opportunity to execute an ARI Authority Establishment Agreement, the terms of which provide for the City to appoint no less than thirty percent (30%) and no more than forty-nine percent (49%) of the Board members who will serve as the board of directors of the ARI Authority to be established by such ARI Authority Establishment Agreement, regardless as to whether the City approves the execution of such ARI Authority Establishment Agreement, the revenue from the ARI Mill Levy shall be conveyed to the ARI Authority for the planning, designing, constructing, installing, acquiring, relocating, redeveloping or financing of the Regional Improvements in the ARI Master Plan and for the operations of such ARI Authority; or

(b) If the City and the District have executed an intergovernmental agreement then the revenue from the ARI Mill Levy shall be conveyed to the City for use in planning, designing, constructing, installing, acquiring, relocating, redeveloping or financing of the Regional Improvements which benefit the service users and taxpayers of the District in accordance with such agreement; or

(c) If neither Section VI.A nor VI.B of the Service Plan is applicable then the revenue shall be conveyed to the City and (i) the City shall place in a special account all revenues received from the ARI Mill Levy imposed in the Service Area under Section VI of the Service Plan and shall not expend such revenue until an intergovernmental agreement is executed between the District establishing the terms and conditions for the provision of the Regional Improvements; and (ii) if the intergovernmental agreement is not executed within two (2) years from the date of the approval of the Service Plan by the City and neither Section VI.A nor VI.B of the Service Plan above have occurred within two (2) years from the date of the approval of the Service Plan by the City, then the revenue from the ARI Mill Levy shall be conveyed to the City for use by the City in the planning, designing, constructing, installing, acquiring, relocating, redeveloping or financing of the Regional Improvements which benefit the service users or taxpayers of the District as prioritized and determined by the City.

As set forth in the definition of the ARI Mill Levy, the District may, pursuant to any intergovernmental agreement with the City, extend the terms for application of the ARI Mill Levy beyond the years set forth in Sections VI.A and VI. B of the Service Plan. The Maximum Mill Levy Imposition Term shall include the terms and any extension of such terms, as set forth in Sections A, B and C of the definition of the ARI Mill Levy.

The Regional Improvements shall be limited to the provision of the planning, design, acquisition, construction, installation, relocation and/or redevelopment of street and transportation related improvements as defined in the Special District Act and the administration and overhead costs incurred as a result of participation in the alternative set forth in Section VI.A, B or C of the Service Plan, unless the City has agreed otherwise in writing; provided,

however in no event shall the Regional Improvements include water or sanitary sewer improvements unless such improvements are necessary as a part of completing street and transportation related improvements. The District shall cease to be obligated to impose, collect and convey to the City the revenue from the ARI Mill Levy described in Section VI of the Service Plan at such time as the area within the District's boundaries is included within a different district organized under the Special District Act, or a General Improvement District organized under Section 31-25-601, et seq., C.R.S., or Business Improvement District organized under Section 31-25-1201, et seq., C.R.S., which other district has been organized to fund a part or all of the Regional Improvements.

21. Maximum Debt Mill Levy. The "Maximum Debt Mill Levy" shall be the maximum mill levy the District is permitted to impose upon the taxable property within the District for payment of Debt, and shall be determined as follows:

(a) For the portion of any aggregate District's Debt which exceeds fifty percent (50%) of the District's assessed valuation, the Maximum Debt Mill Levy for such portion of Debt shall be fifty (50) mills less the number of mills necessary to pay unlimited mill levy Debt described in Section VII.C.2 of the Service Plan; provided that if, on or after January 1, 2004, there are changes in the method of calculating assessed valuation or any constitutionally mandated tax credit, cut or abatement; the mill levy limitation applicable to such Debt may be increased or decreased to reflect such changes, such increases or decreases to be determined by the Board in good faith (such determination to be binding and final) so that to the extent possible, the actual tax revenues generated by the mill levy, as adjusted for changes occurring after January 1, 2004, are neither diminished nor enhanced as a result of such changes. For purposes of the foregoing, a change in the ratio of actual valuation shall be deemed to be a change in the method of calculating assessed valuation.

(b) For the portion of any aggregate District's Debt which is equal to or less than fifty percent (50%) of the District's assessed valuation, either on the date of issuance or at any time thereafter, the mill levy to be imposed to repay such portion of Debt shall not be subject to the Maximum Debt Mill Levy and, as a result, the mill levy may be such amount as is necessary to pay the Debt service on such Debt, without limitation of rate.

(c) For purposes of the foregoing, once Debt has been determined to be within Section VII.C.2 of the Service Plan, so that the District is entitled to pledge to its payment an unlimited ad valorem mill levy, the District may provide that such Debt shall remain secured by such unlimited mill levy, notwithstanding any subsequent change in the District's Debt to assessed ratio. All Debt issued by the District must be issued in compliance with the requirements of Section 32-1-1101, C.R.S. and all other requirements of State law.

To the extent that the District is composed of or subsequently organized into one or more subdistricts as permitted under Section 32-1-1101, C.R.S., the term "District" as used herein shall be deemed to refer to the District and to each such subdistrict separately, so that each of the subdistricts shall be treated as a separate, independent district for purposes of the application of this definition.

22. Maximum Debt Mill Levy Imposition Term. The District shall have the authority to impose the ARI Mill Levy for the terms as set forth in Section VI of the Service Plan. Other than the ARI Mill Levy, the District shall not impose a levy for repayment of any and all Debt (or use the proceeds of any mill levy for repayment of Debt) on any single property developed for residential uses which exceeds forty (40) years after the year of the initial imposition of such mill levy unless a majority of the Board of Directors of the District are residents of the District and have voted in favor of a refunding of a part or all of the Debt and such refunding will result in a net present value savings as set forth in Section 11-56-101, C.R.S.; et seq.

23. Notices. All notices, demands, requests or other communications to be sent by one party to the other hereunder or required by law shall be in writing and shall be deemed to have been validly given or served by delivery of same in person to the address or by courier delivery, via United Parcel Service or other nationally recognized overnight air courier service, or by depositing same in the United States mail, postage prepaid, addressed as follows:

To the District: Pioneer Business Metropolitan District
c/o Spencer Fane LLP
1700 Lincoln Street, Suite 2000
Denver, Colorado 80203
Attn: Russell W. Dykstra
Phone: (303) 839-3800
Fax: (303) 839-3838

To the City: City of Aurora
15151 E. Alameda Pkwy., 5th Floor
Aurora, CO 80012
Attn: Mike Hyman, City Attorney
Phone: (303) 739-7030
Fax: (303) 739-7042

All notices, demands, requests or other communications shall be effective upon such personal delivery or one (1) business day after being deposited with United Parcel Service or other nationally recognized overnight air courier service or three (3) business days after deposit in the United States mail. By giving the other party hereto at least ten (10) days written notice thereof in accordance with the provisions hereof, each of the Parties shall have the right from time to time to change its address.

24. Amendment. This Agreement may be amended, modified, changed, or terminated in whole or in part only by a written agreement duly authorized and executed by the Parties hereto and without amendment to the Service Plan.

25. Assignment. Neither Party hereto shall assign any of its rights nor delegate any of its duties hereunder to any person or entity without having first obtained the prior written consent of the other Party, which consent will not be unreasonably withheld. Any purported assignment or delegation in violation of the provisions hereof shall be void and ineffectual.

26. Default/Remedies. In the event of a breach or default of this Agreement by any Party, the non-defaulting Party shall be entitled to exercise all remedies available at law or in equity, specifically including suits for specific performance and/or monetary damages. In the event of any proceeding to enforce the terms, covenants or conditions hereof, the prevailing Party in such proceeding shall be entitled to obtain as part of its judgment or award its reasonable attorneys' fees.

27. Governing Law and Venue. This Agreement shall be governed and construed under the laws of the State of Colorado.

28. Inurement. Each of the terms, covenants and conditions hereof shall be binding upon and inure to the benefit of the Parties hereto and their respective successors and assigns.

29. Integration. This Agreement constitutes the entire agreement between the Parties with respect to the matters addressed herein. All prior discussions and negotiations regarding the subject matter hereof are merged herein.

30. Parties Interested Herein. Nothing expressed or implied in this Agreement is intended or shall be construed to confer upon, or to give to, any person other than the District and the City any right, remedy, or claim under or by reason of this Agreement or any covenants, terms, conditions, or provisions thereof, and all the covenants, terms, conditions, and provisions in this Agreement by and on behalf of the District and the City shall be for the sole and exclusive benefit of the District and the City.

31. Severability. If any covenant, term, condition, or provision under this Agreement shall, for any reason, be held to be invalid or unenforceable, the invalidity or unenforceability of such covenant, term, condition, or provision shall not affect any other provision contained herein, the intention being that such provisions are severable.

32. Counterparts. This Agreement may be executed in one or more counterparts, each of which shall constitute an original and all of which shall constitute one and the same document.

33. Paragraph Headings. Paragraph headings are inserted for convenience of reference only.

34. Defined Terms. Capitalized terms used herein and not otherwise defined shall have the meanings ascribed to them in the Service Plan.

[SIGNATURE PAGE TO INTERGOVERNMENTAL AGREEMENT]

PIONEER BUSINESS METROPOLITAN
DISTRICT

By: _____
President

Attest:

Secretary

CITY OF AURORA, COLORADO

By: _____
Bob LeGare, Mayor

Attest:

By: _____
Its: _____

APPROVED AS TO FORM: _____

**[CITY OF AURORA 2019 MODEL
MULTIPLE DISTRICT SINGLE SERVICE PLAN]**

**SERVICE PLAN
FOR**

WHITE BUFFALO METROPOLITAN DISTRICT NOS. 1-3

CITY OF AURORA, COLORADO

Prepared

by

Icenogle Seaver Pogue, P.C.
4725 South Monaco Street, Suite 360
Denver, Colorado 80237
Telephone: 303.292.9100
Facsimile: 303.292.9101

Original Submission Date: May 31, 2019

TABLE OF CONTENTS

- I. INTRODUCTION 1
 - A. Purpose and Intent..... 1
 - B. Need for the Districts..... 1
 - C. Objective of the City Regarding Districts Service Plans..... 1
- II. DEFINITIONS..... 2
- III. BOUNDARIES..... 5
- IV. PROPOSED LAND USE/POPULATION PROJECTIONS/ASSESSED VALUATION. 6
- V. DESCRIPTION OF PROPOSED POWERS, IMPROVEMENTS AND SERVICES..... 6
 - A. Powers of the Districts and Service Plan Amendment. 6
 - 1. Operations and Maintenance Limitation..... 6
 - 2. Fire Protection Limitation..... 6
 - 3. Television Relay and Translation Limitation 7
 - 4. Golf Course Construction Limitation 7
 - 5. Construction Standards Limitation 7
 - 6. Privately Placed Debt Limitation..... 7
 - 7. Inclusion Limitation..... 8
 - 8. Overlap Limitation..... 8
 - 9. Initial Debt Limitation 8
 - 10. Total Debt Issuance Limitation..... 8
 - 11. Fee Limitation..... 8
 - 12. Monies from Other Governmental Sources 8
 - 13. Consolidation Limitation 9
 - 14. Bankruptcy Limitation..... 9
 - 15. Service Plan Amendment Requirement..... 9
 - B. Preliminary Engineering Survey..... 9
 - C. Multiple District Structure..... 10
- VI. REGIONAL IMPROVEMENTS..... 10
- VII. FINANCIAL PLAN..... 11
 - A. General..... 11
 - B. Maximum Voted Interest Rate and Maximum Underwriting Discount. 12
 - C. Maximum Debt Mill Levy..... 12
 - D. Maximum Debt Mill Levy Imposition Term..... 13
 - E. Debt Repayment Sources..... 13
 - F. Debt Instrument Disclosure Requirement..... 13
 - G. Security for Debt..... 14
 - H. TABOR Compliance..... 14
 - I. Districts’ Operating Costs..... 14

VIII.	ANNUAL REPORT	14
A.	General.....	14
B.	Reporting of Significant Events.....	14
IX.	DISSOLUTION	15
X.	DISCLOSURE TO PURCHASERS.....	15
XI.	INTERGOVERNMENTAL AGREEMENT.....	16
XII.	CONCLUSION.....	16

LIST OF EXHIBITS

EXHIBIT A	Legal Descriptions
EXHIBIT B	Aurora Vicinity Map
EXHIBIT C-1	Initial Districts Boundary Maps
EXHIBIT C-2	Inclusion Area Boundary Map
EXHIBIT D	Intergovernmental Agreement between the Districts and Aurora

I. INTRODUCTION

A. Purpose and Intent.

The Districts are independent units of local government, separate and distinct from the City, and, except as may otherwise be provided for by State or local law or this Service Plan, their activities are subject to review by the City only insofar as they may deviate in a material matter from the requirements of the Service Plan. It is intended that the Districts will provide a part or all of the Public Improvements for the use and benefit of all anticipated inhabitants and taxpayers of the Districts. The primary purpose of the Districts will be to finance the construction of these Public Improvements.

The Districts are not being created to provide ongoing operations and maintenance services other than as specifically set forth in this Service Plan.

B. Need for the Districts.

There are currently no other governmental entities, including the City, located in the immediate vicinity of the Districts that consider it desirable, feasible or practical to undertake the planning, design, acquisition, construction, installation, relocation, redevelopment and financing of the Public Improvements needed for the Project. Formation of the Districts is therefore necessary in order for the Public Improvements required for the Project to be provided in the most economic manner possible.

C. Objective of the City Regarding Districts Service Plans.

The City's objective in approving the Service Plan for the Districts is to authorize the Districts to provide for the planning, design, acquisition, construction, installation, relocation and redevelopment of the Public Improvements from the proceeds of Debt to be issued by the Districts. All Debt is expected to be repaid by taxes imposed and collected for no longer than the Maximum Debt Mill Levy Imposition Term for residential properties and at a tax mill levy no higher than the Maximum Debt Mill Levy for commercial and residential properties, and/or repaid by Fees, as long as such Fees are not imposed upon or collected from Taxable Property owned or occupied by an End User for the purpose of creating a capital cost payment obligation as further described in Section V.A.11. Debt which is issued within these parameters and, as further described in the Financial Plan, will insulate property owners from excessive tax and Fee burdens to support the servicing of the Debt and will result in a timely and reasonable discharge of the Debt.

This Service Plan is intended to establish a limited purpose for the Districts and explicit financial constraints that are not to be violated under any circumstances. The primary purpose is to provide for the Public Improvements associated with development and regional needs. Operational activities are allowed, but only through an intergovernmental agreement with the City.

It is the intent of the Districts to dissolve upon payment or defeasance of all Debt incurred or upon a court determination that adequate provision has been made for the payment of

all Debt, and if any District has authorized operating functions under an intergovernmental agreement with the City, to retain only the power necessary to impose and collect taxes or Fees to pay for these costs.

The Districts shall be authorized to finance the Public Improvements that can be funded from Debt to be repaid from Fees or from tax revenues collected from a mill levy which shall not exceed the Maximum Debt Mill Levy on commercial and residential properties and which shall not exceed the Maximum Debt Mill Levy Imposition Term on residential properties. It is the intent of this Service Plan to assure to the extent possible that no commercial or residential property bear an economic burden that is greater than that associated with the Maximum Debt Mill Levy in amount and that no property developed for a residential use bear an economic burden that is greater than that associated with the Maximum Debt Mill Levy Imposition Term in duration even under bankruptcy or other unusual situations. Generally, the cost of Public Improvements that cannot be funded within these parameters are not costs to be paid by the Districts. With regard to Regional Improvements, this Service Plan also provides for the Districts to pay a portion of the cost of regional infrastructure as part of ensuring that development and those that benefit from development pay for the associated costs.

II. DEFINITIONS

In this Service Plan, the following terms shall have the meanings indicated below, unless the context hereof clearly requires otherwise:

Approved Development Plan: means a Framework Development Plan or other process established by the City for identifying, among other things, Public Improvements necessary for facilitating development for property within the Service Area as approved by the City pursuant to the City Code and as amended pursuant to the City Code from time to time.

ARI or Regional Improvements: means Aurora Regional Improvements.

ARI Authority: means one or more Authorities established by an ARI Authority Establishment Agreement.

ARI Establishment Agreement: means an intergovernmental agreement establishing an ARI Authority which has, at minimum, Title 32 special districts from three (3) or more Approved Development Plan areas as parties to the Agreement.

ARI Master Plan: means one or more master plans adopted by an ARI Authority establishing Regional Improvements which will benefit the taxpayers and service users of the districts which constitute such ARI Authority, which master plan will change from time to time.

ARI Mill Levy: means the following:

A. For districts with property within their boundaries developed with any residential uses means the mill levy imposed for payment of the costs of the planning, design, permitting, construction, acquisition and financing of the improvements described in the

ARI Master Plan, which: (i) shall be one (1) mill for collection beginning for each district in the first year of collection of a debt service mill levy by such district and continuing in each year thereafter through the twentieth (20th) year; and (ii) shall be five (5) mills from the twenty-first (21st) year through the fortieth (40th) year or the date of repayment of the debt incurred for Public Improvements, other than Regional Improvements, which ever first occurs; and (iii) for an additional ten (10) years, the mill levy shall be equal to the average debt service mill levy imposed by such district in the ten (10) years prior to the date of repayment of the debt incurred for Public Improvements other than Regional Improvements; and

B. For districts with property within their boundaries developed solely for commercial uses means the mill levy imposed for payment of the costs of the planning, design, permitting, construction, acquisition and financing of the improvements described in the ARI Master Plan, which: (i) shall be one (1) mill for collection beginning for each district in the first year of collection of a debt service mill levy by such district and continuing in each year thereafter through the twentieth (20th) year; (ii) shall be one and one-half (1.5) mills from the twenty-first (21st) year through the date of repayment of debt incurred for Public Improvements, other than Regional Improvements; and (iii) for five (5) years thereafter, the mill levy shall be the lesser of twenty (20) mills or a mill levy equal to the average debt service mill levy imposed by such district in the ten (10) years prior to the date of repayment of debt issued for Public Improvements, other than Regional Improvements; and

C. Any district may, pursuant to any intergovernmental agreement with the City, extend the term for application of the ARI Mill Levy beyond the years set forth in A and B above. The Maximum Mill levy Imposition Term shall include the terms set forth in A and B above and any extension of the term as approved in an intergovernmental agreement as described herein.

D. All mills described in this ARI Mill Levy definition shall be subject to adjustment as follows: On or after January 1, 2004, if there are changes in the method of calculating assessed valuation or any constitutionally mandated tax credit, cut or abatement; the one (1) mill levy described above may be increased or decreased to reflect such changes, such increases or decreases to be determined by the Board in good faith (such determination to be binding and final) so that to the extent possible, the actual tax revenues generated by the mill levy, as adjusted for changes occurring after January 1, 2004, are neither diminished nor enhanced as a result of such changes, for purposes of the foregoing, a change in the ratio of actual valuation shall be deemed to be a change in the method of calculating assessed valuation.

Board: means the board of directors of one District or the boards of directors of all Districts, in the aggregate.

Bond, Bonds or Debt: means bonds or other obligations for the payment of which any District has promised to impose an *ad valorem* property tax mill levy, and/or collect Fee revenue.

City: means the City of Aurora, Colorado.

City Code: means the City Code of the City of Aurora, Colorado.

City Council: means the City Council of the City of Aurora, Colorado.

District: means any one of the White Buffalo Metropolitan District No. 1 through 3.

District No. 1: means the White Buffalo Metropolitan District No. 1.

District No. 2: means the White Buffalo Metropolitan District No. 2.

District No. 3: means the White Buffalo Metropolitan District No. 3.

Districts: means District No. 1, District No. 2, and District No. 3, collectively.

End User: means any owner, or tenant of any owner, of any taxable improvement within the Districts who is intended to become burdened by the imposition of ad valorem property taxes subject to the Maximum Debt Mill Levy. By way of illustration, a resident homeowner, renter, commercial property owner, or commercial tenant is an End User. The business entity that constructs homes or commercial structures is not an End User.

External Financial Advisor: means a consultant that: (i) advises Colorado governmental entities on matters relating to the issuance of securities by Colorado governmental entities, including matters such as the pricing, sales and marketing of such securities and the procuring of bond ratings, credit enhancement and insurance in respect of such securities; (ii) shall be an underwriter, investment banker, or individual listed as a public finance advisor in the Bond Buyer's Municipal Market Place; and (iii) is not an officer or employee of the District and has not been otherwise engaged to provide services in connection with the transaction related to the applicable Debt.

Fees: means any fee imposed by the Districts for services, programs or facilities provided by the Districts, as described in Section V.A.11. below.

Financial Plan: means the Financial Plan described in Section VII which describes (i) how the Public Improvements are to be financed; (ii) how the Debt is expected to be incurred; and (iii) the estimated operating revenue derived from property taxes for the first budget year.

Inclusion Area Boundaries: means the boundaries of the area described in the Inclusion Area Boundary Map.

Inclusion Area Boundary Map: means the map attached hereto as **Exhibit C-2**, describing the property proposed for inclusion within one, but not any more than one, of the boundaries of the Districts.

Initial District Boundaries: means the boundaries of the area described in the Initial District Boundary Map.

Initial District Boundary Map: means the map attached hereto as **Exhibit C-1**, describing the initial boundaries of the Districts.

Maximum Debt Mill Levy: means the maximum mill levy any of the Districts is permitted to impose for payment of Debt as set forth in Section VII.C below.

Maximum Debt Mill Levy Imposition Term: means the maximum term for imposition of a mill levy on a particular property developed for residential uses as set forth in Section VII.D below.

Operating District: means District No. 1.

Project: means the development or property commonly referred to as JAG Logistics Center at DIA (also referred to as Porteos).

Public Improvements: means a part or all of the improvements authorized to be planned, designed, acquired, constructed, installed, relocated, redeveloped and financed as generally described in the Special District Act, except as specifically limited in Section V below, to serve the future taxpayers and inhabitants of the Service Area as determined by the Board of one or more of the Districts.

Regional Improvements: means Public Improvements and facilities that benefit the Service Area and which are to be financed pursuant to Section VI below.

Service Area: means the property within the Initial District Boundary Map and the Inclusion Area Boundary Map.

Service Plan: means this service plan for the Districts approved by City Council.

Service Plan Amendment: means an amendment to the Service Plan approved by City Council in accordance with the City's ordinance and the applicable state law.

Special District Act: means Section 32-1-101, et seq., of the Colorado Revised Statutes, as amended from time to time.

State: means the State of Colorado.

Taxable Property: means real or personal property within the Service Area subject to ad valorem taxes imposed by the Districts.

Taxing District: means District No. 2 and District No. 3.

III. BOUNDARIES

The area of the Initial District Boundaries includes approximately Two-Hundred Forty-Eight and Eighty-Five Thousandths (248.085) acres and the total area proposed to be included in

the Inclusion Area Boundaries is approximately Zero (0) acres. A legal description of the Initial District Boundaries and the Inclusion Area Boundaries is attached hereto as **Exhibit A**. A vicinity map is attached hereto as **Exhibit B**. A map of the Initial District Boundaries is attached hereto as **Exhibit C-1**, and a map of the Inclusion Area Boundaries is attached hereto as **Exhibit C-2**. It is anticipated that the District's boundaries may change from time to time as it undergoes inclusions and exclusions pursuant to Section 32-1-401, et seq., C.R.S., and Section 32-1-501, et seq., C.R.S., subject to the limitations set forth in Article V below.

IV. PROPOSED LAND USE/POPULATION PROJECTIONS/ASSESSED VALUATION

The Service Area consists of approximately Two-Hundred Forty-Eight and Eighty-Five Thousandths (248.085) acres of industrial zoned land. The current assessed valuation of the Service Area is \$0.00 for purposes of this Service Plan and, at build out, is expected to be sufficient to reasonably discharge the Debt under the Financial Plan. The population of the Districts at build-out is estimated to be approximately Zero (0) people and approximately Sixty-Two (62) commercial tenants.

Approval of this Service Plan by the City does not imply approval of the development of a specific area within the Districts, nor does it imply approval of the number of residential units or the total site/floor area of commercial or industrial buildings identified in this Service Plan or any of the exhibits attached thereto, unless the same is contained within an Approved Development Plan.

V. DESCRIPTION OF PROPOSED POWERS, IMPROVEMENTS AND SERVICES

A. Powers of the Districts and Service Plan Amendment.

The Districts shall have the power and authority to provide the Public Improvements and related operation and maintenance services within and without the boundaries of the Districts as such power and authority is described in the Special District Act, and other applicable statutes, common law and the Constitution, subject to the limitations set forth herein.

1. Operations and Maintenance Limitation. The purpose of the Districts is to plan for, design, acquire, construct, install, relocate, redevelop and finance the Public Improvements. The Districts shall dedicate the Public Improvements to the City or other appropriate jurisdiction or owner's association in a manner consistent with the Approved Development Plan and other rules and regulations of the City and applicable provisions of the City Code. The Districts shall be authorized, but not obligated, to own, operate and maintain Public Improvements not otherwise required to be dedicated to the City or other public entity, including, but not limited to street improvements (including roads, curbs, gutters, culverts, sidewalks, bridges, parking facilities, paving, lighting, grading, landscaping, and other street improvements), traffic and safety controls, retaining walls, park and recreation improvements and facilities, trails, open space, landscaping, drainage improvements (including detention and retention ponds, trickle channels, and other drainage facilities), irrigation system improvements (including wells, pumps, storage facilities, and distribution facilities), and all necessary equipment and appurtenances incident thereto. Any Fee imposed by the Districts for access to

such park and recreation improvements shall not result in Non-District Aurora residents paying a user fee that is greater than, or otherwise disproportionate to, similar fees and taxes paid by residents of the Districts. However, the Districts shall be entitled to impose an administrative Fee as necessary to cover additional expenses associated with Non-District Aurora residents to ensure that such costs are not the responsibility of Districts residents. All such Fees shall be based upon the Districts' determination that such Fees do not exceed reasonable annual market fees for users of such facilities. Notwithstanding the foregoing, all parks and trails owned by the Districts shall be open to the general public and Non-District Aurora residents, subject to the rules and regulations of the Districts as adopted from time to time. Trails which are interconnected with a city or regional trail system shall be open to the public free of charge and on the same basis as residents and owners of taxable property within the Districts.

2. Fire Protection Limitation. The Districts shall not be authorized to plan for, design, acquire, construct, install, relocate, redevelop, finance, operate or maintain fire protection facilities or services, unless such facilities and services are provided pursuant to an intergovernmental agreement with the City. The authority to plan for, design, acquire, construct, install, relocate, redevelop or finance fire hydrants and related improvements installed as part of the water system shall not be limited by this provision.

3. Television Relay and Translation Limitation. The Districts shall not be authorized to plan for, design, acquire, construct, install, relocate, redevelop, finance, operate or maintain television relay and translation facilities and services, other than for the installation of conduit as a part of a street construction project, unless such facilities and services are provided pursuant to an intergovernmental agreement with the City.

4. Golf Course Construction Limitation. Acknowledging that the City has financed public golf courses and desires to coordinate the construction of public golf courses in the City's boundaries, the Districts shall not be authorized to plan, design, acquire, construct, install, relocate, redevelop, finance, operate or maintain a golf course unless such activity is pursuant to an intergovernmental agreement with the City.

5. Construction Standards Limitation. The Districts will ensure that the Public Improvements are designed and constructed in accordance with the standards and specifications of the City and of other governmental entities having proper jurisdiction and of those special districts that qualify as "interested parties" under Section 32-1-204(1), C.R.S., as applicable. The Districts will obtain the City's approval of civil engineering plans and will obtain applicable permits for construction and installation of Public Improvements prior to performing such work.

6. Privately Placed Debt Limitation. Prior to the issuance of any privately placed Debt, the District shall obtain the certification of an External Financial Advisor substantially as follows:

We are [I am] an External Financial Advisor within the meaning of the District's Service Plan.

We [I] certify that (1) the net effective interest rate (calculated as defined in Section 32-1-103(12), C.R.S.) to be borne by [insert the designation of the Debt] does not exceed a reasonable current [tax-exempt] [taxable] interest rate, using criteria deemed appropriate by us [me] and based upon our [my] analysis of comparable high yield securities; and (2) the structure of [insert designation of the Debt], including maturities and early redemption provisions, is reasonable considering the financial circumstances of the District.

7. Inclusion Limitation. The Districts shall not include within any of their boundaries any property outside the Service Area without the prior written consent of the City. The Districts shall not include within any of its boundaries any property inside the inclusion area boundaries without the prior written consent of the City except upon petition of the fee owner or owners of 100 percent of such property as provided in Section 32-1-401(1)(a), C.R.S.

8. Overlap Limitation. The boundaries of the Districts shall not overlap unless the aggregate mill levy for payment of Debt of the overlapping Districts will not at any time exceed the Maximum Debt Mill Levy of the Districts. Additionally, the Districts shall not consent to the organization of any other district organized under the Special District Act within the Service Area which will overlap the boundaries of the Districts unless the aggregate mill levy for payment of Debt of such proposed districts will not at any time exceed the Maximum Debt Mill Levy of the Districts.

9. Initial Debt Limitation. On or before the effective date of approval by the City of an Approved Development Plan, the Districts shall not: (a) issue any Debt; nor (b) impose a mill levy for the payment of Debt by direct imposition or by transfer of funds from the operating fund to the Debt service funds; nor (c) impose and collect any fees used for the purpose of repayment of Debt.

10. Total Debt Issuance Limitation. The Districts shall not issue Debt in excess of Sixty Million Dollars (\$60,000,000.00).

11. Fee Limitation. Each of the Districts may impose and collect Fees as a source of revenue for repayment of debt, capital costs, and/or for operations and maintenance. No Fee related to the funding of costs of a capital nature shall be authorized to be imposed upon or collected from Taxable Property owned or occupied by an End User which has the effect, intentional or otherwise, of creating a capital cost payment obligation in any year on any Taxable Property owned or occupied by an End User. Notwithstanding any of the foregoing, the restrictions in this definition shall not apply to any Fee imposed upon or collected from Taxable Property for the purpose of funding operation and maintenance costs of the Districts.

12. Monies from Other Governmental Sources. The Districts shall not apply for or accept Conservation Trust Funds, Great Outdoors Colorado Funds, or other funds available from or through governmental or non-profit entities that the City is eligible to apply for, except pursuant to an intergovernmental agreement with the City. This Section shall

not apply to specific ownership taxes which shall be distributed to and a revenue source for the Districts without any limitation.

13. Consolidation Limitation. A District shall not file a request with any Court to consolidate with another Title 32 district without the prior written consent of the City, unless such consolidation is with one or more of District No. 1, District No. 2, and District No. 3.

14. Bankruptcy Limitation. All of the limitations contained in this Service Plan, including, but not limited to, those pertaining to the Maximum Debt Mill Levy, Maximum Debt Mill Levy Imposition Term and the Fees have been established under the authority of the City to approve a Service Plan with conditions pursuant to Section 32-1-204.5, C.R.S. It is expressly intended that such limitations:

(a) Shall not be subject to set-aside for any reason or by any court of competent jurisdiction, absent a Service Plan Amendment; and

(b) Are, together with all other requirements of Colorado law, included in the “political or governmental powers” reserved to the State under the U.S. Bankruptcy Code (11 U.S.C.) Section 903, and are also included in the “regulatory or electoral approval necessary under applicable nonbankruptcy law” as required for confirmation of a Chapter 9 Bankruptcy Plan under Bankruptcy Code Section 943(b)(6).

Any Debt, issued with a pledge or which results in a pledge, that exceeds the Maximum Debt Mill Levy and the Maximum Debt Mill Levy Imposition Term, shall be deemed a material modification of this Service Plan pursuant to Section 32-1-207, C.R.S. and shall not be an authorized issuance of Debt unless and until such material modification has been approved by the City as part of a Service Plan Amendment.

15. Service Plan Amendment Requirement. This Service Plan has been designed with sufficient flexibility to enable the Districts to provide required services and facilities under evolving circumstances without the need for numerous amendments. Actions of the Districts which violate the limitations set forth in Sections V.A.1-14 above or in Section VII.B-G shall be deemed to be material modifications to this Service Plan and the City shall be entitled to all remedies available under State and local law to enjoin such actions of the Districts.

B. Preliminary Engineering Survey.

The Districts shall have authority to provide for the planning, design, acquisition, construction, installation, relocation, redevelopment, maintenance and financing of the Public Improvements within and without the boundaries of the Districts, to be more specifically defined in an Approved Development Plan. An estimate of the costs of the Public Improvements which may be planned for, designed, acquired, constructed, installed, relocated, redeveloped, maintained or financed was prepared based upon a preliminary engineering survey and estimates derived from the zoning on the property in the Service Area and is approximately Forty One Million Five Hundred Thousand Dollars (\$41,500,000.00).

All of the Public Improvements will be designed in such a way as to assure that the Public Improvements standards will be compatible with those of the City and shall be in accordance with the requirements of the Approved Development Plan. All construction cost estimates are based on the assumption that construction conforms to applicable local, State or Federal requirements.

C. Multiple District Structure.

It is anticipated that the Districts, collectively, will undertake the financing and construction of the Public Improvements. The nature of the functions and services to be provided by each District shall be clarified in an intergovernmental agreement between and among the Districts. All such agreements will be designed to help assure the orderly development of the Public Improvements and essential services in accordance with the requirements of this Service Plan. Implementation of such intergovernmental agreement is essential to the orderly implementation of this Service Plan. Accordingly, any determination of any Board to set aside said intergovernmental agreement without the consent of all of the Districts shall be a material modification of the Service Plan. Said intergovernmental agreement may be amended by mutual agreement of the Districts without the need to amend this Service Plan.

VI. REGIONAL IMPROVEMENTS

The Districts shall be authorized to provide for the planning, design, acquisition, construction, installation, relocation and/or redevelopment of the Regional Improvements and fund the administration and overhead costs related to the provisions of the Regional Improvements incurred as a result of participation in the alternatives set forth in Section VI.A, B or C below.

The Taxing Districts shall impose the ARI Mill Levy and shall convey it as follows:

A. If the Districts have executed an ARI Authority Establishment Agreement and the City has been offered the opportunity to execute an ARI Authority Establishment Agreement, the terms of which provide for the City to appoint no less than thirty percent (30%) and no more than forty-nine percent (49%) of the board members who will serve as the board of directors of the ARI Authority to be established by such ARI Authority Establishment Agreement, regardless as to whether the City approves the execution of such ARI Authority Establishment Agreement, the revenue from the ARI Mill Levy shall be conveyed to the ARI Authority for the planning, designing, constructing, installing, acquiring, relocating, redeveloping or financing of the Regional Improvements in the ARI Master Plan and for the operations of such ARI Authority; or

B. If the City and the Districts have executed an intergovernmental agreement then the revenue from the ARI Mill Levy shall be conveyed to the City for use in planning, designing, constructing, installing, acquiring, relocating, redeveloping or financing of the Regional Improvements which benefit the service users and taxpayers of the Districts in accordance with such agreement; or

C. If neither Section VI.A nor VI.B above is applicable then the revenue shall be conveyed to the City and (i) the City shall place in a special account all revenues received from the ARI Mill Levy imposed in the Service Area under this Section VI and shall not expend such revenue until an intergovernmental agreement is executed between the Districts establishing the terms and conditions for the provision of the Regional Improvements; and (ii) if the intergovernmental agreement is not executed within two (2) years from the date of the approval of the Service Plan by the City and neither Section VI.A nor VI.B above have occurred within two (2) years from the date of the approval of the Service Plan by the City, then the revenue from the ARI Mill Levy shall be conveyed to the City for use by the City in the planning, designing, constructing, installing, acquiring, relocating, redeveloping or financing of the Regional Improvements which benefit the service users or taxpayers of the Districts as prioritized and determined by the City.

As set forth in the definition of the ARI Mill Levy, any District may, pursuant to any intergovernmental agreement with the City, extend the terms for application of the ARI Mill Levy beyond the years set forth in Sections VI.A and VI.B above. The Maximum Mill Levy Imposition Term shall include the terms and any extension of such terms, as set forth in Sections A, B and C of the definition of the ARI Mill Levy.

The Regional Improvements shall be limited to the provision of the planning, design, acquisition, construction, installation, relocation and/or redevelopment of street and transportation related improvements as defined in the Special District Act and the administration and overhead costs incurred as a result of participation in the alternative set forth in Sections VI.A, B, or C set forth above, unless the City has agreed otherwise in writing; provided, however, in no event shall the Regional Improvements include water or sanitary sewer improvements unless such improvements are necessary as a part of completing street and transportation related improvements. The Districts shall cease to be obligated to impose, collect and convey to the appropriate entity, as described above, the revenue from the ARI Mill Levy described in this Section VI at such time as the area within the Districts' boundaries is included within a different district organized under the Special District Act, or a General Improvement District organized under Section 31-25-601, et seq., C.R.S., or Business Improvement District organized under Section 31-25-1201, et seq., C.R.S., which other district has been organized to fund a part or all of the Regional Improvements.

The Districts shall have the authority to issue Debt for the Regional Improvements, in an amount not to exceed Sixty Million Dollars (\$60,000,000.00) pursuant to agreements as described in VI.A, B, or C above.

VII. FINANCIAL PLAN

A. General.

The Districts shall be authorized to provide for the planning, design, acquisition, construction, installation, relocation and/or redevelopment of the Public Improvements from their revenues and by and through the proceeds of Debt to be issued by the Districts. The Financial Plan for the Districts shall be to issue such Debt as the Districts can reasonably pay within the Maximum Debt Mill Levy Imposition Term from revenues derived from the

Maximum Debt Mill Levy, Fees and other legally available revenues. The total Debt that the Districts shall be permitted to issue shall not exceed Sixty Million Dollars (\$60,000,000.00) and shall be permitted to be issued on a schedule and in such year or years as the Districts determine shall meet the needs of the Financial Plan referenced above and shall be phased to serve development as it occurs. All bonds and other Debt issued by the Districts may be payable from any and all legally available revenues of the Districts, including general ad valorem taxes and Fees to be imposed upon all Taxable Property within the Districts. The Districts will also rely upon various other revenue sources authorized by law. These will include the power to assess Fees, rates, tolls, penalties, or charges as provided in Section 32-1-1001(1), C.R.S., as amended from time to time.

B. Maximum Voted Interest Rate and Maximum Underwriting Discount.

The interest rate on any Debt is expected to be the market rate at the time the Debt is issued. In the event of a default, the proposed maximum interest rate on any Debt is not expected to exceed eighteen percent (18%). The proposed maximum underwriting discount will be five percent (5%). Debt, when issued, will comply with all relevant requirements of this Service Plan, State law and Federal law as then applicable to the issuance of public securities.

C. Maximum Debt Mill Levy.

The “Maximum Debt Mill Levy” shall be the maximum mill levy a District is permitted to impose upon the taxable property within such District for payment of Debt, and shall be determined as follows:

1. For the portion of any aggregate Debt which exceeds fifty percent (50%) of the District’s assessed valuation, the Maximum Debt Mill Levy for such portion of Debt shall be fifty (50) mills less the number of mills necessary to pay unlimited mill levy Debt described in Section VII.C.2 below; provided that if, on or after January 1, 2004, there are changes in the method of calculating assessed valuation or any constitutionally mandated tax credit, cut or abatement; the mill levy limitation applicable to such Debt may be increased or decreased to reflect such changes, such increases or decreases to be determined by the Board in good faith (such determination to be binding and final) so that to the extent possible, the actual tax revenues generated by the mill levy, as adjusted for changes occurring after January 1, 2004, are neither diminished nor enhanced as a result of such changes. For purposes of the foregoing, a change in the ratio of actual valuation shall be deemed to be a change in the method of calculating assessed valuation.

2. For the portion of any aggregate Debt which is equal to or less than fifty percent(50%) of the District’s assessed valuation, either on the date of issuance or at any time thereafter, the mill levy to be imposed to repay such portion of Debt shall not be subject to the Maximum Debt Mill Levy and, as a result, the mill levy may be such amount as is necessary to pay the Debt service on such Debt, without limitation of rate.

3. For purposes of the foregoing, once Debt has been determined to be within Section VII.C.2 above, so that the District is entitled to pledge to its payment an unlimited ad valorem mill levy, such District may provide that such Debt shall remain secured by such

unlimited mill levy, notwithstanding any subsequent change in such District's Debt to assessed ratio. All Debt issued by the Districts must be issued in compliance with the requirements of Section 32-1-1101, C.R.S. and all other requirements of State law.

To the extent that the Districts are composed of or subsequently organized into one or more subdistricts as permitted under Section 32-1-1101, C.R.S., the term "District" as used herein shall be deemed to refer to the District and to each such subdistrict separately, so that each of the subdistricts shall be treated as a separate, independent district for purposes of the application of this definition.

D. Maximum Debt Mill Levy Imposition Term.

The Districts shall have the authority to impose the ARI Mill Levy for the terms as set forth in Section VI. Other than the ARI Mill Levy, the Districts shall not impose a levy for repayment of any and all Debt (or use the proceeds of any mill levy for repayment of Debt) on any single property developed for residential uses which exceeds forty (40) years after the year of the initial imposition of such mill levy unless a majority of the Board of Directors of the District imposing the mill levy are residents of such District and have voted in favor of a refunding of a part or all of the Debt and such refunding will result in a net present value savings as set forth in Section 11-56-101, C.R.S.; et seq.

E. Debt Repayment Sources.

Each of the Districts may impose a mill levy on taxable property within its boundaries as a primary source of revenue for repayment of debt service and for operations and maintenance. The Districts may also rely upon various other revenue sources authorized by law. At the Districts' discretion, these may include the power to assess Fees, rates, tolls, penalties, or charges as provided in Section 32-1-1001(l), C.R.S., as amended from time to time. In no event shall the debt service mill levy in any District exceed the Maximum Debt Mill Levy or, for residential property within a District, the Maximum Debt Mill Levy Imposition Term, except pursuant to an intergovernmental agreement between the Operating District and the City for Regional Improvements.

F. Debt Instrument Disclosure Requirement.

In the text of each Bond and any other instrument representing and constituting Debt, the District shall set forth a statement in substantially the following form:

By acceptance of this instrument, the owner of this Bond agrees and consents to all of the limitations in respect of the payment of the principal of and interest on this Bond contained herein, in the resolution of the District authorizing the issuance of this Bond and in the Service Plan for creation of the District.

Similar language describing the limitations in respect of the payment of the principal of and interest on Debt set forth in this Service Plan shall be included in any document

used for the offering of the Debt for sale to persons, including, but not limited to, a developer of property within the boundaries of the Districts.

G. Security for Debt.

The Districts shall not pledge any revenue or property of the City as security for the indebtedness set forth in this Service Plan. Approval of this Service Plan shall not be construed as a guarantee by the City of payment of any of the Districts' obligations; nor shall anything in the Service Plan be construed so as to create any responsibility or liability on the part of the City in the event of default by the Districts in the payment of any such obligation.

H. TABOR Compliance.

The Districts will comply with the provisions of TABOR. In the discretion of the Board, the Districts may set up other qualifying entities to manage, fund, construct and operate facilities, services, and programs. To the extent allowed by law, any entity created by the Districts will remain under the control of the Districts' Boards.

I. Districts' Operating Costs.

The estimated cost of acquiring land, engineering services, legal services and administrative services, together with the estimated costs of the districts' organization and initial operations, are anticipated to be One-Hundred Fifty Thousand Dollars (\$150,000.00), which will be eligible for reimbursement from Debt proceeds.

In addition to the capital costs of the Public Improvements, the Districts will require operating funds for administration and to plan and cause the Public Improvements to be constructed and maintained. The first year's operating budget is estimated to be Seventy-Five Thousand Dollars (\$75,000.00) which is anticipated to be derived from property taxes and other revenues.

The Maximum Debt Mill Levy for the repayment of Debt shall not apply to the District's ability to increase their mill levy as necessary for provision of operation and maintenance services to their taxpayers and service users.

VIII. ANNUAL REPORT

A. General.

Each of the Districts shall be responsible for submitting an annual report to the Manager of the Office of Development Assistance of the City Manager's Office no later than August 1st of each year following the year in which the Order and Decree creating the District has been issued.

B. Reporting of Significant Events.

The annual report shall include information as to any of the following:

1. Boundary changes made or proposed to the District's boundary as of December 31 of the prior year.
2. Intergovernmental Agreements with other governmental entities, either entered into or proposed as of December 31 of the prior year.
3. Copies of the Districts' rules and regulations, if any as of December 31 of the prior year.
4. A summary of any litigation which involves the Districts Public Improvements as of December 31 of the prior year.
5. Status of the Districts' construction of the Public Improvements as of December 31 of the prior year.
6. A list of all facilities and improvements constructed by the Districts that have been dedicated to and accepted by the City as of December 31 of the prior year.
7. The assessed valuation of the Districts for the current year.
8. Current year budget including a description of the Public Improvements to be constructed in such year.
9. Audit of the Districts financial statements, for the year ending December 31 of the previous year, prepared in accordance with generally accepted accounting principles or audit exemption, if applicable.
10. Notice of any uncured events of default by the District, which continue beyond a ninety (90) day period, under any Debt instrument.
11. Any inability of the Districts to pay their obligations as they come due, in accordance with the terms of such obligations, which continue beyond a ninety (90) day period.

IX. DISSOLUTION

Upon an independent determination of the City Council that the purposes for which the Districts were created have been accomplished, the Districts agree to file petitions in the appropriate District Court for dissolution, pursuant to the applicable State statutes. In no event shall a dissolution occur until the Districts have provided for the payment or discharge of all of their outstanding indebtedness and other financial obligations as required pursuant to State statutes.

X. DISCLOSURE TO PURCHASERS

The Districts will use reasonable efforts to assure that all developers of the property located within the Districts provide written notice to all purchasers of property in the Districts regarding the Maximum Debt Mill Levy, as well as a general description of the Districts' authority to impose and collect rates, Fees, tolls and charges. The form of notice shall be filed

with the City prior to the initial issuance of the Debt of the District imposing the mill levy which is the subject of the Maximum Debt Mill Levy.

XI. INTERGOVERNMENTAL AGREEMENT

The form of the intergovernmental agreement required by the City Code, relating to the limitations imposed on the Districts' activities, is attached hereto as **Exhibit D**. The Districts shall approve the intergovernmental agreement in the form attached as **Exhibit D** at their first Board meeting after their organizational elections. Failure of the Districts to execute the intergovernmental agreement as required herein shall constitute a material modification and shall require a Service Plan Amendment. The City Council shall approve the intergovernmental agreement in the form attached as **Exhibit D** at the public hearing approving the Service Plan.

XII. CONCLUSION

It is submitted that this Service Plan for the Districts, as required by Section 32-1-203(2), C.R.S., and Section 122-35 of the City Code, establishes that:

1. There is sufficient existing and projected need for organized service in the area to be serviced by the Districts;
2. The existing service in the area to be served by the Districts is inadequate for present and projected needs;
3. The Districts are capable of providing economical and sufficient service to the area within its proposed boundaries; and
4. The area to be included in the Districts does have, and will have, the financial ability to discharge the proposed indebtedness on a reasonable basis.
5. Adequate service is not, and will not be, available to the area through the City or county or other existing municipal or quasi-municipal corporations, including existing special districts, within a reasonable time and on a comparable basis.
6. The facility and service standards of the Districts are compatible with the facility and service standards of the City within which the special districts are to be located and each municipality which is an interested party under Section 32-1-204(1), C.R.S.
7. The proposal is in substantial compliance with a comprehensive plan adopted pursuant to the City Code.
8. The proposal is in compliance with any duly adopted City, regional or state long-range water quality management plan for the area.
9. The creation of the District is in the best interests of the area proposed to be served.

Respectfully submitted this 31st day of May, 2019.

By: _____
Attorneys for the Proponents of the Districts

EXHIBIT A

Legal Descriptions

EXHIBIT A

LEGAL DESCRIPTION:

PARCEL 1:

PARCEL PA-6A (NORTH):

A PARCEL OF LAND BEING A PART OF THE SOUTHWEST QUARTER OF SECTION 4 AND A PART OF THE SOUTHEAST QUARTER OF SECTION 5, TOWNSHIP 3 SOUTH, RANGE 65 WEST OF THE 6TH PRINCIPAL MERIDIAN, CITY OF AURORA, COUNTY OF ADAMS, STATE OF COLORADO, BEING MORE PARTICULARLY DESCRIBED AS FOLLOWS:

BEGINNING AT THE CENTER QUARTER CORNER OF SAID SECTION 4, TOWNSHIP 3 SOUTH, RANGE 65 WEST OF THE 6TH PRINCIPAL MERIDIAN AND CONSIDERING THE NORTH LINE OF THE SOUTHWEST QUARTER OF SAID SECTION 4 TO BEAR NORTH 89°43'05" EAST, 2640.54 FEET WITH ALL BEARINGS CONTAINED HEREIN BEING RELATIVE THERETO;

THENCE SOUTH 00°30'43" EAST ALONG THE EAST LINE OF THE SOUTHWEST QUARTER OF SAID SECTION 4, A DISTANCE OF 554.41 FEET;

THENCE SOUTH 65°53'01" WEST, A DISTANCE OF 620.59 FEET TO A POINT OF CURVATURE;

THENCE ALONG THE ARC OF A CURVE TO THE RIGHT HAVING A RADIUS OF 625.00 FEET, A CENTRAL ANGLE OF 23°57'22", AN ARC LENGTH OF 261.32 FEET, THE CHORD OF WHICH BEARS SOUTH 77°51'42" WEST, 259.42 FEET;

THENCE SOUTH 89°50'23" WEST, A DISTANCE OF 2030.93 FEET TO A POINT OF NON-TANGENT CURVATURE;

THENCE ALONG THE ARC OF A CURVE TO THE RIGHT HAVING A RADIUS OF 955.00 FEET, A CENTRAL ANGLE OF 23°56'34", AN ARC LENGTH OF 399.08 FEET, THE CHORD OF WHICH BEARS NORTH 11°56'02" WEST, 396.18 FEET TO A POINT OF TANGENCY;

THENCE NORTH 00°02'15" EAST, A DISTANCE OF 469.23 FEET TO A POINT ON THE NORTH LINE OF THE SOUTHEAST QUARTER OF SAID SECTION 5;

THENCE SOUTH 89°40'06" EAST ALONG SAID NORTH LINE, A DISTANCE OF 287.13 FEET TO A POINT BEING THE EAST QUARTER CORNER OF SAID SECTION 5;

THENCE NORTH 89°43'05" EAST ALONG THE NORTH LINE OF THE SOUTHWEST QUARTER OF SAID SECTION 4, A DISTANCE OF 2640.54 FEET TO THE POINT OF BEGINNING.

PARCEL 2:

PARCEL PA-6A (SOUTH):

A PARCEL OF LAND BEING A PART OF THE SOUTHWEST QUARTER OF SECTION 4 AND A PART OF THE SOUTHEAST QUARTER OF SECTION 5, AND A PART OF THE NORTHEAST QUARTER OF SECTION 8 AND A PART OF THE NORTHWEST QUARTER OF SECTION 9, TOWNSHIP 3 SOUTH, RANGE 65 WEST OF THE 6TH PRINCIPAL MERIDIAN, CITY OF AURORA, COUNTY OF ADAMS, STATE OF COLORADO, BEING MORE PARTICULARLY DESCRIBED AS FOLLOWS:

COMMENCING AT THE CENTER QUARTER CORNER OF SAID SECTION 4, TOWNSHIP 3 SOUTH, RANGE 65 WEST OF THE 6TH PRINCIPAL MERIDIAN AND CONSIDERING THE NORTH LINE OF THE SOUTHWEST QUARTER OF SAID SECTION 4 TO BEAR NORTH 89°43'05" EAST, 2640.54 FEET WITH ALL BEARINGS CONTAINED HEREIN BEING RELATIVE THERETO;

THENCE SOUTH 00°30'43" EAST ALONG THE EAST LINE OF THE SOUTHWEST QUARTER OF SAID SECTION 4, A DISTANCE OF 554.41 FEET TO A POINT BEING THE POINT OF BEGINNING;

THENCE CONTINUING SOUTH 00°30'43" EAST ALONG SAID EAST LINE, A DISTANCE OF 2111.16 FEET TO A POINT BEING THE SOUTH QUARTER CORNER OF SAID SECTION 4;

THENCE SOUTH 00°27'07" EAST ALONG THE EAST LINE OF THE NORTHWEST QUARTER OF SAID SECTION 9, A DISTANCE OF 57.00 FEET;

THENCE NORTH 89°53'30" WEST, A DISTANCE OF 2682.81 FEET;

THENCE NORTH 00°24'45" WEST, A DISTANCE OF 1281.64 FEET TO A POINT OF CURVATURE;

THENCE ALONG THE ARC OF A CURVE TO THE LEFT HAVING A RADIUS OF 955.00 FEET, A CENTRAL ANGLE OF 29°18'18", AN ARC LENGTH OF 488.45 FEET, THE CHORD OF WHICH BEARS NORTH 15°07'49" WEST, 483.14 FEET;

THENCE NORTH 29°46'58" WEST, A DISTANCE OF 15.95 FEET TO A POINT OF CURVATURE;

THENCE ALONG THE ARC OF A CURVE TO THE RIGHT HAVING A RADIUS OF 955.00 FEET, A CENTRAL ANGLE OF 05°52'39", AN ARC LENGTH OF 97.96 FEET, THE CHORD OF WHICH BEARS NORTH 26°50'39" WEST, 97.92 FEET;

THENCE NORTH 89°50'23" EAST, A DISTANCE OF 2030.93 FEET TO A POINT OF CURVATURE;

THENCE ALONG THE ARC OF A CURVE TO THE LEFT HAVING A RADIUS OF 625.00 FEET, A CENTRAL ANGLE OF 23°57'22", AN ARC LENGTH OF 261.32 FEET, THE CHORD OF WHICH BEARS NORTH 77°51'42" EAST, 259.42 FEET;

THENCE NORTH 65°53'01" EAST, A DISTANCE OF 620.59 FEET TO THE POINT OF BEGINNING.

PARCEL 3:

PARCEL PA-5A

A PARCEL OF LAND BEING A PART OF THE SOUTHEAST QUARTER OF SECTION 5, TOWNSHIP 3 SOUTH, RANGE 65 WEST OF THE 6TH PRINCIPAL MERIDIAN, CITY OF AURORA, COUNTY OF ADAMS, STATE OF COLORADO, BEING MORE PARTICULARLY DESCRIBED AS FOLLOWS:

COMMENCING AT THE EAST QUARTER CORNER OF SECTION 5, TOWNSHIP 3 SOUTH, RANGE 65 WEST OF THE 6TH PRINCIPAL MERIDIAN AND CONSIDERING THE NORTH LINE OF THE SOUTHWEST QUARTER OF SECTION 4 TO BEAR NORTH 89°43'05" EAST, 2640.54 FEET WITH ALL BEARINGS CONTAINED HEREIN BEING RELATIVE THERETO;

THENCE NORTH 89°40'06" WEST ALONG THE NORTH LINE OF THE SOUTHEAST QUARTER OF SAID SECTION 5, A DISTANCE OF 287.13 FEET TO A POINT BEING THE POINT OF BEGINNING;

THENCE SOUTH 00°02'15" WEST, A DISTANCE OF 469.23 FEET TO A POINT OF CURVATURE;

THENCE ALONG THE ARC OF A CURVE TO THE LEFT HAVING A RADIUS OF 955.00 FEET, A CENTRAL ANGLE OF 29°49'13", AN ARC LENGTH OF 497.04 FEET, THE CHORD OF WHICH BEARS SOUTH 14°52'22" EAST, 491.45 FEET;

THENCE SOUTH 29°46'58" EAST, A DISTANCE OF 15.95 FEET TO A POINT OF CURVATURE;

THENCE ALONG THE ARC OF A CURVE TO THE RIGHT HAVING A RADIUS OF 955.50 FEET, A CENTRAL ANGLE OF 29°17'21", AN ARC LENGTH OF 488.45 FEET, THE CHORD OF WHICH BEARS SOUTH 15°07'49" EAST, 483.14 FEET;

THENCE SOUTH 00°24'45" EAST, A DISTANCE OF 380.33 FEET;

THENCE NORTH 90°00'00" WEST, A DISTANCE OF 1959.88 FEET;

THENCE NORTH 00°00'00" EAST, A DISTANCE OF 1814.60 FEET TO A POINT ON THE NORTH LINE OF THE SOUTHEAST QUARTER OF SAID SECTION 5;

THENCE SOUTH 89°40'06" EAST ALONG SAID NORTH LINE, A DISTANCE OF 1697.31 FEET TO THE POINT OF BEGINNING.

EXHIBIT B

Aurora Vicinity Map

EXHIBIT B DENVER INTERNATIONAL AIRPORT



2000 1000 0 2000 4000
SCALE: 1" = 2000'



EXHIBIT C-1

Initial Districts Boundary Maps

EXHIBIT C

OWNER: CITY AND COUNTY OF DENVER

OWNER: CITY AND COUNTY OF DENVER

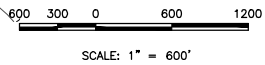
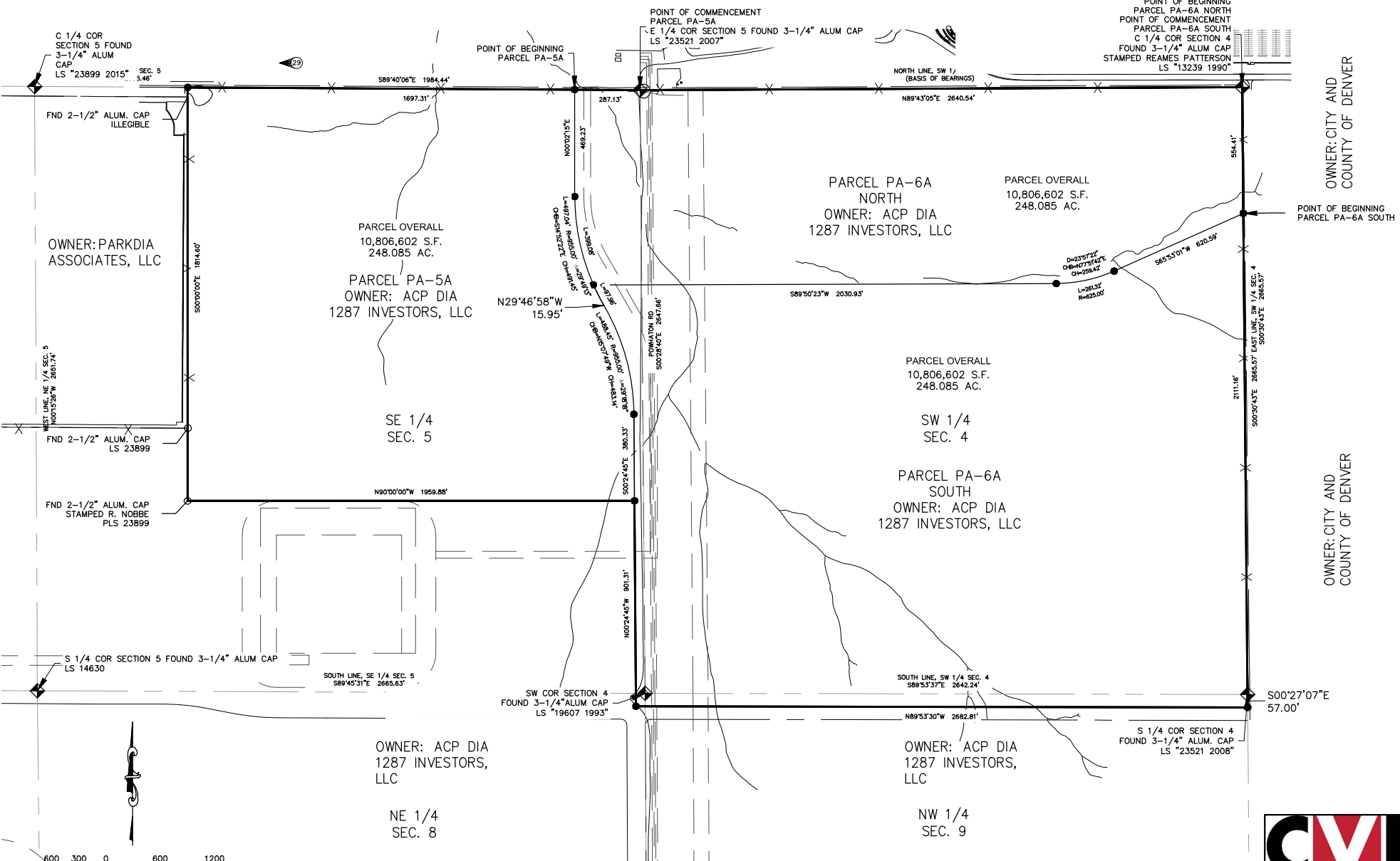


EXHIBIT C-2

Inclusion Area Boundary Map

Not Applicable

EXHIBIT D

Intergovernmental Agreement between the Districts and Aurora

[MULTIPLE DISTRICT SINGLE SERVICE PLAN]

INTERGOVERNMENTAL AGREEMENT BETWEEN

THE CITY OF AURORA, COLORADO,

WHITE BUFFALO METROPOLITAN DISTRICT NO. 1,

WHITE BUFFALO METROPOLITAN DISTRICT NO. 2,

AND WHITE BUFFALO METROPOLITAN DISTRICT NO. 3

THIS AGREEMENT is made and entered into as of this ___ day of _____, _____, by and between the CITY OF AURORA, a home-rule municipal corporation of the State of Colorado (“City”), and WHITE BUFFALO METROPOLITAN DISTRICT NO. 1, WHITE BUFFALO METROPOLITAN DISTRICT NO. 2, and WHITE BUFFALO METROPOLITAN DISTRICT NO. 3, quasi-municipal corporations and political subdivisions of the State of Colorado (the “Districts”). The City and the Districts are collectively referred to as the Parties.

RECITALS

WHEREAS, the Districts were organized to provide those services and to exercise powers as are more specifically set forth in the Districts’ Service Plans approved by the City on _____ (“Service Plans”); and

WHEREAS, the Service Plans make reference to the execution of an intergovernmental agreement between the City and the Districts, as required by the Aurora City Code; and

WHEREAS, the City and the Districts have determined it to be in the best interests of their respective taxpayers, residents and property owners to enter into this Intergovernmental Agreement (“Agreement”).

NOW, THEREFORE, in consideration of the covenants and mutual agreements herein contained, and for other good and valuable consideration, the receipt and sufficiency of which are hereby acknowledged, the Parties hereto agree as follows:

COVENANTS AND AGREEMENTS

1. Operations and Maintenance. The Districts shall dedicate the Public Improvements (as defined in the Service Plan) to the City or other appropriate jurisdiction or owners association in a manner consistent with the Approved Development Plan and other rules and regulations of the City and applicable provisions of the City Code. The Districts shall be authorized, but not obligated, to own, operate and maintain Public Improvements not otherwise required to be dedicated to the City or other public entity, including, but not limited to street improvements (including roads, curbs, gutters, culverts, sidewalks, bridges, parking facilities,

paving, lighting, grading, landscaping, and other street improvements), traffic and safety controls, retaining walls, park and recreation improvements and facilities, trails, open space, landscaping, drainage improvements (including detention and retention ponds, trickle channels, and other drainage facilities), irrigation system improvements (including wells, pumps, storage facilities, and distribution facilities), and all necessary equipment and appurtenances incident thereto.

Any Fee imposed by the District for access to such park and recreation improvements shall not result in Non-District City residents paying a user fee that is greater than, or otherwise disproportionate to, similar fees and taxes paid by residents of the District. However, the District shall be entitled to impose an administrative fee as necessary to cover additional expenses associated with Non-District City residents to ensure that such costs are not the responsibility of District residents. All such Fees shall be based upon the District's determination that such Fees do not exceed reasonable annual market fee for users of such facilities. Notwithstanding the foregoing, all parks and trails owned by the Districts shall be open to the general public and Non-District City residents, subject to the rules and regulations of the Districts as adopted from time to time. Trails which are interconnected with a city or regional trail system shall be open to the public free of charge and on the same basis as residents and owners of taxable property within the Districts.

2. Fire Protection. The Districts shall not be authorized to plan for, design, acquire, construct, install, relocate, redevelop, finance, operate or maintain fire protection facilities or services, unless such facilities and services are provided pursuant to an intergovernmental agreement with the City. The authority to plan for, design, acquire, construct, install, relocate, redevelop or finance fire hydrants and related improvements installed as part of the water system shall not be limited by this provision.

3. Television Relay and Translation. The Districts shall not be authorized to plan for, design, acquire, construct, install, relocate, redevelop, finance, operate or maintain television relay and translation facilities and services, other than for the installation of conduit as a part of a street construction project, unless such facilities and services are provided pursuant to an intergovernmental agreement with the City.

4. Golf Course Construction. The Districts shall not be authorized to plan, design, acquire, construct, install, relocate, redevelop, finance, operate or maintain a golf course unless such activity is pursuant to an intergovernmental agreement with the City.

5. Construction Standards. The Districts will ensure that the Public Improvements are designed and constructed in accordance with the standards and specifications of the City and of other governmental entities having proper jurisdiction and of those special districts that qualify as "interested parties" under Section 32-1-204(1), C.R.S., as applicable. The Districts will obtain the City's approval of civil engineering plans and will obtain applicable permits for construction and installation of Public Improvements prior to performing such work.

6. Issuance of Privately Placed Debt. Prior to the issuance of any privately placed Debt, the District shall obtain the certification of an External Financial Advisor substantially as follows:

We are [I am] an External Financial Advisor within the meaning of the District's Service Plan.

We [I] certify that (1) the net effective interest rate (calculated as defined in Section 32-1-103(12), C.R.S.) to be borne by [insert the designation of the Debt] does not exceed a reasonable current [tax-exempt] [taxable] interest rate, using criteria deemed appropriate by us [me] and based upon our [my] analysis of comparable high yield securities; and (2) the structure of [insert designation of the Debt], including maturities and early redemption provisions, is reasonable considering the financial circumstances of the District.

7. Inclusion Limitation. The Districts shall not include within any of their boundaries any property outside the Service Area without the prior written consent of the City. The Districts shall not include within any of its boundaries any property inside the inclusion area boundaries without the prior written consent of the City except upon petition of the fee owner or owners of 100 percent of such property as provided in Section 32-1-401(1)(a), C.R.S.

8. Overlap Limitation. The boundaries of the Districts shall not overlap unless the aggregate mill levy for payment of Debt of the overlapping Districts will not at any time exceed the Maximum Debt Mill Levy of the Districts. Additionally, the Districts shall not consent to the organization of any other district organized under the Special District Act within the Service Area which will overlap the boundaries of the Districts unless the aggregate mill levy for payment of Debt of such proposed districts will not at any time exceed the Maximum Debt Mill Levy of the Districts.

9. Initial Debt. On or before the effective date of approval by the City of an Approved Development Plan (as defined in the Service Plan), the Districts shall not: (a) issue any Debt; nor (b) impose a mill levy for the payment of Debt by direct imposition or by transfer of funds from the operating fund to the Debt service funds; nor (c) impose and collect any fees used for the purpose of repayment of Debt.

10. Total Debt Issuance. The Districts shall not issue Debt in excess of Sixty Million Dollars (\$60,000,000.00).

11. Fee Limitation. Each of the Districts may impose and collect Fees as a source of revenue for repayment of debt, capital costs, and/or for operations and maintenance. No Fee related to the funding of costs of a capital nature shall be authorized to be imposed upon or collected from Taxable Property owned or occupied by an End User which has the effect, intentional or otherwise, of creating a capital cost payment obligation in any year on any Taxable Property owned or occupied by an End User. Notwithstanding any of the foregoing, the restrictions in this definition shall not apply to any Fee imposed upon or collected from Taxable Property for the purpose of funding operation and maintenance costs of the Districts.

12. Debt Issuance Limitation. The Districts shall not be authorized to incur any indebtedness until such time as the Districts have approved and executed the IGA and approved

the imposition of the Aurora Regional Improvement Mill Levy (as defined in the Service Plan) upon all taxable property located within the boundaries of the Districts.

13. Monies from Other Governmental Sources. The Districts shall not apply for or accept Conservation Trust Funds, Great Outdoors Colorado Funds, or other funds available from or through governmental or non-profit entities that the City is eligible to apply for, except pursuant to an intergovernmental agreement with the City. This Section shall not apply to specific ownership taxes which shall be distributed to and a revenue source for the Districts without any limitation.

14. Consolidation. A District shall not file a request with any Court to consolidate with another Title 32 district without the prior written consent of the City, unless such consolidation is with one or more of District No. 1, District No. 2 or District No. 3.

15. Bankruptcy. All of the limitations contained in this Service Plan, including, but not limited to, those pertaining to the Maximum Debt Mill Levy and the Maximum Debt Mill Levy Imposition Term have been established under the authority of the City to approve a Service Plan with conditions pursuant to Section 32-1-204.5, C.R.S. It is expressly intended that such limitations:

(a) Shall not be subject to set-aside for any reason or by any court of competent jurisdiction, absent a Service Plan Amendment; and

(b) Are, together with all other requirements of Colorado law, included in the “political or governmental powers” reserved to the State under the U.S. Bankruptcy Code (11 U.S.C.) Section 903, and are also included in the “regulatory or electoral approval necessary under applicable nonbankruptcy law” as required for confirmation of a Chapter 9 Bankruptcy Plan under Bankruptcy Code Section 943(b)(6).

Any Debt, issued with a pledge or which results in a pledge, that exceeds the Maximum Debt Mill Levy and the Maximum Debt Mill Levy Imposition Term, shall be deemed a material modification of this Service Plan pursuant to Section 32-1-207, C.R.S. and shall not be an authorized issuance of Debt unless and until such material modification has been approved by the City as part of a Service Plan Amendment.

16. Dissolution. Upon an independent determination of the City Council that the purposes for which the District was created have been accomplished, the District agrees to file petitions in the appropriate District Court for dissolution, pursuant to the applicable State statutes. In no event shall a dissolution occur until the District has provided for the payment or discharge of all of their outstanding indebtedness and other financial obligations as required pursuant to State statutes.

17. Disclosure to Purchasers. The District will use reasonable efforts to assure that all developers of the property located within the District provide written notice to all purchasers of property in the District regarding the Maximum Debt Mill Levy, as well as a general description of the District’s authority to impose and collect rates, Fees, tolls and charges. The form of notice shall be filed with the City prior to the initial issuance of the Debt of the District imposing the mill levy which is the subject of the Maximum Debt Mill Levy.

18. Service Plan Amendment Requirement. Actions of the Districts which violate the limitations set forth in V.A.1-14 or VII.B-G of the Service Plans shall be deemed to be material modifications to the Service Plan and the City shall be entitled to all remedies available under State and local law to enjoin such actions of the Districts.

19. Multiple District Structure. It is anticipated that the Districts, collectively, will undertake the financing and construction of the Public Improvements. The nature of the functions and services to be provided by each District shall be clarified in an intergovernmental agreement between and among the Districts. Such intergovernmental agreement will be designed to help assure the orderly development of the Public Improvements and essential services in accordance with the requirements of the Service Plan. Implementation of such intergovernmental agreement is essential to the orderly implementation of the Service Plan. Accordingly, any determination of any Board to set aside said intergovernmental agreement without the consent of all of the Districts shall be a material modification of the Service Plan. Said intergovernmental agreement may be amended by mutual agreement of the Districts without the need to amend the Service Plan.

20. Annual Report. The Districts shall be responsible for submitting an annual report to the Manager of the Office of Development Assistance of the City Manager's Office no later than August 1st of each year following the year in which the Order and Decree creating the District has been issued, pursuant to the City Code and containing the information set forth in Section VIII of the Service Plan.

21. Regional Improvements. The Districts shall be authorized to provide for the planning, design, acquisition, construction, installation, relocation and/or redevelopment of the Regional Improvements and fund the administration and overhead costs related to the provisions of the Regional Improvements incurred as a result of participation in the alternatives set forth in Section VI.A, B or C of the Service Plan.

The Taxing Districts shall impose the ARI Mill Levy and shall convey it as follows:

(a) If the Districts have executed an ARI Authority Establishment Agreement and the City has been offered the opportunity to execute an ARI Authority Establishment Agreement, the terms of which provide for the City to appoint no less than thirty percent (30%) and no more than forty-nine percent (49%) of the board members who will serve as the board of directors of the ARI Authority to be established by such ARI Authority Establishment Agreement, regardless as to whether the City approves the execution of such ARI Authority Establishment Agreement, the revenue from the ARI Mill Levy shall be conveyed to the ARI Authority for the planning, designing, constructing, installing, acquiring, relocating, redeveloping or financing of the Regional Improvements in the ARI Master Plan and for the operations of such ARI Authority; or

(b) If the City and the Districts have executed an intergovernmental agreement then the revenue from the ARI Mill Levy shall be conveyed to the City for use in planning, designing, constructing, installing, acquiring, relocating, redeveloping or financing of the Regional Improvements which benefit the service users and taxpayers of the Districts in accordance with such agreement; or

(c) If neither Section VI.A nor VI.B of the Service Plan is applicable then the revenue shall be conveyed to the City and (i) the City shall place in a special account all revenues received from the ARI Mill Levy imposed in the Service Area under Section VI of the Service Plan and shall not expend such revenue until an intergovernmental agreement is executed between the Districts establishing the terms and conditions for the provision of the Regional Improvements; and (ii) if the intergovernmental agreement is not executed within two (2) years from the date of the approval of the Service Plan by the City and neither Section VI.A nor VI.B above have occurred within two (2) years from the date of the approval of the Service Plan by the City, then the revenue from the ARI Mill Levy shall be conveyed to the City for use by the City in the planning, designing, constructing, installing, acquiring, relocating, redeveloping or financing of the Regional Improvements which benefit the service users or taxpayers of the Districts as prioritized and determined by the City.

As set forth in the definition of the ARI Mill Levy, any District may, pursuant to any intergovernmental agreement with the City, extend the terms for application of the ARI Mill Levy beyond the years set forth in Sections VI.A and VI.B of the Service Plan. The Maximum Mill Levy Imposition Term shall include the terms and any extension of such terms, as set forth in Sections A, B and C of the definition of the ARI Mill Levy.

The Regional Improvements shall be limited to the provision of the planning, design, acquisition, construction, installation, relocation and/or redevelopment of street and transportation related improvements as defined in the Special District Act and the administration and overhead costs incurred as a result of participation in the alternative set forth in Sections VI.A, B, or C of the Service Plan, unless the City has agreed otherwise in writing; provided, however, in no event shall the Regional Improvements include water or sanitary sewer improvements unless such improvements are necessary as a part of completing street and transportation related improvements. The Districts shall cease to be obligated to impose, collect and convey to the appropriate entity, as described above, the revenue from the ARI Mill Levy described in Section VI of the Service Plan at such time as the area within the Districts' boundaries is included within a different district organized under the Special District Act, or a General Improvement District organized under Section 31-25-601, et seq., C.R.S., or Business Improvement District organized under Section 31-25-1201, et seq., C.R.S., which other district has been organized to fund a part or all of the Regional Improvements.

22. Maximum Debt Mill Levy. The "Maximum Debt Mill Levy" shall be the maximum mill levy the District is permitted to impose upon the taxable property within the District for payment of Debt, and shall be determined as follows:

(a) For the portion of any aggregate District's Debt which exceeds fifty percent (50%) of the District's assessed valuation, the Maximum Debt Mill Levy for such portion of Debt shall be fifty (50) mills less the number of mills necessary to pay unlimited mill levy Debt described in Section VII.C.2 of the Service Plan; provided that if, on or after January 1, 2004, there are changes in the method of calculating assessed valuation or any constitutionally mandated tax credit, cut or abatement; the mill levy limitation applicable to such Debt may be increased or decreased to reflect such changes, such increases or decreases to be determined by the Board in good faith (such determination to be binding and final) so that to the extent possible, the actual tax revenues generated by the mill levy, as adjusted for changes

occurring after January 1, 2004, are neither diminished nor enhanced as a result of such changes. For purposes of the foregoing, a change in the ratio of actual valuation shall be deemed to be a change in the method of calculating assessed valuation.

(b) For the portion of any aggregate District's Debt which is equal to or less than fifty percent (50%) of the District's assessed valuation, either on the date of issuance or at any time thereafter, the mill levy to be imposed to repay such portion of Debt shall not be subject to the Maximum Debt Mill Levy and, as a result, the mill levy may be such amount as is necessary to pay the Debt service on such Debt, without limitation of rate.

(c) For purposes of the foregoing, once Debt has been determined to be within Section VII.C.2 of the Service Plan, so that the District is entitled to pledge to its payment an unlimited ad valorem mill levy, the District may provide that such Debt shall remain secured by such unlimited mill levy, notwithstanding any subsequent change in the District's Debt to assessed ratio. All Debt issued by the District must be issued in compliance with the requirements of Section 32-1-1101, C.R.S. and all other requirements of State law.

To the extent that the District is composed of or subsequently organized into one or more subdistricts as permitted under Section 32-1-1101, C.R.S., the term "District" as used herein shall be deemed to refer to the District and to each such subdistrict separately, so that each of the subdistricts shall be treated as a separate, independent district for purposes of the application of this definition.

23. Maximum Debt Mill Levy Imposition Term. The District shall have the authority to impose the ARI Mill Levy for the terms as set forth in Section VI of the Service Plan. Other than the ARI Mill Levy, the District shall not impose a levy for repayment of any and all Debt (or use the proceeds of any mill levy for repayment of Debt) on any single property developed for residential uses which exceeds forty (40) years after the year of the initial imposition of such mill levy unless a majority of the Board of Directors of the District are residents of the District and have voted in favor of a refunding of a part or all of the Debt and such refunding will result in a net present value savings as set forth in Section 11-56-101, C.R.S.; et seq.

24. Notices. All notices, demands, requests or other communications to be sent by one party to the other hereunder or required by law shall be in writing and shall be deemed to have been validly given or served by delivery of same in person to the address or by courier delivery, via United Parcel Service or other nationally recognized overnight air courier service, or by depositing same in the United States mail, postage prepaid, addressed as follows:

To the Districts: White Buffalo Metropolitan District Nos. 1-3
 Icenogle Seaver Pogue, P.C.
 4725 S. Monaco Street, Suite 360
 Denver, CO 80237
 Attn: Jennifer L. Ivey
 Phone: (303) 867-3003
 Fax: (303) 292-9101

To the City: City of Aurora
15151 E. Alameda Pkwy., 5th Floor
Aurora, CO 80012
Attn: Mike Hyman, City Attorney
Phone: (303) 739-7030
Fax: (303) 739-7042

All notices, demands, requests or other communications shall be effective upon such personal delivery or one (1) business day after being deposited with United Parcel Service or other nationally recognized overnight air courier service or three (3) business days after deposit in the United States mail. By giving the other party hereto at least ten (10) days written notice thereof in accordance with the provisions hereof, each of the Parties shall have the right from time to time to change its address.

25. Amendment. This Agreement may be amended, modified, changed, or terminated in whole or in part only by a written agreement duly authorized and executed by the Parties hereto and without amendment to the Service Plan.

26. Assignment. No Party hereto shall assign any of its rights nor delegate any of its duties hereunder to any person or entity without having first obtained the prior written consent of all other Parties, which consent will not be unreasonably withheld. Any purported assignment or delegation in violation of the provisions hereof shall be void and ineffectual.

27. Default/Remedies. In the event of a breach or default of this Agreement by any Party, the non-defaulting Parties shall be entitled to exercise all remedies available at law or in equity, specifically including suits for specific performance and/or monetary damages. In the event of any proceeding to enforce the terms, covenants or conditions hereof, the prevailing Party/Parties in such proceeding shall be entitled to obtain as part of its judgment or award its reasonable attorneys' fees.

28. Governing Law and Venue. This Agreement shall be governed and construed under the laws of the State of Colorado.

29. Inurement. Each of the terms, covenants and conditions hereof shall be binding upon and inure to the benefit of the Parties hereto and their respective successors and assigns.

30. Integration. This Agreement constitutes the entire agreement between the Parties with respect to the matters addressed herein. All prior discussions and negotiations regarding the subject matter hereof are merged herein.

31. Parties Interested Herein. Nothing expressed or implied in this Agreement is intended or shall be construed to confer upon, or to give to, any person other than the Districts and the City any right, remedy, or claim under or by reason of this Agreement or any covenants, terms, conditions, or provisions thereof, and all the covenants, terms, conditions, and provisions in this Agreement by and on behalf of the Districts and the City shall be for the sole and exclusive benefit of the Districts and the City.

32. Severability. If any covenant, term, condition, or provision under this Agreement shall, for any reason, be held to be invalid or unenforceable, the invalidity or unenforceability of such covenant, term, condition, or provision shall not affect any other provision contained herein, the intention being that such provisions are severable.

33. Counterparts. This Agreement may be executed in one or more counterparts, each of which shall constitute an original and all of which shall constitute one and the same document.

34. Paragraph Headings. Paragraph headings are inserted for convenience of reference only.

35. Defined Terms. Capitalized terms used herein and not otherwise defined shall have the meanings ascribed to them in the Service Plan.

WHITE BUFFALO METROPOLITAN
DISTRICT NO. 1

By: _____
President

Attest:

Secretary

WHITE BUFFALO METROPOLITAN
DISTRICT NO. 2

By: _____
President

Attest:

Secretary

WHITE BUFFALO METROPOLITAN
DISTRICT NO. 3

By: _____
President

Attest:

Secretary

CITY OF AURORA, COLORADO

By: _____
Bob LeGare, Mayor

Attest:

By: _____
Its: _____

APPROVED AS TO FORM: _____

**CONSOLIDATED SERVICE PLAN
FOR
PAINTED PRAIRIE METROPOLITAN DISTRICT NOS. 10-12
CITY OF AURORA, COLORADO**

Prepared

by

White Bear Ankele Tanaka & Waldron, Professional Corporation
2154 East Commons Avenue, Suite 2000
Centennial, Colorado 80122

Submitted May 31, 2019

TABLE OF CONTENTS

I. BACKGROUND 1

II. INTRODUCTION 1

 A. Purpose and Intent..... 1

 B. Need for the Districts..... 1

 C. Objective of the City Regarding Districts Service Plans..... 1

III. DEFINITIONS..... 2

IV. BOUNDARIES..... 6

V. PROPOSED LAND USE/POPULATION PROJECTIONS/ASSESSED VALUATION. 6

VI. DESCRIPTION OF PROPOSED POWERS, IMPROVEMENTS AND SERVICES..... 6

 A. Powers of the Districts and Service Plan Amendment. 6

 1. Operations and Maintenance Limitation..... 6

 2. Fire Protection Limitation..... 7

 3. Television Relay and Translation Limitation 7

 4. Golf Course Construction Limitation 7

 5. Construction Standards Limitation 7

 6. Privately Placed Debt Limitation..... 8

 7. Inclusion Limitation..... 8

 8. Overlap Limitation..... 8

 9. Initial Debt Limitation 8

 10. Total Debt Issuance Limitation..... 8

 11. Fee Limitation..... 8

 12. Monies from Other Governmental Sources 9

 13. Consolidation Limitation 9

 14. Bankruptcy Limitation 9

 15. Service Plan Amendment Requirement 9

 B. Preliminary Engineering Survey..... 9

 C. Multiple District Structure. 10

VII. REGIONAL IMPROVEMENTS..... 10

VIII. FINANCIAL PLAN..... 12

 A. General..... 12

 B. Maximum Voted Interest Rate and Maximum Underwriting Discount. 12

 C. Maximum Debt Mill Levy..... 12

 D. Maximum Debt Mill Levy Imposition Term..... 13

 E. Debt Repayment Sources..... 13

 F. Debt Instrument Disclosure Requirement..... 13

 G. Security for Debt..... 14

 H. TABOR Compliance..... 14

 I. Districts’ Operating Costs..... 14

IX.	ANNUAL REPORT	15
	A. General.....	15
	B. Reporting of Significant Events.....	15
X.	DISSOLUTION	16
XI.	DISCLOSURE TO PURCHASERS.....	16
XII.	INTERGOVERNMENTAL AGREEMENT	16
XIII.	CONCLUSION.....	16

LIST OF EXHIBITS

- | | |
|--------------------|--|
| EXHIBIT A-1 | Initial Districts Legal Descriptions |
| EXHIBIT A-2 | Inclusion Area Legal Description |
| EXHIBIT B | Aurora Vicinity Map |
| EXHIBIT C-1 | Initial Districts Boundary Maps |
| EXHIBIT C-2 | Inclusion Area Boundary Map |
| EXHIBIT D | Intergovernmental Agreement between the Districts and Aurora |

I. BACKGROUND

The Painted Prairie Metropolitan District Nos. 1-6 (“District Nos. 1-6”) were formed in 2006 pursuant to separate service plans approved on February 27, 2006 by the City pursuant to Resolution No. R2006-14. The Painted Prairie Metropolitan District Nos. 7-9 were subsequently organized in 2017. An Amended and Restated Consolidated Service Plan for Painted Prairie Metropolitan District Nos. 1-9 was approved on July 24, 2017 by the City pursuant to Resolution No. R2017-49.

This Service Plan will govern and apply only to Painted Prairie Metropolitan District Nos. 10-12. The provisions of this Service Plan are substantially similar to the Amended and Restated Consolidated Service Plan for Painted Prairie Metropolitan District Nos. 1-9.

II. INTRODUCTION

A. Purpose and Intent.

The Districts are independent units of local government, separate and distinct from the City, and, except as may otherwise be provided for by State or local law or this Service Plan, their activities are subject to review by the City only insofar as they may deviate in a material matter from the requirements of the Service Plan. It is intended that the Districts will provide a part or all of the Public Improvements for the use and benefit of all anticipated inhabitants and taxpayers of the Districts. The primary purpose of the Districts will be to finance the construction of these Public Improvements.

The Districts are not being created to provide ongoing operations and maintenance services other than as specifically set forth in this Service Plan.

B. Need for the Districts.

There are currently no other governmental entities, including the City, located in the immediate vicinity of the Districts that consider it desirable, feasible or practical to undertake the planning, design, acquisition, construction, installation, relocation, redevelopment and financing of the Public Improvements needed for the Project. Formation of the Districts is therefore necessary in order for the Public Improvements required for the Project to be provided in the most economic manner possible.

C. Objective of the City Regarding Districts Service Plans.

The City’s objective in approving the Service Plan for the Districts is to authorize the Districts to provide for the planning, design, acquisition, construction, installation, relocation and redevelopment of the Public Improvements from the proceeds of Debt to be issued by the Districts. All Debt is expected to be repaid by taxes imposed and collected for no longer than the Maximum Debt Mill Levy Imposition Term for residential properties and at a tax mill levy no higher than the Maximum Debt Mill Levy for commercial and residential properties, and/or repaid by Fees, as long as such Fees are not imposed upon or collected from Taxable Property owned or occupied by an End User for the purpose of creating a capital cost payment obligation

as further described in Section VI.A.11. Debt which is issued within these parameters and, as further described in the Financial Plan, will insulate property owners from excessive tax and Fee burdens to support the servicing of the Debt and will result in a timely and reasonable discharge of the Debt.

This Service Plan is intended to establish a limited purpose for the Districts and explicit financial constraints that are not to be violated under any circumstances. The primary purpose is to provide for the Public Improvements associated with development and regional needs. Operational activities are allowed, but only through an intergovernmental agreement with the City.

It is the intent of the Districts to dissolve upon payment or defeasance of all Debt incurred or upon a court determination that adequate provision has been made for the payment of all Debt, and if any District has authorized operating functions under an intergovernmental agreement with the City, to retain only the power necessary to impose and collect taxes or Fees to pay for these costs.

The Districts shall be authorized to finance the Public Improvements that can be funded from Debt to be repaid from Fees or from tax revenues collected from a mill levy which shall not exceed the Maximum Debt Mill Levy on commercial and residential properties and which shall not exceed the Maximum Debt Mill Levy Imposition Term on residential properties. It is the intent of this Service Plan to assure to the extent possible that no commercial or residential property bear an economic burden that is greater than that associated with the Maximum Debt Mill Levy in amount and that no property developed for a residential use bear an economic burden that is greater than that associated with the Maximum Debt Mill Levy Imposition Term in duration even under bankruptcy or other unusual situations. Generally, the cost of Public Improvements that cannot be funded within these parameters are not costs to be paid by the Districts. With regard to Regional Improvements, this Service Plan also provides for the Districts to pay a portion of the cost of regional infrastructure as part of ensuring that development and those that benefit from development pay for the associated costs.

III. DEFINITIONS

In this Service Plan, the following terms shall have the meanings indicated below, unless the context hereof clearly requires otherwise:

Approved Development Plan: means a Framework Development Plan or other process established by the City for identifying, among other things, Public Improvements necessary for facilitating development for property within the Service Area as approved by the City pursuant to the City Code and as amended pursuant to the City Code from time to time.

ARI or Regional Improvements: means Aurora Regional Improvements.

ARI Authority: means one or more Authorities established by an ARI Authority Establishment Agreement.

ARI Establishment Agreement: means an intergovernmental agreement establishing an ARI Authority which has, at minimum, Title 32 special districts from three (3) or more Approved Development Plan areas as parties to the Agreement.

ARI Master Plan: means one or more master plans adopted by an ARI Authority establishing Regional Improvements which will benefit the taxpayers and service users of the districts which constitute such ARI Authority, which master plan will change from time to time.

ARI Mill Levy: means the following:

A. For districts with property within their boundaries developed with any residential uses means the mill levy imposed for payment of the costs of the planning, design, permitting, construction, acquisition and financing of the improvements described in the ARI Master Plan, which: (i) shall be one (1) mill for collection beginning for each district in the first year of collection of a debt service mill levy by such district and continuing in each year thereafter through the twentieth (20th) year; and (ii) shall be five (5) mills from the twenty-first (21st) year through the fortieth (40th) year or the date of repayment of the debt incurred for Public Improvements, other than Regional Improvements, which ever first occurs; and (iii) for an additional ten (10) years, the mill levy shall be equal to the average debt service mill levy imposed by such district in the ten (10) years prior to the date of repayment of the debt incurred for Public Improvements other than Regional Improvements; and

B. For districts with property within their boundaries developed solely for commercial uses means the mill levy imposed for payment of the costs of the planning, design, permitting, construction, acquisition and financing of the improvements described in the ARI Master Plan, which: (i) shall be one (1) mill for collection beginning for each district in the first year of collection of a debt service mill levy by such district and continuing in each year thereafter through the twentieth (20th) year; (ii) shall be one and one-half (1.5) mills from the twenty-first (21st) year through the date of repayment of debt incurred for Public Improvements, other than Regional Improvements; and (iii) for five (5) years thereafter, the mill levy shall be the lesser of twenty (20) mills or a mill levy equal to the average debt service mill levy imposed by such district in the ten (10) years prior to the date of repayment of debt issued for Public Improvements, other than Regional Improvements; and

C. Any district may, pursuant to any intergovernmental agreement with the City, extend the term for application of the ARI Mill Levy beyond the years set forth in A and B above. The Maximum Mill levy Imposition Term shall include the terms set forth in A and B above and any extension of the term as approved in an intergovernmental agreement as described herein.

D. All mills described in this ARI Mill Levy definition shall be subject to adjustment as follows: On or after January 1, 2004, if there are changes in the method of calculating assessed valuation or any constitutionally mandated tax credit, cut or abatement; the one (1) mill levy described above may be increased or decreased to reflect such changes, such

increases or decreases to be determined by the Board in good faith (such determination to be binding and final) so that to the extent possible, the actual tax revenues generated by the mill levy, as adjusted for changes occurring after January 1, 2004, are neither diminished nor enhanced as a result of such changes, for purposes of the foregoing, a change in the ratio of actual valuation shall be deemed to be a change in the method of calculating assessed valuation.

Board: means the board of directors of one District or the boards of directors of all Districts, in the aggregate.

Bond, Bonds or Debt: means bonds or other obligations for the payment of which any District has promised to impose an *ad valorem* property tax mill levy, and/or collect Fee revenue.

City: means the City of Aurora, Colorado.

City Code: means the City Code of the City of Aurora, Colorado.

City Council: means the City Council of the City of Aurora, Colorado.

District: means any one of the Painted Prairie Metropolitan District No. 10 through No. 12.

District No. 10: means the Painted Prairie Metropolitan District No. 10.

District No. 11: means the Painted Prairie Metropolitan District No. 11.

District No. 12: means the Painted Prairie Metropolitan District No. 12.

Districts: means District Nos. 10, 11, and 12 collectively.

End User: means any owner, or tenant of any owner, of any taxable improvement within the Districts who is intended to become burdened by the imposition of ad valorem property taxes subject to the Maximum Debt Mill Levy. By way of illustration, a resident homeowner, renter, commercial property owner, or commercial tenant is an End User. The business entity that constructs homes or commercial structures is not an End User.

External Financial Advisor: means a consultant that: (i) advises Colorado governmental entities on matters relating to the issuance of securities by Colorado governmental entities, including matters such as the pricing, sales and marketing of such securities and the procuring of bond ratings, credit enhancement and insurance in respect of such securities; (ii) shall be an underwriter, investment banker, or individual listed as a public finance advisor in the Bond Buyer's Municipal Market Place; and (iii) is not an officer or employee of the District and has not been otherwise engaged to provide services in connection with the transaction related to the applicable Debt.

Fees: means any fee imposed by the Districts for services, programs or facilities provided by the Districts, as described in Section VI.A.11 below.

Financial Plan: means the Financial Plan described in Section VIII which describes (i) how the Public Improvements are to be financed; (ii) how the Debt is expected to be incurred; and (iii) the estimated operating revenue derived from property taxes for the first budget year.

Inclusion Area Boundaries: means the boundaries of the area described in the Inclusion Area Boundary Map.

Inclusion Area Boundary Map: means the map attached hereto as **Exhibit C-2**, describing the property proposed for inclusion within one, but not any more than one, of the boundaries of the Districts.

Initial District Boundaries: means the boundaries of the area described in the Initial District Boundary Map.

Initial District Boundary Map: means the map attached hereto as **Exhibit C-1**, describing the initial boundaries of the Districts.

Maximum Debt Mill Levy: means the maximum mill levy any of the Districts is permitted to impose for payment of Debt as set forth in Section VIII.C below.

Maximum Debt Mill Levy Imposition Term: means the maximum term for imposition of a mill levy on a particular property developed for residential uses as set forth in Section VIII.D below.

Project: means the development or property commonly referred to as Painted Prairie.

Public Improvements: means a part or all of the improvements authorized to be planned, designed, acquired, constructed, installed, relocated, redeveloped and financed as generally described in the Special District Act, except as specifically limited in Section VI below, to serve the future taxpayers and inhabitants of the Service Area as determined by the Board of one or more of the Districts.

Regional Improvements: means Public Improvements and facilities that benefit the Service Area and which are to be financed pursuant to Section VII below.

Service Area: means the property within the Initial District Boundary Map and the Inclusion Area Boundary Map.

Service Plan: means this service plan for the Districts approved by City Council.

Service Plan Amendment: means an amendment to the Service Plan approved by City Council in accordance with the City's ordinance and the applicable state law.

Special District Act: means Section 32-1-101, et seq., of the Colorado Revised Statutes, as amended from time to time.

State: means the State of Colorado.

Taxable Property: means real or personal property within the Service Area subject to ad valorem taxes imposed by the Districts.

IV. BOUNDARIES

The area of the Initial District Boundaries of each District includes approximately one-quarter acres (0.25) acres and the total area proposed to be included in the Inclusion Area Boundaries is approximately six-hundred thirty-four (634) acres. A legal description of the Initial District Boundaries is attached hereto as **Exhibit A-1** and a legal description of the Inclusion Area Boundaries is attached hereto as **Exhibit A-2**. A vicinity map is attached hereto as **Exhibit B**. A map of the Initial District Boundaries is attached hereto as **Exhibit C-1**, and a map of the Inclusion Area Boundaries is attached hereto as **Exhibit C-2**. It is anticipated that the District's boundaries may change from time to time as it undergoes inclusions and exclusions pursuant to Section 32-1-401, et seq., C.R.S., and Section 32-1-501, et seq., C.R.S., subject to the limitations set forth in Article V below.

V. PROPOSED LAND USE/POPULATION PROJECTIONS/ASSESSED VALUATION

The Service Area consists of approximately six-hundred thirty-four (634) acres of developable land. The current assessed valuation of the Service Area is \$0.00 for purposes of this Service Plan and, at build out, is expected to be sufficient to reasonably discharge the Debt under the Financial Plan. The population of the Districts at build-out is estimated to be approximately one-thousand eight-hundred six (1,806) people.

Approval of this Service Plan by the City does not imply approval of the development of a specific area within the Districts, nor does it imply approval of the number of residential units or the total site/floor area of commercial or industrial buildings identified in this Service Plan or any of the exhibits attached thereto, unless the same is contained within an Approved Development Plan.

VI. DESCRIPTION OF PROPOSED POWERS, IMPROVEMENTS AND SERVICES

A. Powers of the Districts and Service Plan Amendment.

The Districts shall have the power and authority to provide the Public Improvements and related operation and maintenance services within and without the boundaries of the Districts as such power and authority is described in the Special District Act, and other applicable statutes, common law and the Constitution, subject to the limitations set forth herein.

1. Operations and Maintenance Limitation. The purpose of the Districts is to plan for, design, acquire, construct, install, relocate, redevelop and finance the Public Improvements. The Districts shall dedicate the Public Improvements to the City or other

appropriate jurisdiction or owners association in a manner consistent with the Approved Development Plan and other rules and regulations of the City and applicable provisions of the City Code. The Districts shall be authorized, but not obligated, to own, operate and maintain Public Improvements not otherwise required to be dedicated to the City or other public entity, including, but not limited to street improvements (including roads, curbs, gutters, culverts, sidewalks, bridges, parking facilities, paving, lighting, grading, landscaping, and other street improvements), traffic and safety controls, retaining walls, park and recreation improvements and facilities, trails, open space, landscaping, drainage improvements (including detention and retention ponds, trickle channels, and other drainage facilities), irrigation system improvements (including wells, pumps, storage facilities, and distribution facilities), and all necessary equipment and appurtenances incident thereto. Any Fee imposed by the Districts for access to such park and recreation improvements shall not result in Non-District Aurora residents paying a user fee that is greater than, or otherwise disproportionate to, similar fees and taxes paid by residents of the Districts. However, the Districts shall be entitled to impose an administrative Fee as necessary to cover additional expenses associated with Non-District Aurora residents to ensure that such costs are not the responsibility of Districts residents. All such Fees shall be based upon the Districts' determination that such Fees do not exceed reasonable annual market fees for users of such facilities. Notwithstanding the foregoing, all parks and trails owned by the Districts shall be open to the general public and Non-District Aurora residents, subject to the rules and regulations of the Districts as adopted from time to time. Trails which are interconnected with a city or regional trail system shall be open to the public free of charge and on the same basis as residents and owners of taxable property within the Districts.

2. Fire Protection Limitation. The Districts shall not be authorized to plan for, design, acquire, construct, install, relocate, redevelop, finance, operate or maintain fire protection facilities or services, unless such facilities and services are provided pursuant to an intergovernmental agreement with the City. The authority to plan for, design, acquire, construct, install, relocate, redevelop or finance fire hydrants and related improvements installed as part of the water system shall not be limited by this provision.

3. Television Relay and Translation Limitation. The Districts shall not be authorized to plan for, design, acquire, construct, install, relocate, redevelop, finance, operate or maintain television relay and translation facilities and services, other than for the installation of conduit as a part of a street construction project, unless such facilities and services are provided pursuant to an intergovernmental agreement with the City.

4. Golf Course Construction Limitation. Acknowledging that the City has financed public golf courses and desires to coordinate the construction of public golf courses in the City's boundaries, the Districts shall not be authorized to plan, design, acquire, construct, install, relocate, redevelop, finance, operate or maintain a golf course unless such activity is pursuant to an intergovernmental agreement with the City.

5. Construction Standards Limitation. The Districts will ensure that the Public Improvements are designed and constructed in accordance with the standards and specifications of the City and of other governmental entities having proper jurisdiction and of those special districts that qualify as "interested parties" under Section 32-1-204(1), C.R.S., as applicable. The Districts will obtain the City's approval of civil engineering plans and will

obtain applicable permits for construction and installation of Public Improvements prior to performing such work.

6. Privately Placed Debt Limitation. Prior to the issuance of any privately placed Debt, the District shall obtain the certification of an External Financial Advisor substantially as follows:

We are [I am] an External Financial Advisor within the meaning of the District's Service Plan.

We [I] certify that (1) the net effective interest rate (calculated as defined in Section 32-1-103(12), C.R.S.) to be borne by [insert the designation of the Debt] does not exceed a reasonable current [tax-exempt] [taxable] interest rate, using criteria deemed appropriate by us [me] and based upon our [my] analysis of comparable high yield securities; and (2) the structure of [insert designation of the Debt], including maturities and early redemption provisions, is reasonable considering the financial circumstances of the District.

7. Inclusion Limitation. The Districts shall not include within any of their boundaries any property outside the Service Area without the prior written consent of the City. The Districts shall not include within any of its boundaries any property inside the inclusion area boundaries without the prior written consent of the City except upon petition of the fee owner or owners of 100 percent of such property as provided in Section 32-1-401(1)(a), C.R.S.

8. Overlap Limitation. The boundaries of the Districts shall not overlap unless the aggregate mill levy for payment of Debt of the overlapping Districts will not at any time exceed the Maximum Debt Mill Levy of the Districts. Additionally, the Districts shall not consent to the organization of any other district organized under the Special District Act within the Service Area which will overlap the boundaries of the Districts unless the aggregate mill levy for payment of Debt of such proposed districts will not at any time exceed the Maximum Debt Mill Levy of the Districts.

9. Initial Debt Limitation. On or before the effective date of approval by the City of an Approved Development Plan, the Districts shall not: (a) issue any Debt; nor (b) impose a mill levy for the payment of Debt by direct imposition or by transfer of funds from the operating fund to the Debt service funds; nor (c) impose and collect any fees used for the purpose of repayment of Debt.

10. Total Debt Issuance Limitation. The Districts shall not issue Debt in excess of Three Hundred Million Dollars (\$300,000,000).

11. Fee Limitation. Each of the Districts may impose and collect Fees as a source of revenue for repayment of debt, capital costs, and/or for operations and maintenance. No Fee related to the funding of costs of a capital nature shall be authorized to be imposed upon or collected from Taxable Property owned or occupied by an End User which has the effect, intentional or otherwise, of creating a capital cost payment obligation in any year on

any Taxable Property owned or occupied by an End User. Notwithstanding any of the foregoing, the restrictions in this definition shall not apply to any Fee imposed upon or collected from Taxable Property for the purpose of funding operation and maintenance costs of the Districts.

12. Monies from Other Governmental Sources. The Districts shall not apply for or accept Conservation Trust Funds, Great Outdoors Colorado Funds, or other funds available from or through governmental or non-profit entities that the City is eligible to apply for, except pursuant to an intergovernmental agreement with the City. This Section shall not apply to specific ownership taxes which shall be distributed to and a revenue source for the Districts without any limitation.

13. Consolidation Limitation. The Districts shall not file a request with any Court to consolidate with another Title 32 district without the prior written consent of the City, unless such consolidation is with Painted Prairie Metropolitan District No. 6.

14. Bankruptcy Limitation. All of the limitations contained in this Service Plan, including, but not limited to, those pertaining to the Maximum Debt Mill Levy, Maximum Debt Mill Levy Imposition Term and the Fees have been established under the authority of the City to approve a Service Plan with conditions pursuant to Section 32-1-204.5, C.R.S. It is expressly intended that such limitations:

(a) Shall not be subject to set-aside for any reason or by any court of competent jurisdiction, absent a Service Plan Amendment; and

(b) Are, together with all other requirements of Colorado law, included in the “political or governmental powers” reserved to the State under the U.S. Bankruptcy Code (11 U.S.C.) Section 903, and are also included in the “regulatory or electoral approval necessary under applicable nonbankruptcy law” as required for confirmation of a Chapter 9 Bankruptcy Plan under Bankruptcy Code Section 943(b)(6).

Any Debt, issued with a pledge or which results in a pledge, that exceeds the Maximum Debt Mill Levy and the Maximum Debt Mill Levy Imposition Term, shall be deemed a material modification of this Service Plan pursuant to Section 32-1-207, C.R.S. and shall not be an authorized issuance of Debt unless and until such material modification has been approved by the City as part of a Service Plan Amendment.

15. Service Plan Amendment Requirement. This Service Plan has been designed with sufficient flexibility to enable the Districts to provide required services and facilities under evolving circumstances without the need for numerous amendments. Actions of the Districts which violate the limitations set forth in Sections VI.A1-14 above or in Section VIII.B-G shall be deemed to be material modifications to this Service Plan and the City shall be entitled to all remedies available under State and local law to enjoin such actions of the Districts.

B. Preliminary Engineering Survey.

The Districts shall have authority to provide for the planning, design, acquisition, construction, installation, relocation, redevelopment, maintenance and financing of the Public Improvements within and without the boundaries of the Districts, to be more specifically defined

in an Approved Development Plan. An estimate of the costs of the Public Improvements which may be planned for, designed, acquired, constructed, installed, relocated, redeveloped, maintained or financed was prepared based upon a preliminary engineering survey and estimates derived from the zoning on the property in the Service Area and is approximately One-Hundred Twenty Million Dollars (\$120,000,000).

All of the Public Improvements will be designed in such a way as to assure that the Public Improvements standards will be compatible with those of the City and shall be in accordance with the requirements of the Approved Development Plan. All construction cost estimates are based on the assumption that construction conforms to applicable local, State or Federal requirements.

C. Multiple District Structure.

It is anticipated that the Districts, collectively, will undertake the financing and construction of the Public Improvements. The nature of the functions and services to be provided by each District shall be clarified in an intergovernmental agreement between and among the Districts. All such agreements will be designed to help assure the orderly development of the Public Improvements and essential services in accordance with the requirements of this Service Plan. Implementation of such intergovernmental agreement is essential to the orderly implementation of this Service Plan. Accordingly, any determination of any Board to set aside said intergovernmental agreement without the consent of all of the Districts shall be a material modification of the Service Plan. Said intergovernmental agreement may be amended by mutual agreement of the Districts without the need to amend this Service Plan.

VII. REGIONAL IMPROVEMENTS

The Districts shall be authorized to provide for the planning, design, acquisition, construction, installation, relocation and/or redevelopment of the Regional Improvements and fund the administration and overhead costs related to the provisions of the Regional Improvements incurred as a result of participation in the alternatives set forth in Section VIIA, B or C below.

The Districts shall impose the ARI Mill Levy and shall convey it as follows:

A. If the Districts have executed an ARI Authority Establishment Agreement and the City has been offered the opportunity to execute an ARI Authority Establishment Agreement, the terms of which provide for the City to appoint no less than thirty percent (30%) and no more than forty-nine percent (49%) of the board members who will serve as the board of directors of the ARI Authority to be established by such ARI Authority Establishment Agreement, regardless as to whether the City approves the execution of such ARI Authority Establishment Agreement, the revenue from the ARI Mill Levy shall be conveyed to the ARI Authority for the planning, designing, constructing, installing, acquiring, relocating, redeveloping or financing of the Regional Improvements in the ARI Master Plan and for the operations of such ARI Authority; or

B. If the City and the Districts have executed an intergovernmental agreement then the revenue from the ARI Mill Levy shall be conveyed to the City for use in planning, designing, constructing, installing, acquiring, relocating, redeveloping or financing of the Regional Improvements which benefit the service users and taxpayers of the Districts in accordance with such agreement; or

C. If neither Section VII.A nor VII.B above is applicable then the revenue shall be conveyed to the City and (i) the City shall place in a special account all revenues received from the ARI Mill Levy imposed in the Service Area under this Section VII and shall not expend such revenue until an intergovernmental agreement is executed between the Districts establishing the terms and conditions for the provision of the Regional Improvements; and (ii) if the intergovernmental agreement is not executed within two (2) years from the date of the approval of the Service Plan by the City and neither Section VII.A nor VII.B above have occurred within two (2) years from the date of the approval of the Service Plan by the City, then the revenue from the ARI Mill Levy shall be conveyed to the City for use by the City in the planning, designing, constructing, installing, acquiring, relocating, redeveloping or financing of the Regional Improvements which benefit the service users or taxpayers of the Districts as prioritized and determined by the City.

As set forth in the definition of the ARI Mill Levy, any District may, pursuant to any intergovernmental agreement with the City, extend the terms for application of the ARI Mill Levy beyond the years set forth in Sections VII.A and VII.B above. The Maximum Mill Levy Imposition Term shall include the terms and any extension of such terms, as set forth in Sections A, B and C of the definition of the ARI Mill Levy.

The Regional Improvements shall be limited to the provision of the planning, design, acquisition, construction, installation, relocation and/or redevelopment of street and transportation related improvements as defined in the Special District Act and the administration and overhead costs incurred as a result of participation in the alternative set forth in Sections VIIA, B, or C set forth above, unless the City has agreed otherwise in writing; provided, however, in no event shall the Regional Improvements include water or sanitary sewer improvements unless such improvements are necessary as a part of completing street and transportation related improvements. The Districts shall cease to be obligated to impose, collect and convey to the appropriate entity, as described above, the revenue from the ARI Mill Levy described in this Section VII at such time as the area within the Districts' boundaries is included within a different district organized under the Special District Act, or a General Improvement District organized under Section 31-25-601, et seq., C.R.S., or Business Improvement District organized under Section 31-25-1201, et seq., C.R.S., which other district has been organized to fund a part or all of the Regional Improvements.

The Districts shall have the authority to issue Debt for the Regional Improvements, in an amount not to exceed Twelve Million Dollars (\$12,000,000) pursuant to agreements as described in VI.A, B, or C above.

VIII. FINANCIAL PLAN

A. General.

The Districts shall be authorized to provide for the planning, design, acquisition, construction, installation, relocation and/or redevelopment of the Public Improvements from their revenues and by and through the proceeds of Debt to be issued by the Districts. The Financial Plan for the Districts shall be to issue such Debt as the Districts can reasonably pay within the Maximum Debt Mill Levy Imposition Term from revenues derived from the Maximum Debt Mill Levy, Fees and other legally available revenues. The total Debt that the Districts shall be permitted to issue shall not exceed Three Hundred Million Dollars (\$300,000,000) and shall be permitted to be issued on a schedule and in such year or years as the Districts determine shall meet the needs of the Financial Plan referenced above and shall be phased to serve development as it occurs. All bonds and other Debt issued by the Districts may be payable from any and all legally available revenues of the Districts, including general ad valorem taxes and Fees to be imposed upon all Taxable Property within the Districts. The Districts will also rely upon various other revenue sources authorized by law. These will include the power to assess Fees, rates, tolls, penalties, or charges as provided in Section 32-1-1001(1), C.R.S., as amended from time to time.

B. Maximum Voted Interest Rate and Maximum Underwriting Discount.

The interest rate on any Debt is expected to be the market rate at the time the Debt is issued. In the event of a default, the proposed maximum interest rate on any Debt is not expected to exceed eighteen percent (18%). The proposed maximum underwriting discount will be five percent (5%). Debt, when issued, will comply with all relevant requirements of this Service Plan, State law and Federal law as then applicable to the issuance of public securities.

C. Maximum Debt Mill Levy.

The “Maximum Debt Mill Levy” shall be the maximum mill levy a District is permitted to impose upon the taxable property within such District for payment of Debt, and shall be determined as follows:

1. For the portion of any aggregate Debt which exceeds fifty percent (50%) of the District’s assessed valuation, the Maximum Debt Mill Levy for such portion of Debt shall be fifty (50) mills less the number of mills necessary to pay unlimited mill levy Debt described in Section VIII.C.2 below; provided that if, on or after January 1, 2004, there are changes in the method of calculating assessed valuation or any constitutionally mandated tax credit, cut or abatement; the mill levy limitation applicable to such Debt may be increased or decreased to reflect such changes, such increases or decreases to be determined by the Board in good faith (such determination to be binding and final) so that to the extent possible, the actual tax revenues generated by the mill levy, as adjusted for changes occurring after January 1, 2004, are neither diminished nor enhanced as a result of such changes. For purposes of the foregoing, a change in the ratio of actual valuation shall be deemed to be a change in the method of calculating assessed valuation.

2. For the portion of any aggregate Debt which is equal to or less than fifty percent (50%) of the District's assessed valuation, either on the date of issuance or at any time thereafter, the mill levy to be imposed to repay such portion of Debt shall not be subject to the Maximum Debt Mill Levy and, as a result, the mill levy may be such amount as is necessary to pay the Debt service on such Debt, without limitation of rate.

3. For purposes of the foregoing, once Debt has been determined to be within Section VIII.C.2 above, so that the District is entitled to pledge to its payment an unlimited ad valorem mill levy, such District may provide that such Debt shall remain secured by such unlimited mill levy, notwithstanding any subsequent change in such District's Debt to assessed ratio. All Debt issued by the Districts must be issued in compliance with the requirements of Section 32-1-1101, C.R.S. and all other requirements of State law.

To the extent that the Districts are composed of or subsequently organized into one or more subdistricts as permitted under Section 32-1-1101, C.R.S., the term "District" as used herein shall be deemed to refer to the District and to each such subdistrict separately, so that each of the subdistricts shall be treated as a separate, independent district for purposes of the application of this definition.

D. Maximum Debt Mill Levy Imposition Term.

The Districts shall have the authority to impose the ARI Mill Levy for the terms as set forth in Section VII. Other than the ARI Mill Levy, the Districts shall not impose a levy for repayment of any and all Debt (or use the proceeds of any mill levy for repayment of Debt) on any single property developed for residential uses which exceeds forty (40) years after the year of the initial imposition of such mill levy unless a majority of the Board of Directors of the District imposing the mill levy are residents of such District and have voted in favor of a refunding of a part or all of the Debt and such refunding will result in a net present value savings as set forth in Section 11-56-101, C.R.S.; et seq.

E. Debt Repayment Sources.

Each of the Districts may impose a mill levy on taxable property within its boundaries as a primary source of revenue for repayment of debt service and for operations and maintenance. The Districts may also rely upon various other revenue sources authorized by law. At the Districts' discretion, these may include the power to assess Fees, rates, tolls, penalties, or charges as provided in Section 32-1-1001(1), C.R.S., as amended from time to time. In no event shall the debt service mill levy in any District exceed the Maximum Debt Mill Levy or, for residential property within a District, the Maximum Debt Mill Levy Imposition Term, except pursuant to an intergovernmental agreement between a District and the City for Regional Improvements.

F. Debt Instrument Disclosure Requirement.

In the text of each Bond and any other instrument representing and constituting Debt, the District shall set forth a statement in substantially the following form:

By acceptance of this instrument, the owner of this Bond agrees and consents to all of the limitations in respect of the payment of the principal of and interest on this Bond contained herein, in the resolution of the District authorizing the issuance of this Bond and in the Service Plan for creation of the District.

Similar language describing the limitations in respect of the payment of the principal of and interest on Debt set forth in this Service Plan shall be included in any document used for the offering of the Debt for sale to persons, including, but not limited to, a developer of property within the boundaries of the Districts.

G. Security for Debt.

The Districts shall not pledge any revenue or property of the City as security for the indebtedness set forth in this Service Plan. Approval of this Service Plan shall not be construed as a guarantee by the City of payment of any of the Districts' obligations; nor shall anything in the Service Plan be construed so as to create any responsibility or liability on the part of the City in the event of default by the Districts in the payment of any such obligation.

H. TABOR Compliance.

The Districts will comply with the provisions of TABOR. In the discretion of the Board, the Districts may set up other qualifying entities to manage, fund, construct and operate facilities, services, and programs. To the extent allowed by law, any entity created by the Districts will remain under the control of the Districts' Boards.

I. Districts' Operating Costs.

The estimated cost of acquiring land, engineering services, legal services and administrative services, together with the estimated costs of the districts' organization and initial operations, are anticipated to be Fifty Thousand Dollars (\$50,000) per District, which will be eligible for reimbursement from Debt proceeds.

In addition to the capital costs of the Public Improvements, the Districts will require operating funds for administration and to plan and cause the Public Improvements to be constructed and maintained. The first year's operating budget is estimated to be Fifty Thousand Dollars (\$50,000) per District, which is anticipated to be derived from property taxes and other revenues.

The Maximum Debt Mill Levy for the repayment of Debt shall not apply to the District's ability to increase their mill levy as necessary for provision of operation and maintenance services to their taxpayers and service users.

IX. ANNUAL REPORT

A. General.

Each of the Districts shall be responsible for submitting an annual report to the Manager of the Office of Development Assistance of the City Manager's Office no later than August 1st of each year following the year in which the Order and Decree creating the District has been issued.

B. Reporting of Significant Events.

The annual report shall include information as to any of the following:

1. Boundary changes made or proposed to the District's boundary as of December 31 of the prior year.
2. Intergovernmental Agreements with other governmental entities, either entered into or proposed as of December 31 of the prior year.
3. Copies of the Districts' rules and regulations, if any as of December 31 of the prior year.
4. A summary of any litigation which involves the Districts Public Improvements as of December 31 of the prior year.
5. Status of the Districts' construction of the Public Improvements as of December 31 of the prior year.
6. A list of all facilities and improvements constructed by the Districts that have been dedicated to and accepted by the City as of December 31 of the prior year.
7. The assessed valuation of the Districts for the current year.
8. Current year budget including a description of the Public Improvements to be constructed in such year.
9. Audit of the District's financial statements, for the year ending December 31 of the previous year, prepared in accordance with generally accepted accounting principles or audit exemption, if applicable.
10. Notice of any uncured events of default by the District, which continue beyond a ninety (90) day period, under any Debt instrument.
11. Any inability of the Districts to pay their obligations as they come due, in accordance with the terms of such obligations, which continue beyond a ninety (90) day period.

X. DISSOLUTION

Upon an independent determination of the City Council that the purposes for which the Districts were created have been accomplished, the Districts agree to file petitions in the appropriate District Court for dissolution, pursuant to the applicable State statutes. In no event shall a dissolution occur until the Districts have provided for the payment or discharge of all of their outstanding indebtedness and other financial obligations as required pursuant to State statutes.

XI. DISCLOSURE TO PURCHASERS

The Districts will use reasonable efforts to assure that all developers of the property located within the Districts provide written notice to all purchasers of property in the Districts regarding the Maximum Debt Mill Levy, as well as a general description of the Districts' authority to impose and collect rates, Fees, tolls and charges. The form of notice shall be filed with the City prior to the initial issuance of the Debt of the District imposing the mill levy which is the subject of the Maximum Debt Mill Levy.

XII. INTERGOVERNMENTAL AGREEMENT

The form of the intergovernmental agreement required by the City Code, relating to the limitations imposed on the Districts' activities, is attached hereto as **Exhibit D**. The Districts shall approve the intergovernmental agreement in the form attached as **Exhibit D** at their first Board meeting after their organizational elections. Failure of the Districts to execute the intergovernmental agreement as required herein shall constitute a material modification and shall require a Service Plan Amendment. The City Council shall approve the intergovernmental agreement in the form attached as **Exhibit D** at the public hearing approving the Service Plan.

XIII. CONCLUSION

It is submitted that this Service Plan for the Districts, as required by Section 32-1-203(2), C.R.S., and Section 122-35 of the City Code, establishes that:

1. There is sufficient existing and projected need for organized service in the area to be serviced by the Districts;
2. The existing service in the area to be served by the Districts is inadequate for present and projected needs;
3. The Districts are capable of providing economical and sufficient service to the area within its proposed boundaries; and
4. The area to be included in the Districts does have, and will have, the financial ability to discharge the proposed indebtedness on a reasonable basis.
5. Adequate service is not, and will not be, available to the area through the City or county or other existing municipal or quasi-municipal corporations, including existing special districts, within a reasonable time and on a comparable basis.

6. The facility and service standards of the Districts are compatible with the facility and service standards of the City within which the special districts are to be located and each municipality which is an interested party under Section 32-1-204(1), C.R.S.

7. The proposal is in substantial compliance with a comprehensive plan adopted pursuant to the City Code.

8. The proposal is in compliance with any duly adopted City, regional or state long-range water quality management plan for the area.

9. The creation of the District is in the best interests of the area proposed to be served.

Respectfully submitted this 31st day of May, 2019.

By: _____
Attorneys for the Proponents of the Districts

EXHIBIT A-1

Initial Districts Legal Descriptions

EXHIBIT A

LEGAL DESCRIPTION – PAINTED PRAIRIE METROPOLITAN DISTRICT NO. 10

A PARCEL OF LAND LYING WITHIN THE HIGHLINE CANAL RIGHT OF WAY AS DESCRIBED IN DEED RECORDED IN BOOK 343 AT PAGE 257, SAID PARCEL BEING A PART OF THE SOUTHWEST QUARTER OF SECTION 11, TOWNSHIP 3 SOUTH, RANGE 66 WEST OF THE SIXTH PRINCIPAL MERIDIAN, CITY OF AURORA, COUNTY OF ADAMS, STATE OF COLORADO, BEING MORE PARTICULARLY DESCRIBED AS FOLLOWS:

COMMENCING AT THE SOUTHWEST CORNER OF SAID SECTION 11, AND CONSIDERING THE WEST LINE OF THE SOUTHWEST QUARTER OF SAID SECTION 11, BEING MONUMENTED AS SHOWN ON THE ATTACHED EXHIBIT, TO BEAR NORTH 00°17'08" WEST, A DISTANCE OF 2651.52 FEET WITH ALL BEARINGS CONTAINED HEREIN BEING RELATIVE THERETO;

THENCE NORTH 42°42'07" EAST, A DISTANCE OF 927.32 FEET TO A POINT ON THE SOUTHERLY RIGHT OF WAY LINE OF SAID HIGHLINE CANAL, SAID POINT BEING THE **POINT OF BEGINNING**;

THENCE NORTH 08°49'26" EAST, A DISTANCE OF 150.00 FEET TO A POINT ON THE NORTHERLY RIGHT OF WAY LINE OF SAID HIGHLINE CANAL;

THENCE SOUTH 81°10'34" EAST ALONG SAID NORTHERLY RIGHT OF WAY LINE, A DISTANCE OF 72.50 FEET;

THENCE SOUTH 08°49'26" WEST, A DISTANCE OF 150.00 FEET TO A POINT ON THE SOUTHERLY LINE OF SAID HIGHLINE CANAL;

THENCE NORTH 81°10'34" WEST ALONG SAID SOUTHERLY RIGHT OF WAY LINE, A DISTANCE OF 72.50 FEET TO THE **POINT OF BEGINNING**.

SAID PARCEL CONTAINING A CALCULATED AREA OF 10,875 SQUARE FEET OR 0.250 ACRES, MORE OR LESS.

THE LINEAL UNIT USED IN THE PREPARATION OF THESE DESCRIPTIONS IS THE U.S. SURVEY FOOT AS DEFINED BY THE UNITED STATES DEPARTMENT OF COMMERCE, NATIONAL INSTITUTE OF STANDARDS AND TECHNOLOGY.

I, KEVIN J. KUCHARCZYK, A SURVEYOR LICENSED IN THE STATE OF COLORADO, DO HEREBY CERTIFY THAT THE ABOVE LEGAL DESCRIPTION AND ATTACHED EXHIBIT WERE PREPARED BY ME OR UNDER MY DIRECT SUPERVISION AND CHECKING.

KEVIN J. KUCHARCZYK, P.L.S. 34591
FOR AND ON BEHALF OF
CVL CONSULTANTS OF COLORADO, INC.
10333 E. DRY CREEK ROAD, SUITE 240
ENGLEWOOD, CO 80112



EXHIBIT A

LEGAL DESCRIPTION – PAINTED PRAIRIE METROPOLITAN DISTRICT NO. 11

A PARCEL OF LAND LYING WITHIN THE HIGHLINE CANAL RIGHT OF WAY AS DESCRIBED IN DEED RECORDED IN BOOK 343 AT PAGE 257, SAID PARCEL BEING A PART OF THE SOUTHWEST QUARTER OF SECTION 11, TOWNSHIP 3 SOUTH, RANGE 66 WEST OF THE SIXTH PRINCIPAL MERIDIAN, CITY OF AURORA, COUNTY OF ADAMS, STATE OF COLORADO, BEING MORE PARTICULARLY DESCRIBED AS FOLLOWS:

COMMENCING AT THE SOUTHWEST CORNER OF SAID SECTION 11, AND CONSIDERING THE WEST LINE OF THE SOUTHWEST QUARTER OF SAID SECTION 11, BEING MONUMENTED AS SHOWN ON THE ATTACHED EXHIBIT, TO BEAR NORTH 00°17'08" WEST, A DISTANCE OF 2651.52 FEET WITH ALL BEARINGS CONTAINED HEREIN BEING RELATIVE THERETO;

THENCE NORTH 46°15'40" EAST, A DISTANCE OF 969.60 FEET TO A POINT ON THE SOUTHERLY RIGHT OF WAY LINE OF SAID HIGHLINE CANAL, SAID POINT BEING THE **POINT OF BEGINNING**;

THENCE NORTH 08°49'26" EAST, A DISTANCE OF 150.00 FEET TO A POINT ON THE NORTHERLY RIGHT OF WAY LINE OF SAID HIGHLINE CANAL;

THENCE SOUTH 81°10'34" EAST ALONG SAID NORTHERLY RIGHT OF WAY LINE, A DISTANCE OF 40.75 FEET;

THENCE SOUTH 15°23'07" EAST, A DISTANCE OF 150.70 FEET TO A POINT ON THE SOUTHERLY LINE OF SAID HIGHLINE CANAL BEING A POINT OF NON-TANGENT CURVATURE;

THENCE ALONG THE ARC OF A CURVE TO THE RIGHT HAVING A RADIUS OF 147.20 FEET, A CENTRAL ANGLE OF 23°49'52", AN ARC LENGTH OF 61.23 FEET, THE CHORD OF WHICH BEARS SOUTH 86°54'30" WEST, A DISTANCE OF 60.78 FEET ALONG THE SAID SOUTHERLY RIGHT OF WAY LINE TO A POINT OF TANGENCY;

THENCE NORTH 81°10'34" WEST CONTINUING ALONG SAID SOUTHERLY RIGHT OF WAY LINE, A DISTANCE OF 43.08 FEET TO THE **POINT OF BEGINNING**.

SAID PARCEL CONTAINING A CALCULATED AREA OF 10,891 SQUARE FEET OR 0.250 ACRES, MORE OR LESS.

THE LINEAL UNIT USED IN THE PREPARATION OF THESE DESCRIPTIONS IS THE U.S. SURVEY FOOT AS DEFINED BY THE UNITED STATES DEPARTMENT OF COMMERCE, NATIONAL INSTITUTE OF STANDARDS AND TECHNOLOGY.

I, KEVIN J. KUCHARCZYK, A SURVEYOR LICENSED IN THE STATE OF COLORADO, DO HEREBY CERTIFY THAT THE ABOVE LEGAL DESCRIPTION AND ATTACHED EXHIBIT WERE PREPARED BY ME OR UNDER MY DIRECT SUPERVISION AND CHECKING.

KEVIN J. KUCHARCZYK, P.L.S. 34591
FOR AND ON BEHALF OF
CVL CONSULTANTS OF COLORADO, INC.
10333 E. DRY CREEK ROAD, SUITE 240
ENGLEWOOD, CO 80112



EXHIBIT A

LEGAL DESCRIPTION – PAINTED PRAIRIE METROPOLITAN DISTRICT NO. 12

A PARCEL OF LAND LYING WITHIN THE HIGHLINE CANAL RIGHT OF WAY AS DESCRIBED IN DEED RECORDED IN BOOK 343 AT PAGE 257, SAID PARCEL BEING A PART OF THE SOUTHWEST QUARTER OF SECTION 11, TOWNSHIP 3 SOUTH, RANGE 66 WEST OF THE SIXTH PRINCIPAL MERIDIAN, CITY OF AURORA, COUNTY OF ADAMS, STATE OF COLORADO, BEING MORE PARTICULARLY DESCRIBED AS FOLLOWS:

COMMENCING AT THE SOUTHWEST CORNER OF SAID SECTION 11, AND CONSIDERING THE WEST LINE OF THE SOUTHWEST QUARTER OF SAID SECTION 11, BEING MONUMENTED AS SHOWN ON THE ATTACHED EXHIBIT, TO BEAR NORTH 00°17'08" WEST, A DISTANCE OF 2651.52 FEET WITH ALL BEARINGS CONTAINED HEREIN BEING RELATIVE THERETO;

THENCE NORTH 50°18'46" EAST, A DISTANCE OF 1044.52 FEET TO A POINT ON THE SOUTHERLY RIGHT OF WAY LINE OF SAID HIGHLINE CANAL, SAID POINT BEING THE **POINT OF BEGINNING**;

THENCE NORTH 15°23'07" WEST, A DISTANCE OF 150.70 FEET TO A POINT ON THE NORTHERLY RIGHT OF WAY LINE OF SAID HIGHLINE CANAL;

THENCE SOUTH 70°19'28" EAST, A DISTANCE OF 150.00 FEET TO A POINT ON THE SOUTHEASTERLY RIGHT OF WAY LINE OF SAID HIGHLINE CANAL;

THENCE SOUTH 19°25'26" WEST, A DISTANCE OF 1.67 FEET ALONG THE SAID SOUTHEASTERLY RIGHT OF WAY LINE TO A POINT OF NON-TANGENT CURVATURE;

THENCE ALONG THE ARC OF A CURVE TO THE RIGHT HAVING A RADIUS OF 147.20 FEET, A CENTRAL ANGLE OF 55°33'59", AN ARC LENGTH OF 142.76 FEET, THE CHORD OF WHICH BEARS SOUTH 47°12'35" WEST, A DISTANCE OF 137.23 FEET CONTINUING ALONG THE SAID SOUTHEASTERLY RIGHT OF WAY LINE TO THE **POINT OF BEGINNING**.

SAID PARCEL CONTAINING A CALCULATED AREA OF 10,887 SQUARE FEET OR 0.250 ACRES, MORE OR LESS.

THE LINEAL UNIT USED IN THE PREPARATION OF THESE DESCRIPTIONS IS THE U.S. SURVEY FOOT AS DEFINED BY THE UNITED STATES DEPARTMENT OF COMMERCE, NATIONAL INSTITUTE OF STANDARDS AND TECHNOLOGY.

I, KEVIN J. KUCHARCZYK, A SURVEYOR LICENSED IN THE STATE OF COLORADO, DO HEREBY CERTIFY THAT THE ABOVE LEGAL DESCRIPTION AND ATTACHED EXHIBIT WERE PREPARED BY ME OR UNDER MY DIRECT SUPERVISION AND CHECKING.

KEVIN J. KUCHARCZYK, P.L.S. 34591
FOR AND ON BEHALF OF
CVL CONSULTANTS OF COLORADO, INC.
10333 E. DRY CREEK ROAD, SUITE 240
ENGLEWOOD, CO 80112



EXHIBIT A-2

Inclusion Area Legal Description

EXHIBIT A

LEGAL DESCRIPTION – INCLUSION AREA

A PARCEL OF LAND LYING WITHIN SECTION 11, TOWNSHIP 3 SOUTH, RANGE 66 WEST OF THE SIXTH PRINCIPAL MERIDIAN, CITY OF AURORA, COUNTY OF ADAMS, STATE OF COLORADO, BEING MORE PARTICULARLY DESCRIBED AS FOLLOWS:

BEGINNING AT THE EAST 1/4 CORNER OF SAID SECTION 11, AND CONSIDERING THE EAST LINE OF THE SOUTHEAST QUARTER OF SAID SECTION 11, BEING MONUMENTED AS SHOWN ON THE ATTACHED EXHIBIT, TO BEAR SOUTH 00°13'50" EAST, A DISTANCE OF 2658.63 FEET WITH ALL BEARINGS CONTAINED HEREIN BEING RELATIVE THERETO;

THENCE SOUTH 00°13'50" EAST, A DISTANCE OF 2658.63 FEET ALONG THE EAST LINE OF THE SOUTHEAST QUARTER OF SAID SECTION 11 TO THE SOUTHEAST CORNER OF SAID SECTION 11;

THENCE SOUTH 89°43'32" WEST, A DISTANCE OF 2653.23 FEET ALONG THE SOUTH LINE OF THE SOUTHEAST QUARTER OF SAID SECTION 11 TO THE SOUTH 1/4 CORNER OF SAID SECTION 11;

THENCE SOUTH 89°43'55" WEST, A DISTANCE OF 2653.35 FEET ALONG THE SOUTH LINE OF THE SOUTHWEST QUARTER OF SAID SECTION 11 TO THE SOUTHWEST CORNER OF SAID SECTION 11;

THENCE NORTH 00°17'08" WEST, A DISTANCE OF 2651.52 FEET ALONG THE WEST LINE OF THE SOUTHWEST QUARTER OF SAID SECTION 11 TO THE WEST 1/4 CORNER OF SAID SECTION 11;

THENCE NORTH 00°16'03" WEST, A DISTANCE OF 2654.50 FEET ALONG THE WEST LINE OF THE NORTHWEST QUARTER OF SAID SECTION 11 TO THE NORTHWEST CORNER OF SAID SECTION 11;

THENCE NORTH 89°55'04" EAST, A DISTANCE OF 2645.51 FEET ALONG THE NORTH LINE OF THE NORTHWEST QUARTER OF SAID SECTION 11 TO THE NORTH 1/4 CORNER OF SAID SECTION 11;

THENCE NORTH 89°55'26" EAST, A DISTANCE OF 2645.82 FEET ALONG THE NORTH LINE OF THE NORTHEAST QUARTER OF SAID SECTION 11 TO THE NORTHEAST CORNER OF SAID SECTION 11;

THENCE SOUTH 00°39'21" EAST, A DISTANCE OF 2629.71 FEET ALONG THE EAST LINE OF THE NORTHEAST QUARTER OF SAID SECTION 11 TO EAST 1/4 CORNER OF SAID SECTION 11, BEING THE **POINT OF BEGINNING**.

SAID PARCEL CONTAINING A CALCULATED AREA OF 28,097,053 SQUARE FEET OR 645.020 ACRES, MORE OR LESS.

THE LINEAL UNIT USED IN THE PREPARATION OF THESE DESCRIPTIONS IS THE U.S. SURVEY FOOT AS DEFINED BY THE UNITED STATES DEPARTMENT OF COMMERCE, NATIONAL INSTITUTE OF STANDARDS AND TECHNOLOGY.



I, KEVIN J. KUCHARCZYK, A SURVEYOR LICENSED IN THE STATE OF COLORADO, DO HEREBY CERTIFY THAT THE ABOVE LEGAL DESCRIPTION AND ATTACHED EXHIBIT WERE PREPARED BY ME OR UNDER MY DIRECT SUPERVISION AND CHECKING.


KEVIN J. KUCHARCZYK, P.L.S. 34591
FOR AND ON BEHALF OF
CVL CONSULTANTS OF COLORADO, INC.
10333 E. DRY CREEK ROAD, SUITE 240
ENGLEWOOD, CO 80112



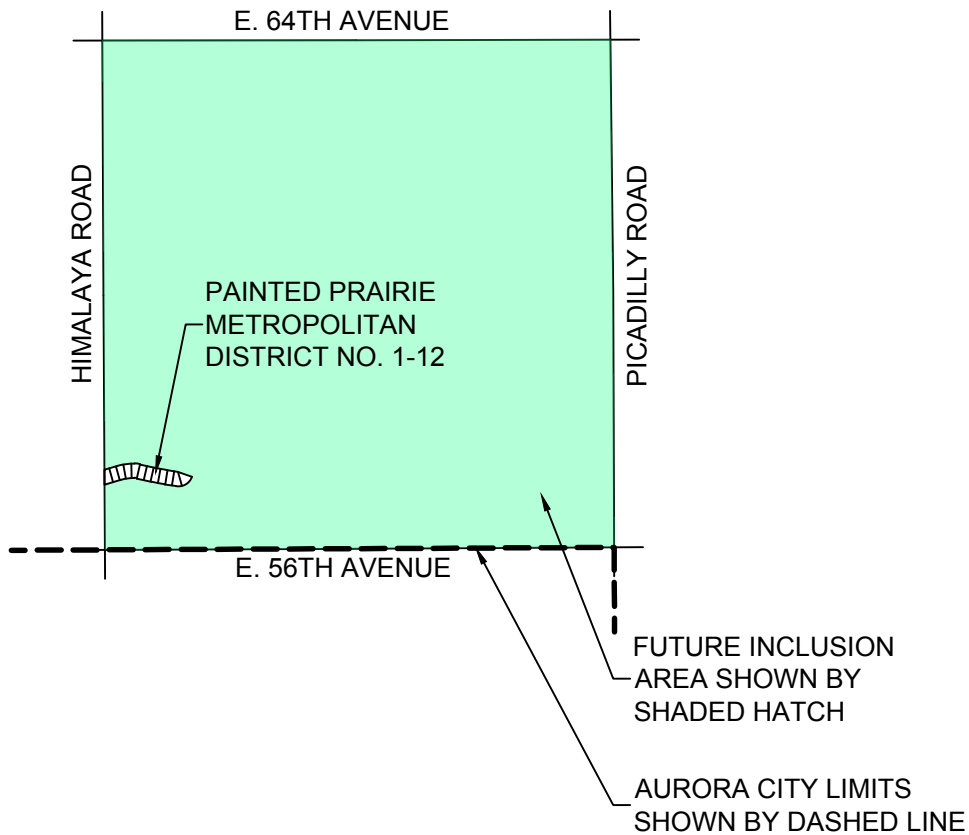
EXHIBIT B

Aurora Vicinity Map

2000 1000 0 2000 4000



SCALE: 1" = 2000'



**PAINTEED PRAIRIE METROPOLITAN
DISTRICT VICINITY MAP**

05/28/2019



10333 E. Dry Creek Rd.
Suite 240
Englewood, CO 80112
Tel: (720) 482-9526
CVLINC.NET

EXHIBIT C-1

Initial Districts Boundary Maps

ILLUSTRATION FOR EXHIBIT A

W 1/4 COR. SEC. 11
 FOUND NO. 8 REBAR WITH
 3-1/4" ALUMINUM CAP
 "LS 25379 1998"

SW 1/4
 SEC. 11

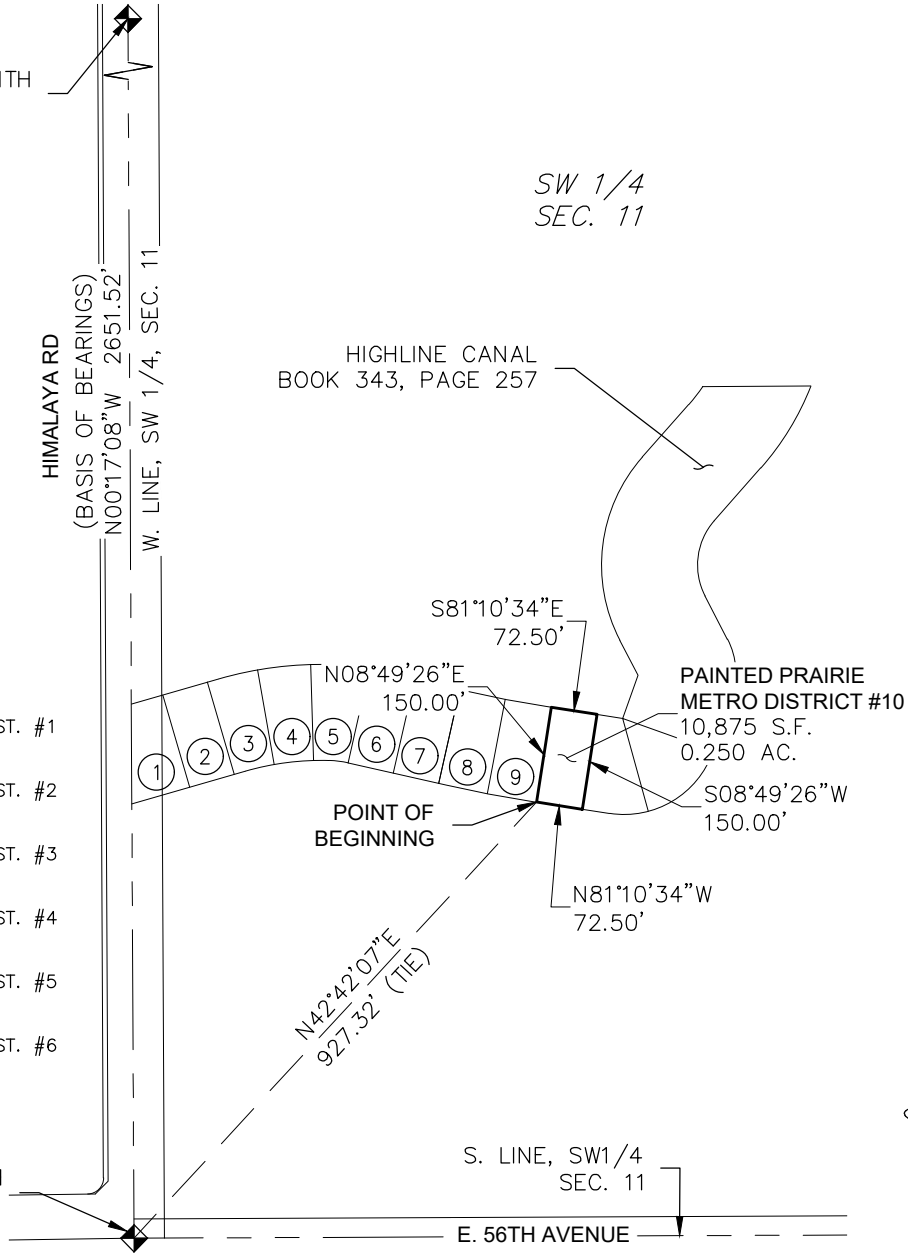


HIMALAYARD
 (BASIS OF BEARINGS)
 N00°17'08"W 2651.52'
 W. LINE, SW 1/4, SEC. 11

HIGHLINE CANAL
 BOOK 343, PAGE 257

- ① PAINTED PRAIRIE METROPOLITAN DIST. #1
 REC. NO. 20060524000534590
- ② PAINTED PRAIRIE METROPOLITAN DIST. #2
 REC. NO. 20060524000534600
- ③ PAINTED PRAIRIE METROPOLITAN DIST. #3
 REC. NO. 20060524000534610
- ④ PAINTED PRAIRIE METROPOLITAN DIST. #4
 REC. NO. 20060524000534620
- ⑤ PAINTED PRAIRIE METROPOLITAN DIST. #5
 REC. NO. 20060524000534630
- ⑥ PAINTED PRAIRIE METROPOLITAN DIST. #6
 REC. NO. 20060524000534640

POINT OF COMMENCEMENT
 SW COR. SEC. 11
 FOUND NO. 6 REBAR WITH
 3-1/4" ALUMINUM CAP
 IN RANGE BOX
 "LS 33204 2010"



OWNER:
 PAINTED PRAIRIE OWNER, LLC.
 10100 SANTA MONICA BLVD., STE 1000
 LOS ANGELES, CA 90067



SCALE: 1" = 300'

THE ABOVE DESCRIBED PARCEL CONTAINS 10,875 SQUARE FEET OR (0.250 ACRES) MORE OR LESS.

This illustration does not represent a monumented survey. It is intended only to depict the attached legal description.

CITY OF AURORA, COLORADO			A PARCEL OF LAND SITUATED WITHIN THE SOUTHWEST QUARTER OF SECTION 11, T3S, R66W, 6TH P.M., CITY OF AURORA, ADAMS COUNTY, COLORADO.		
DRAWN BY: MJP	SCALE: 1" = 300'	R.O.W. FILE NUMBER			
CHECKED BY: WFH	DATE: 5/28/2019	JOB NUMBER: 30155402			

ILLUSTRATION FOR EXHIBIT A

W 1/4 COR. SEC. 11
 FOUND NO. 8 REBAR WITH
 3-1/4" ALUMINUM CAP
 "LS 25379 1998"

SW 1/4
 SEC. 11



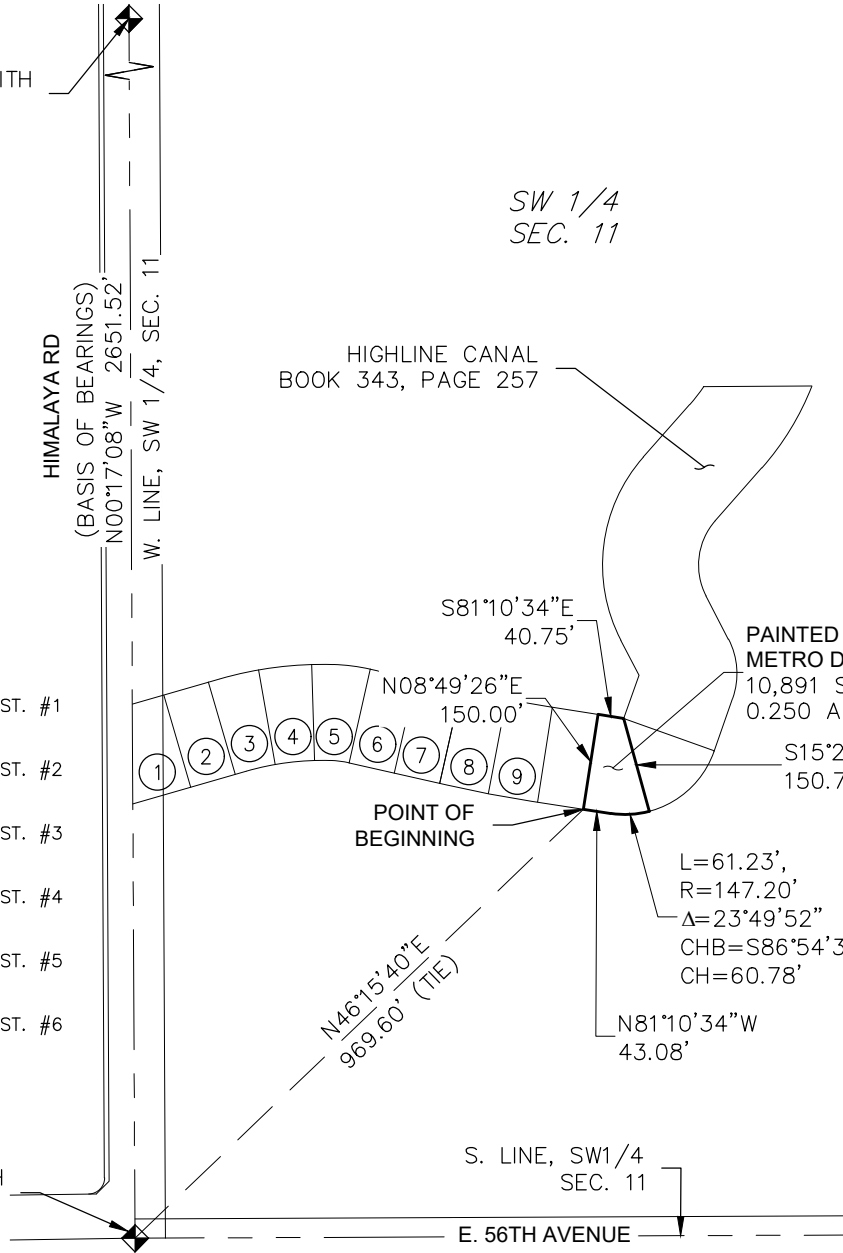
HIMALAYA RD
 (BASIS OF BEARINGS)
 N00°17'08"W 2651.52'
 W. LINE, SW 1/4, SEC. 11

HIGHLINE CANAL
 BOOK 343, PAGE 257

PAINTED PRAIRIE
 METRO DISTRICT 11
 10,891 S.F.
 0.250 AC.

- ① PAINTED PRAIRIE METROPOLITAN DIST. #1
 REC. NO. 20060524000534590
- ② PAINTED PRAIRIE METROPOLITAN DIST. #2
 REC. NO. 20060524000534600
- ③ PAINTED PRAIRIE METROPOLITAN DIST. #3
 REC. NO. 20060524000534610
- ④ PAINTED PRAIRIE METROPOLITAN DIST. #4
 REC. NO. 20060524000534620
- ⑤ PAINTED PRAIRIE METROPOLITAN DIST. #5
 REC. NO. 20060524000534630
- ⑥ PAINTED PRAIRIE METROPOLITAN DIST. #6
 REC. NO. 20060524000534640

POINT OF COMMENCEMENT
 SW COR. SEC. 11
 FOUND NO. 6 REBAR WITH
 3-1/4" ALUMINUM CAP
 IN RANGE BOX
 "LS 33204 2010"



L=61.23',
 R=147.20'
 Δ=23°49'52"
 CHB=S86°54'30"W
 CH=60.78'

N81°10'34"W
 43.08'


N46°15'40"E
 969.60' (TIE)

S. LINE, SW1/4
 SEC. 11

E. 56TH AVENUE

OWNER:
 PAINTED PRAIRIE OWNER, LLC.
 10100 SANTA MONICA BLVD., STE 1000
 LOS ANGELES, CA 90067

300 150 0 300 600



SCALE: 1" = 300'

THE ABOVE DESCRIBED PARCEL CONTAINS 10,891 SQUARE FEET OR (0.250 ACRES) MORE OR LESS.

This illustration does not represent a monumented survey. It is intended only to depict the attached legal description.

CITY OF AURORA, COLORADO

A PARCEL OF LAND SITUATED WITHIN THE
 SOUTHWEST QUARTER OF SECTION 11, T3S,
 R66W, 6TH P.M., CITY OF AURORA, ADAMS
 COUNTY, COLORADO.

DRAWN BY: MJP	SCALE: 1" = 300'	R.O.W. FILE NUMBER
CHECKED BY: WFH	DATE: 5/28/2019	JOB NUMBER: 30155402

ILLUSTRATION FOR EXHIBIT A

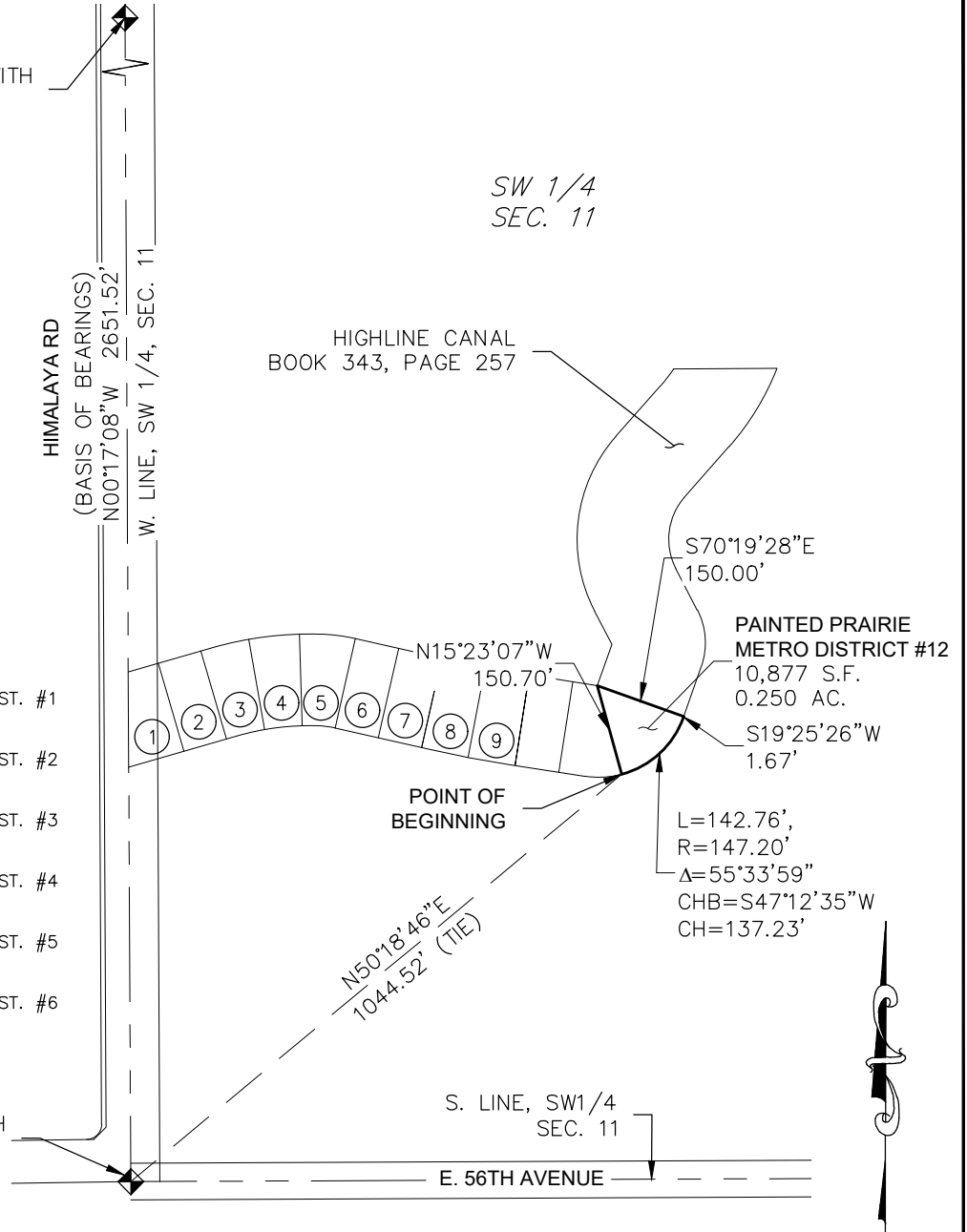
W 1/4 COR. SEC. 11
 FOUND NO. 8 REBAR WITH
 3-1/4" ALUMINUM CAP
 "LS 25379 1998"

SW 1/4
 SEC. 11



HIMALAYA RD
 (BASIS OF BEARINGS)
 N00°17'08"W 2651.52'
 W. LINE, SW 1/4, SEC. 11

HIGHLINE CANAL
 BOOK 343, PAGE 257



- ① PAINTED PRAIRIE METROPOLITAN DIST. #1
REC. NO. 20060524000534590
- ② PAINTED PRAIRIE METROPOLITAN DIST. #2
REC. NO. 20060524000534600
- ③ PAINTED PRAIRIE METROPOLITAN DIST. #3
REC. NO. 20060524000534610
- ④ PAINTED PRAIRIE METROPOLITAN DIST. #4
REC. NO. 20060524000534620
- ⑤ PAINTED PRAIRIE METROPOLITAN DIST. #5
REC. NO. 20060524000534630
- ⑥ PAINTED PRAIRIE METROPOLITAN DIST. #6
REC. NO. 20060524000534640

POINT OF COMMENCEMENT
 SW COR. SEC. 11
 FOUND NO. 6 REBAR WITH
 3-1/4" ALUMINUM CAP
 IN RANGE BOX
 "LS 33204 2010"

OWNER:
 PAINTED PRAIRIE OWNER, LLC.
 10100 SANTA MONICA BLVD., STE 1000
 LOS ANGELES, CA 90067



SCALE: 1" = 300'

THE ABOVE DESCRIBED PARCEL CONTAINS 10,877 SQUARE FEET OR (0.250 ACRES) MORE OR LESS.

This illustration does not represent a monumented survey. It is intended only to depict the attached legal description.

CITY OF AURORA, COLORADO

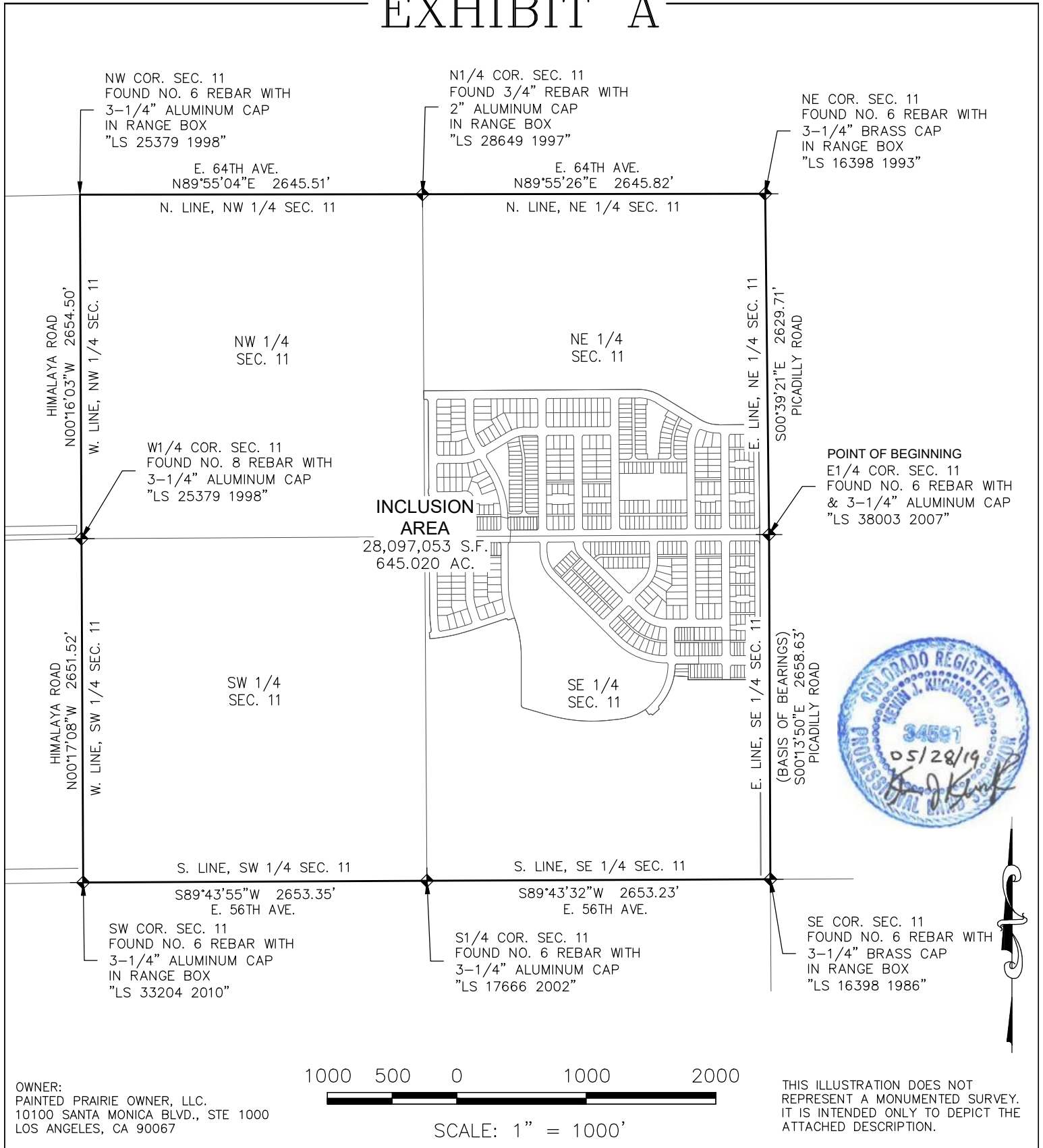
A PARCEL OF LAND SITUATED WITHIN THE
 SOUTHWEST QUARTER OF SECTION 11, T3S,
 R66W, 6TH P.M., CITY OF AURORA, ADAMS
 COUNTY, COLORADO.

DRAWN BY: MJP	SCALE: 1" = 300'	R.O.W. FILE NUMBER
CHECKED BY: WFH	DATE: 5/28/2019	JOB NUMBER: 30155402

EXHIBIT C-2

Inclusion Area Boundary Map

ILLUSTRATION FOR EXHIBIT A



CITY OF AURORA, COLORADO			INCLUSION AREA LOCATED IN SECTION 11, TOWNSHIP 3 SOUTH, RANGE 66 WEST OF THE 6TH P.M., CITY OF AURORA, ADAMS COUNTY, COLORADO.
BY: MJP	SCALE: 1" = 1000'	R.O.W.	
CK'D: WFH	DATE: 5/28/2019	JOB NO. 8130155409	

EXHIBIT D

Intergovernmental Agreement between the Districts and Aurora

**INTERGOVERNMENTAL AGREEMENT BETWEEN
THE CITY OF AURORA, COLORADO,**

AND PAINTED PRAIRIE METROPOLITAN DISTRICT NOS. 10-12

THIS AGREEMENT is made and entered into as of this ___ day of _____, 2019, by and between the CITY OF AURORA, a home-rule municipal corporation of the State of Colorado (“City”), and PAINTED PRAIRIE METROPOLITAN DISTRICT NOS. 10-12 quasi-municipal corporations and political subdivisions of the State of Colorado (the “Districts”). The City and the Districts are collectively referred to as the Parties.

RECITALS

WHEREAS, the Districts were organized to provide those services and to exercise powers as are more specifically set forth in the Districts’ Service Plans approved by the City on August 5, 2019 (“Service Plans”); and

WHEREAS, the Service Plans make reference to the execution of an intergovernmental agreement between the City and the Districts, as required by the Aurora City Code; and

WHEREAS, the City and the Districts have determined it to be in the best interests of their respective taxpayers, residents and property owners to enter into this Intergovernmental Agreement (“Agreement”).

NOW, THEREFORE, in consideration of the covenants and mutual agreements herein contained, and for other good and valuable consideration, the receipt and sufficiency of which are hereby acknowledged, the Parties hereto agree as follows:

COVENANTS AND AGREEMENTS

1. Operations and Maintenance. The Districts shall dedicate the Public Improvements (as defined in the Service Plan) to the City or other appropriate jurisdiction or owners association in a manner consistent with the Approved Development Plan and other rules and regulations of the City and applicable provisions of the City Code. The Districts shall be authorized, but not obligated, to own, operate and maintain Public Improvements not otherwise required to be dedicated to the City or other public entity, including, but not limited to street improvements (including roads, curbs, gutters, culverts, sidewalks, bridges, parking facilities, paving, lighting, grading, landscaping, and other street improvements), traffic and safety controls, retaining walls, park and recreation improvements and facilities, trails, open space, landscaping, drainage improvements (including detention and retention ponds, trickle channels, and other drainage facilities), irrigation system improvements (including wells, pumps, storage facilities, and distribution facilities), and all necessary equipment and appurtenances incident thereto.

Any Fee imposed by the District for access to such park and recreation improvements shall not result in Non-District City residents paying a user fee that is greater than, or otherwise disproportionate to, similar fees and taxes paid by residents of the District. However, the District shall be entitled to impose an administrative fee as necessary to cover additional expenses associated with Non-District City residents to ensure that such costs are not the responsibility of District residents. All such Fees shall be based upon the District's determination that such Fees do not exceed reasonable annual market fee for users of such facilities. Notwithstanding the foregoing, all parks and trails owned by the Districts shall be open to the general public and Non-District City residents, subject to the rules and regulations of the Districts as adopted from time to time. Trails which are interconnected with a city or regional trail system shall be open to the public free of charge and on the same basis as residents and owners of taxable property within the Districts.

2. Fire Protection. The Districts shall not be authorized to plan for, design, acquire, construct, install, relocate, redevelop, finance, operate or maintain fire protection facilities or services, unless such facilities and services are provided pursuant to an intergovernmental agreement with the City. The authority to plan for, design, acquire, construct, install, relocate, redevelop or finance fire hydrants and related improvements installed as part of the water system shall not be limited by this provision.

3. Television Relay and Translation. The Districts shall not be authorized to plan for, design, acquire, construct, install, relocate, redevelop, finance, operate or maintain television relay and translation facilities and services, other than for the installation of conduit as a part of a street construction project, unless such facilities and services are provided pursuant to an intergovernmental agreement with the City.

4. Golf Course Construction. The Districts shall not be authorized to plan, design, acquire, construct, install, relocate, redevelop, finance, operate or maintain a golf course unless such activity is pursuant to an intergovernmental agreement with the City.

5. Construction Standards. The Districts will ensure that the Public Improvements are designed and constructed in accordance with the standards and specifications of the City and of other governmental entities having proper jurisdiction and of those special districts that qualify as "interested parties" under Section 32-1-204(1), C.R.S., as applicable. The Districts will obtain the City's approval of civil engineering plans and will obtain applicable permits for construction and installation of Public Improvements prior to performing such work.

6. Issuance of Privately Placed Debt. Prior to the issuance of any privately placed Debt, the District shall obtain the certification of an External Financial Advisor substantially as follows:

We are [I am] an External Financial Advisor within the meaning of the District's Service Plan.

We [I] certify that (1) the net effective interest rate (calculated as defined in Section 32-1-103(12), C.R.S.) to be borne by [insert the designation of the Debt] does not exceed a reasonable current [tax-

exempt] [taxable] interest rate, using criteria deemed appropriate by us [me] and based upon our [my] analysis of comparable high yield securities; and (2) the structure of [insert designation of the Debt], including maturities and early redemption provisions, is reasonable considering the financial circumstances of the District.

7. Inclusion Limitation. The Districts shall not include within any of their boundaries any property outside the Service Area without the prior written consent of the City. The Districts shall not include within any of its boundaries any property inside the inclusion area boundaries without the prior written consent of the City except upon petition of the fee owner or owners of 100 percent of such property as provided in Section 32-1-401(1)(a), C.R.S.

8. Overlap Limitation. The boundaries of the Districts shall not overlap unless the aggregate mill levy for payment of Debt of the overlapping Districts will not at any time exceed the Maximum Debt Mill Levy of the Districts. Additionally, the Districts shall not consent to the organization of any other district organized under the Special District Act within the Service Area which will overlap the boundaries of the Districts unless the aggregate mill levy for payment of Debt of such proposed districts will not at any time exceed the Maximum Debt Mill Levy of the Districts.

9. Initial Debt. On or before the effective date of approval by the City of an Approved Development Plan (as defined in the Service Plan), the Districts shall not: (a) issue any Debt; nor (b) impose a mill levy for the payment of Debt by direct imposition or by transfer of funds from the operating fund to the Debt service funds; nor (c) impose and collect any fees used for the purpose of repayment of Debt.

10. Total Debt Issuance. The Districts shall not issue Debt in excess of Three Hundred Million Dollars (\$300,000,000).

11. Fee Limitation. Each of the Districts may impose and collect Fees as a source of revenue for repayment of debt, capital costs, and/or for operations and maintenance. No Fee related to the funding of costs of a capital nature shall be authorized to be imposed upon or collected from Taxable Property owned or occupied by an End User which has the effect, intentional or otherwise, of creating a capital cost payment obligation in any year on any Taxable Property owned or occupied by an End User. Notwithstanding any of the foregoing, the restrictions in this definition shall not apply to any Fee imposed upon or collected from Taxable Property for the purpose of funding operation and maintenance costs of the Districts.

12. Debt Issuance Limitation. The Districts shall not be authorized to incur any indebtedness until such time as the Districts have approved and executed the IGA and approved the imposition of the Aurora Regional Improvement Mill Levy (as defined in the Service Plan) upon all taxable property located within the boundaries of the Districts.

13. Monies from Other Governmental Sources. The Districts shall not apply for or accept Conservation Trust Funds, Great Outdoors Colorado Funds, or other funds available from or through governmental or non-profit entities that the City is eligible to apply for, except pursuant to an intergovernmental agreement with the City. This Section shall not apply to

specific ownership taxes which shall be distributed to and a revenue source for the Districts without any limitation.

14. Consolidation. The Districts shall not file a request with any Court to consolidate with another Title 32 district without the prior written consent of the City, unless such consolidation is with Painted Prairie Metropolitan District No. 6.

15. Bankruptcy. All of the limitations contained in this Service Plan, including, but not limited to, those pertaining to the Maximum Debt Mill Levy and the Maximum Debt Mill Levy Imposition Term have been established under the authority of the City to approve a Service Plan with conditions pursuant to Section 32-1-204.5, C.R.S. It is expressly intended that such limitations:

(a) Shall not be subject to set-aside for any reason or by any court of competent jurisdiction, absent a Service Plan Amendment; and

(b) Are, together with all other requirements of Colorado law, included in the “political or governmental powers” reserved to the State under the U.S. Bankruptcy Code (11 U.S.C.) Section 903, and are also included in the “regulatory or electoral approval necessary under applicable nonbankruptcy law” as required for confirmation of a Chapter 9 Bankruptcy Plan under Bankruptcy Code Section 943(b)(6).

Any Debt, issued with a pledge or which results in a pledge, that exceeds the Maximum Debt Mill Levy and the Maximum Debt Mill Levy Imposition Term, shall be deemed a material modification of this Service Plan pursuant to Section 32-1-207, C.R.S. and shall not be an authorized issuance of Debt unless and until such material modification has been approved by the City as part of a Service Plan Amendment.

16. Dissolution. Upon an independent determination of the City Council that the purposes for which the District was created have been accomplished, the District agrees to file petitions in the appropriate District Court for dissolution, pursuant to the applicable State statutes. In no event shall a dissolution occur until the District has provided for the payment or discharge of all of their outstanding indebtedness and other financial obligations as required pursuant to State statutes.

17. Disclosure to Purchasers. The District will use reasonable efforts to assure that all developers of the property located within the District provide written notice to all purchasers of property in the District regarding the Maximum Debt Mill Levy, as well as a general description of the District’s authority to impose and collect rates, Fees, tolls and charges. The form of notice shall be filed with the City prior to the initial issuance of the Debt of the District imposing the mill levy which is the subject of the Maximum Debt Mill Levy.

18. Service Plan Amendment Requirement. Actions of the Districts which violate the limitations set forth in VI.A1-14 or VIII.B-G of the Service Plans shall be deemed to be material modifications to the Service Plan and the City shall be entitled to all remedies available under State and local law to enjoin such actions of the Districts.

19. Multiple District Structure. It is anticipated that the Districts, collectively, will undertake the financing and construction of the Public Improvements. The nature of the functions and services to be provided by each District may be clarified in an intergovernmental agreement between and among the Districts. Such intergovernmental agreement will be designed to help assure the orderly development of the Public Improvements and essential services in accordance with the requirements of the Service Plan. Implementation of such intergovernmental agreement is essential to the orderly implementation of the Service Plan. Accordingly, any determination of any Board to set aside said intergovernmental agreement without the consent of all of the Districts shall be a material modification of the Service Plan. Said intergovernmental agreement may be amended by mutual agreement of the Districts without the need to amend the Service Plan.

20. Annual Report. The Districts shall be responsible for submitting an annual report to the Manager of the Office of Development Assistance of the City Manager's Office no later than August 1st of each year following the year in which the Order and Decree creating the District has been issued, pursuant to the City Code and containing the information set forth in Section IX of the Service Plan.

21. Regional Improvements. The Districts shall be authorized to provide for the planning, design, acquisition, construction, installation, relocation and/or redevelopment of the Regional Improvements and fund the administration and overhead costs related to the provisions of the Regional Improvements incurred as a result of participation in the alternatives set forth in Section VIIA, B or C of the Service Plan.

The Districts shall impose the ARI Mill Levy and shall convey it as follows:

(a) If the Districts have executed an ARI Authority Establishment Agreement and the City has been offered the opportunity to execute an ARI Authority Establishment Agreement, the terms of which provide for the City to appoint no less than thirty percent (30%) and no more than forty-nine percent (49%) of the board members who will serve as the board of directors of the ARI Authority to be established by such ARI Authority Establishment Agreement, regardless as to whether the City approves the execution of such ARI Authority Establishment Agreement, the revenue from the ARI Mill Levy shall be conveyed to the ARI Authority for the planning, designing, constructing, installing, acquiring, relocating, redeveloping or financing of the Regional Improvements in the ARI Master Plan and for the operations of such ARI Authority; or

(b) If the City and the Districts have executed an intergovernmental agreement then the revenue from the ARI Mill Levy shall be conveyed to the City for use in planning, designing, constructing, installing, acquiring, relocating, redeveloping or financing of the Regional Improvements which benefit the service users and taxpayers of the Districts in accordance with such agreement; or

(c) If neither Section VII.A nor VII.B of the Service Plan is applicable then the revenue shall be conveyed to the City and (i) the City shall place in a special account all revenues received from the ARI Mill Levy imposed in the Service Area under Section VII of the Service Plan and shall not expend such revenue until an intergovernmental agreement is

executed between the Districts establishing the terms and conditions for the provision of the Regional Improvements; and (ii) if the intergovernmental agreement is not executed within two (2) years from the date of the approval of the Service Plan by the City and neither Section VII.A nor VII.B above have occurred within two (2) years from the date of the approval of the Service Plan by the City, then the revenue from the ARI Mill Levy shall be conveyed to the City for use by the City in the planning, designing, constructing, installing, acquiring, relocating, redeveloping or financing of the Regional Improvements which benefit the service users or taxpayers of the Districts as prioritized and determined by the City.

As set forth in the definition of the ARI Mill Levy, any District may, pursuant to any intergovernmental agreement with the City, extend the terms for application of the ARI Mill Levy beyond the years set forth in Sections VII.A and VII.B of the Service Plan. The Maximum Mill Levy Imposition Term shall include the terms and any extension of such terms, as set forth in Sections A, B and C of the definition of the ARI Mill Levy.

The Regional Improvements shall be limited to the provision of the planning, design, acquisition, construction, installation, relocation and/or redevelopment of street and transportation related improvements as defined in the Special District Act and the administration and overhead costs incurred as a result of participation in the alternative set forth in Sections VIIA, B, or C of the Service Plan, unless the City has agreed otherwise in writing; provided, however, in no event shall the Regional Improvements include water or sanitary sewer improvements unless such improvements are necessary as a part of completing street and transportation related improvements. The Districts shall cease to be obligated to impose, collect and convey to the appropriate entity, as described above, the revenue from the ARI Mill Levy described in Section VII of the Service Plan at such time as the area within the Districts' boundaries is included within a different district organized under the Special District Act, or a General Improvement District organized under Section 31-25-601, et seq., C.R.S., or Business Improvement District organized under Section 31-25-1201, et seq., C.R.S., which other district has been organized to fund a part or all of the Regional Improvements.

22. Maximum Debt Mill Levy. The "Maximum Debt Mill Levy" shall be the maximum mill levy the District is permitted to impose upon the taxable property within the District for payment of Debt, and shall be determined as follows:

(a) For the portion of any aggregate District's Debt which exceeds fifty percent (50%) of the District's assessed valuation, the Maximum Debt Mill Levy for such portion of Debt shall be fifty (50) mills less the number of mills necessary to pay unlimited mill levy Debt described in Section VIII.C.2 of the Service Plan; provided that if, on or after January 1, 2004, there are changes in the method of calculating assessed valuation or any constitutionally mandated tax credit, cut or abatement; the mill levy limitation applicable to such Debt may be increased or decreased to reflect such changes, such increases or decreases to be determined by the Board in good faith (such determination to be binding and final) so that to the extent possible, the actual tax revenues generated by the mill levy, as adjusted for changes occurring after January 1, 2004, are neither diminished nor enhanced as a result of such changes. For purposes of the foregoing, a change in the ratio of actual valuation shall be deemed to be a change in the method of calculating assessed valuation.

(b) For the portion of any aggregate District's Debt which is equal to or less than fifty percent (50%) of the District's assessed valuation, either on the date of issuance or at any time thereafter, the mill levy to be imposed to repay such portion of Debt shall not be subject to the Maximum Debt Mill Levy and, as a result, the mill levy may be such amount as is necessary to pay the Debt service on such Debt, without limitation of rate.

(c) For purposes of the foregoing, once Debt has been determined to be within Section VIII.C.2 of the Service Plan, so that the District is entitled to pledge to its payment an unlimited ad valorem mill levy, the District may provide that such Debt shall remain secured by such unlimited mill levy, notwithstanding any subsequent change in the District's Debt to assessed ratio. All Debt issued by the District must be issued in compliance with the requirements of Section 32-1-1101, C.R.S. and all other requirements of State law.

To the extent that the District is composed of or subsequently organized into one or more subdistricts as permitted under Section 32-1-1101, C.R.S., the term "District" as used herein shall be deemed to refer to the District and to each such subdistrict separately, so that each of the subdistricts shall be treated as a separate, independent district for purposes of the application of this definition.

23. Maximum Debt Mill Levy Imposition Term. The District shall have the authority to impose the ARI Mill Levy for the terms as set forth in Section VII of the Service Plan. Other than the ARI Mill Levy, the District shall not impose a levy for repayment of any and all Debt (or use the proceeds of any mill levy for repayment of Debt) on any single property developed for residential uses which exceeds forty (40) years after the year of the initial imposition of such mill levy unless a majority of the Board of Directors of the District are residents of the District and have voted in favor of a refunding of a part or all of the Debt and such refunding will result in a net present value savings as set forth in Section 11-56-101, C.R.S.; et seq.

24. Notices. All notices, demands, requests or other communications to be sent by one party to the other hereunder or required by law shall be in writing and shall be deemed to have been validly given or served by delivery of same in person to the address or by courier delivery, via United Parcel Service or other nationally recognized overnight air courier service, or by depositing same in the United States mail, postage prepaid, addressed as follows:

To the Districts: Painted Prairie Metropolitan District Nos. 10-12
 c/o White Bear Ankele Tanaka & Waldron
 Professional Corporation
 2154 East Commons Avenue, Suite 2000
 Centennial, CO 80122
 Attn: Clint C. Waldron, Esq.
 Phone: (303) 858-1800
 Fax: (303) 858-1801

To the City: City of Aurora
 15151 E. Alameda Pkwy., 5th Floor
 Aurora, CO 80012
 Attn: Daniel Brotzman, Interim City Attorney

Phone: (303) 739-7030
Fax: (303) 739-7042

All notices, demands, requests or other communications shall be effective upon such personal delivery or one (1) business day after being deposited with United Parcel Service or other nationally recognized overnight air courier service or three (3) business days after deposit in the United States mail. By giving the other party hereto at least ten (10) days written notice thereof in accordance with the provisions hereof, each of the Parties shall have the right from time to time to change its address.

25. Amendment. This Agreement may be amended, modified, changed, or terminated in whole or in part only by a written agreement duly authorized and executed by the Parties hereto and without amendment to the Service Plan.

26. Assignment. No Party hereto shall assign any of its rights nor delegate any of its duties hereunder to any person or entity without having first obtained the prior written consent of all other Parties, which consent will not be unreasonably withheld. Any purported assignment or delegation in violation of the provisions hereof shall be void and ineffectual.

27. Default/Remedies. In the event of a breach or default of this Agreement by any Party, the non-defaulting Parties shall be entitled to exercise all remedies available at law or in equity, specifically including suits for specific performance and/or monetary damages. In the event of any proceeding to enforce the terms, covenants or conditions hereof, the prevailing Party/Parties in such proceeding shall be entitled to obtain as part of its judgment or award its reasonable attorneys' fees.

28. Governing Law and Venue. This Agreement shall be governed and construed under the laws of the State of Colorado.

29. Inurement. Each of the terms, covenants and conditions hereof shall be binding upon and inure to the benefit of the Parties hereto and their respective successors and assigns.

30. Integration. This Agreement constitutes the entire agreement between the Parties with respect to the matters addressed herein. All prior discussions and negotiations regarding the subject matter hereof are merged herein.

31. Parties Interested Herein. Nothing expressed or implied in this Agreement is intended or shall be construed to confer upon, or to give to, any person other than the Districts and the City any right, remedy, or claim under or by reason of this Agreement or any covenants, terms, conditions, or provisions thereof, and all the covenants, terms, conditions, and provisions in this Agreement by and on behalf of the Districts and the City shall be for the sole and exclusive benefit of the Districts and the City.

32. Severability. If any covenant, term, condition, or provision under this Agreement shall, for any reason, be held to be invalid or unenforceable, the invalidity or unenforceability of such covenant, term, condition, or provision shall not affect any other provision contained herein, the intention being that such provisions are severable.

33. Counterparts. This Agreement may be executed in one or more counterparts, each of which shall constitute an original and all of which shall constitute one and the same document.

34. Paragraph Headings. Paragraph headings are inserted for convenience of reference only.

35. Defined Terms. Capitalized terms used herein and not otherwise defined shall have the meanings ascribed to them in the Service Plan.

PAINTED PRAIRIE METROPOLITAN
DISTRICT NOS. 10-12

By: _____
President

Attest:

Secretary

CITY OF AURORA, COLORADO

By: _____
Bob LeGare, Mayor

Attest:

By: _____
Its: _____

APPROVED AS TO FORM: _____

**SERVICE PLAN
FOR
THE COMMONS AT EAST CREEK METROPOLITAN DISTRICT
CITY OF AURORA, COLORADO**

Prepared

By

McGeady Becher P.C.
450 E. 17th Ave., Suite 400
Denver, CO 80203

Formal Submittal: June 7, 2019

TABLE OF CONTENTS

I. INTRODUCTION.....1

 A. Purpose and Intent..... 1

 B. Need for the District..... 1

 C. Objective of the City Regarding District’s Service Plan. 1

II. DEFINITIONS2

III. BOUNDARIES.....5

IV. PROPOSED LAND USE/POPULATION PROJECTIONS/ASSESSED VALUATION5

V. DESCRIPTION OF PROPOSED POWERS, IMPROVEMENTS AND SERVICES5

 A. Powers of the District and Service Plan Amendment.5

 1. Operations and Maintenance Limitation.....6

 2. Fire Protection Limitation.....6

 3. Television Relay and Translation Limitation.6

 4. Golf Course Construction Limitation.6

 5. Construction Standards Limitation.7

 6. Privately Placed Debt Limitation.....7

 7. Inclusion Limitation.....7

 8. Overlap Limitation.....7

 9. Initial Debt Limitation.7

 10. Total Debt Issuance Limitation.....7

 11. Fee Limitation.....7

 12. Monies from Other Governmental Sources.....8

 13. Consolidation Limitation.8

 14. Bankruptcy Limitation.....8

 15. Service Plan Amendment Requirement.....8

B.	Preliminary Engineering Survey.....	8
VI.	REGIONAL IMPROVEMENTS	9
VII.	FINANCIAL PLAN	10
A.	General.....	10
B.	Maximum Voted Interest Rate and Maximum Underwriting Discount.	11
C.	Maximum Debt Mill Levy.....	11
D.	Maximum Debt Mill Levy Imposition Term.....	11
E.	Debt Repayment Sources.....	12
F.	Debt Instrument Disclosure Requirement.....	12
G.	Security for Debt.....	12
H.	TABOR Compliance.....	12
I.	District’s Operating Costs.....	13
VIII.	ANNUAL REPORT	13
A.	General.....	13
B.	Reporting of Significant Events.....	13
IX.	DISSOLUTION.....	14
X.	DISCLOSURE TO PURCHASERS.....	14
XI.	INTERGOVERNMENTAL AGREEMENT.....	14
XII.	CONCLUSION	14

LIST OF EXHIBITS

- | | |
|------------------|---|
| EXHIBIT A | Legal Descriptions |
| EXHIBIT B | Aurora Vicinity Map |
| EXHIBIT C | Initial District Boundary Map |
| EXHIBIT D | Intergovernmental Agreement between the District and Aurora |

I. INTRODUCTION

A. Purpose and Intent.

The District is an independent unit of local government, separate and distinct from the City, and, except as may otherwise be provided for by State or local law or this Service Plan, its activities are subject to review by the City only insofar as they may deviate in a material matter from the requirements of the Service Plan. It is intended that the District will provide a part or all of the Public Improvements for the use and benefit of all anticipated inhabitants and taxpayers of the District. The primary purpose of the District will be to finance the construction of these Public Improvements.

The District is not being created to provide ongoing operations and maintenance services other than as specifically set forth in this Service Plan.

B. Need for the District.

There are currently no other governmental entities, including the City, located in the immediate vicinity of the District that consider it desirable, feasible or practical to undertake the planning, design, acquisition, construction installation, relocation, redevelopment, and financing of the Public Improvements needed for the Project. Formation of the District is therefore necessary in order for the Public Improvements required for the Project to be provided in the most economic manner possible.

C. Objective of the City Regarding District's Service Plan.

The City's objective in approving the Service Plan for the District is to authorize the District to provide for the planning, design, acquisition, construction, installation, relocation and redevelopment of the Public Improvements from the proceeds of Debt to be issued by the District. All Debt is expected to be repaid by taxes imposed and collected for no longer than the Maximum Debt Mill Levy Imposition Term for residential properties and at a tax mill levy no higher than the Maximum Debt Mill Levy for commercial and residential properties, and/or repaid by Fees, as long as such Fees are not imposed upon or collected from Taxable Property owned or occupied by an End User for the purpose of creating a capital cost payment obligation as further described in Section V.A.11. Debt which is issued within these parameters and, as further described in the Financial Plan, will insulate property owners from excessive tax and Fee burdens to support the servicing of the Debt and will result in a timely and reasonable discharge of the Debt.

This Service Plan is intended to establish a limited purpose for the District and explicit financial constraints that are not to be violated under any circumstances. The primary purpose is to provide for the Public Improvements associated with development and regional needs. Operational activities are allowed, but only through an intergovernmental agreement with the City.

It is the intent of the District to dissolve upon payment or defeasance of all Debt incurred or upon a court determination that adequate provision has been made for the payment of all Debt, and if the District has authorized operating functions under an intergovernmental

agreement with the City, to retain only the power necessary to impose and collect taxes or Fees to pay for these costs.

The District shall be authorized to finance the Public Improvements that can be funded from Debt to be repaid from Fees or from tax revenues collected from a mill levy which shall not exceed the Maximum Debt Mill Levy on commercial and residential properties and which shall not exceed the Maximum Debt Mill Levy Imposition Term on residential properties. It is the intent of this Service Plan to assure to the extent possible that no commercial or residential property bear an economic burden that is greater than that associated with the Maximum Debt Mill Levy in amount and that no property developed for a residential use bear an economic burden that is greater than that associated with the Maximum Debt Mill Levy Imposition Term in duration even under bankruptcy or other unusual situations. Generally, the cost of Public Improvements that cannot be funded within these parameters are not costs to be paid by the District. With regard to Regional Improvements, this Service Plan also provides for the Districts to pay a portion of the cost of regional infrastructure as part of ensuring that development and those that benefit from development pay for the associated costs.

II. DEFINITIONS

In this Service Plan, the following terms shall have the meanings indicated below, unless the context hereof clearly requires otherwise:

Approved Development Plan: means a Framework Development Plan or other process established by the City for identifying, among other things, Public Improvements necessary for facilitating development for property within the Service Area as approved by the City pursuant to the City Code and as amended pursuant to the City Code from time to time.

ARI or Regional Improvements: means Aurora Regional Improvements.

ARI Authority: means one or more Authorities established by an ARI Authority Establishment Agreement.

ARI Establishment Agreement: means an intergovernmental agreement establishing an ARI Authority which has, at minimum, Title 32 special districts from three (3) or more Approved Development Plan areas as parties to the Agreement.

ARI Master Plan: means one or more master plans adopted by an ARI Authority establishing Regional Improvements which will benefit the taxpayers and service users of the District which constitute such ARI Authority, which master plan will change from time to time.

ARI Mill Levy: means the following:

A. For a district with property within its boundaries developed with any residential uses means the mill levy imposed for payment of the costs of the planning, design, permitting, construction, acquisition and financing of the improvements described in the ARI Master Plan, which: (i) shall be one (1) mill for collection beginning for each district in the first year of

collection of a debt service mill levy by such district and continuing in each year thereafter through the twentieth (20th) year; and (ii) shall be five (5) mills from the twenty-first (21st) year through the fortieth (40th) year or the date of repayment of the debt incurred for Public Improvements, other than Regional Improvements, which ever first occurs; and (iii) for an additional ten (10) years, the mill levy shall be equal to the average debt service mill levy imposed by such district in the ten (10) years prior to the date of repayment of the debt incurred for Public Improvements other than Regional Improvements; and

B. For a district with property within its boundaries developed solely for commercial uses means the mill levy imposed for payment of the costs of the planning, design, permitting, construction, acquisition and financing of the improvements described in the ARI Master Plan, which: (i) shall be one (1) mill for collection beginning for each district in the first year of collection of a debt service mill levy by such district and continuing in each year thereafter through the twentieth (20th) year; (ii) shall be one and one-half (1.5) mills from the twenty-first (21st) year through the date of repayment of debt incurred for Public Improvements, other than Regional Improvements; and (iii) for five (5) years thereafter, the mill levy shall be the lesser of twenty (20) mills or a mill levy equal to the average debt service mill levy imposed by such district in the ten (10) years prior to the date of repayment of debt issued for Public Improvements, other than Regional Improvements; and

C. Any district may, pursuant to any intergovernmental agreement with the City, extend the term for application of the ARI Mill Levy beyond the years set forth in A and B above. The Maximum Mill Levy Imposition Term shall include the terms set forth in A and B above and any extension of the term as approved in an intergovernmental agreement as described herein.

D. All mills described in this ARI Mill Levy definition shall be subject to adjustment as follows: On or after January 1, 2004, if there are changes in the method of calculating assessed valuation or any constitutionally mandated tax credit, cut or abatement; the one (1) mill levy described above may be increased or decreased to reflect such changes, such increases or decreases to be determined by the Board in good faith (such determination to be binding and final) so that to the extent possible, the actual tax revenues generated by the mill levy, as adjusted for changes occurring after January 1, 2004, are neither diminished nor enhanced as a result of such changes, for purposes of the foregoing, a change in the ratio of actual valuation shall be deemed to be a change in the method of calculating assessed valuation.

Board: means the board of directors of the District.

Bond, Bonds or Debt: means bonds or other obligations for the payment of which the District has promised to impose an ad valorem property tax mill levy, and/or collect Fee revenue.

City: means the City of Aurora, Colorado.

City Code: means the City Code of the City of Aurora, Colorado.

City Council: means the City Council of the City of Aurora, Colorado.

District: means The Commons at East Creek Metropolitan District.

End User: means any owner, or tenant of any owner, of any taxable improvement within the District, who is intended to become burdened by the imposition of ad valorem property taxes subject to the Maximum Debt Mill Levy. By way of illustration, a resident homeowner, renter, commercial property owner, or commercial tenant is an End User. The business entity that constructs homes or commercial structures is not an End User.

External Financial Advisor: means a consultant that: (i) advises Colorado governmental entities on matters relating to the issuance of securities by Colorado governmental entities, including matters such as the pricing, sales and marketing of such securities and the procuring of bond ratings, credit enhancement and insurance in respect of such securities; (ii) shall be an underwriter, investment banker, or individual listed as a public finance advisor in the Bond Buyer's Municipal Market Place; and (iii) is not an officer or employee of the District and has not been otherwise engaged to provide services in connection with the transaction related to the applicable Debt.

Fees: means any fee imposed by the District for services, programs or facilities provided by the District, as described in Section V.A.11. below.

Financial Plan: means the Financial Plan described in Section VII which describes (i) how the Public Improvements are to be financed; (ii) how the Debt is expected to be incurred; and (iii) the estimated operating revenue derived from property taxes for the first budget year.

Initial District Boundaries: means the boundaries of the area described in the Initial District Boundary Map.

Initial District Boundary Map: means the map attached hereto as **Exhibit C**, describing the District's initial boundaries.

Maximum Debt Mill Levy: means the maximum mill levy the District is permitted to impose for payment of Debt as set forth in Section VII.C below.

Maximum Debt Mill Levy Imposition Term: means the maximum term for imposition of a mill levy on a particular property developed for residential uses as set forth in Section VII.D below.

Project: means the development or property commonly referred to as The Commons at East Creek.

Public Improvements: means a part or all of the improvements authorized to be planned, designed, acquired, constructed, installed, relocated, redeveloped and financed as generally described in the Special District Act, except as specifically limited in Section V below to serve the future taxpayers and inhabitants of the Service Area as determined by the Board of the District.

Regional Improvements: means Public Improvements and facilities that benefit the Service Area and which are to be financed pursuant to Section VI below.

Service Area: means the property within the Initial District Boundary Map and the Inclusion Area Boundary Map.

Service Plan: means this service plan for the District approved by City Council.

Service Plan Amendment: means an amendment to the Service Plan approved by City Council in accordance with the City's ordinance and the applicable state law.

Special District Act: means Section 32-1-101, et seq., of the Colorado Revised Statutes, as amended from time to time.

State: means the State of Colorado.

Taxable Property: means real or personal property within the Service Area subject to ad valorem taxes imposed by the District.

III. BOUNDARIES

The area of the Initial District Boundaries includes approximately six and ninety fifth hundredths (6.95) acres. A legal description of the Initial District Boundaries is attached hereto as **Exhibit A**. A vicinity map is attached hereto as **Exhibit B**. A map of the Initial District Boundaries is attached hereto as **Exhibit C**. It is anticipated that the District's boundaries may change from time to time as it undergoes inclusions and exclusions pursuant to Section 32-1-401, et seq., C.R.S., and Section 32-1-501, et seq., C.R.S., subject to the limitations set forth in Article V below.

IV. PROPOSED LAND USE/POPULATION PROJECTIONS/ASSESSED VALUATION

The Service Area consists of approximately six and ninety fifth hundredths (6.95) acres of residential land. The current assessed valuation of the Service Area is \$0.00 for purposes of this Service Plan and, at build out, is expected to be sufficient to reasonably discharge the Debt under the Financial Plan. The population of the District at build-out is estimated to be approximately one hundred twenty-five (125) people.

Approval of this Service Plan by the City does not imply approval of the development of a specific area within the District, nor does it imply approval of the number of residential units or the total site/floor area of commercial or industrial buildings identified in this Service Plan or any of the exhibits attached thereto, unless the same is contained within an Approved Development Plan.

V. DESCRIPTION OF PROPOSED POWERS, IMPROVEMENTS AND SERVICES

A. Powers of the District and Service Plan Amendment.

The District shall have the power and authority to provide the Public Improvements and related operation and maintenance services within and without the boundaries of the District as such power and authority is described in the Special District Act, and other applicable statutes, common law and the Constitution, subject to the limitations set forth herein.

1. Operations and Maintenance Limitation. The purpose of the Districts is to plan for, design, acquire, construct, install, relocate, redevelop and finance the Public Improvements. The Districts shall dedicate the Public Improvements to the City or other appropriate jurisdiction or owners association in a manner consistent with the Approved Development Plan and other rules and regulations of the City and applicable provisions of the City Code. The Districts shall be authorized, but not obligated, to own, operate and maintain Public Improvements not otherwise required to be dedicated to the City or other public entity, including, but not limited to street improvements (including roads, curbs, gutters, culverts, sidewalks, bridges, parking facilities, paving, lighting, grading, landscaping, and other street improvements), traffic and safety controls, retaining walls, park and recreation improvements and facilities, trails, open space, landscaping, drainage improvements (including detention and retention ponds, trickle channels, and other drainage facilities), irrigation system improvements (including wells, pumps, storage facilities, and distribution facilities), and all necessary equipment and appurtenances incident thereto. Any Fee imposed by the Districts for access to such park and recreation improvements shall not result in Non-District Aurora residents paying a user fee that is greater than, or otherwise disproportionate to, similar fees and taxes paid by residents of the Districts. However, the Districts shall be entitled to impose an administrative Fee as necessary to cover additional expenses associated with Non-District Aurora residents to ensure that such costs are not the responsibility of Districts residents. All such Fees shall be based upon the Districts' determination that such Fees do not exceed reasonable annual market fees for users of such facilities. Notwithstanding the foregoing, all parks and trails owned by the Districts shall be open to the general public and Non-District Aurora residents, subject to the rules and regulations of the Districts as adopted from time to time. Trails which are interconnected with a city or regional trail system shall be open to the public free of charge and on the same basis as residents and owners of taxable property within the Districts.

2. Fire Protection Limitation. The District shall not be authorized to plan for, design, acquire, construct, install, relocate, redevelop, finance, operate or maintain fire protection facilities or services, unless such facilities and services are provided pursuant to an intergovernmental agreement with the City. The authority to plan for, design, acquire, construct, install, relocate, redevelop or finance fire hydrants and related improvements installed as part of the water system shall not be limited by this provision.

3. Television Relay and Translation Limitation. The District shall not be authorized to plan for, design, acquire, construct, install, relocate, redevelop, finance, operate or maintain television relay and translation facilities and services, other than for the installation of conduit as a part of a street construction project, unless such facilities and services are provided pursuant to an intergovernmental agreement with the City.

4. Golf Course Construction Limitation. Acknowledging that the City has financed public golf courses and desires to coordinate the construction of public golf courses in the City's boundaries, the District shall not be authorized to plan, design, acquire, construct,

install, relocate, redevelop, finance, operate or maintain a golf course unless such activity is pursuant to an intergovernmental agreement with the City.

5. Construction Standards Limitation. The District will ensure that the Public Improvements are designed and constructed in accordance with the standards and specifications of the City and of other governmental entities having proper jurisdiction. The District will obtain the City's approval of civil engineering plans and will obtain applicable permits for construction and installation of Public Improvements prior to performing such work.

6. Privately Placed Debt Limitation. Prior to the issuance of any privately placed Debt, the District shall obtain the certification of an External Financial Advisor substantially as follows:

We are [I am] an External Financial Advisor within the meaning of the District's Service Plan.

We [I] certify that (1) the net effective interest rate (calculated as defined in Section 32-1-103(12), C.R.S.) to be borne by [insert the designation of the Debt] does not exceed a reasonable current [tax-exempt] [taxable] interest rate, using criteria deemed appropriate by us [me] and based upon our [my] analysis of comparable high yield securities; and (2) the structure of [insert designation of the Debt], including maturities and early redemption provisions, is reasonable considering the financial circumstances of the District.

7. Inclusion Limitation. The Districts shall not include within any of their boundaries any property outside the Service Area without the prior written consent of the City. The Districts shall not include within any of its boundaries any property inside the inclusion area boundaries without the prior written consent of the City except upon petition of the fee owner or owners of 100 percent of such property as provided in Section 32-1-401(1)(a), C.R.S.

8. Overlap Limitation. The District shall not consent to the organization of any other district organized under the Special District Act within the Service Area which will overlap the boundaries of the District unless the aggregate mill levy for payment of Debt of such proposed districts will not at any time exceed the Maximum Debt Mill Levy of the District.

9. Initial Debt Limitation. On or before the effective date of approval by the City of an Approved Development Plan, the District shall not: (a) issue any Debt; nor (b) impose a mill levy for the payment of Debt by direct imposition or by transfer of funds from the operating fund to the Debt service funds; nor (c) impose and collect any Fees used for the purpose of repayment of Debt.

10. Total Debt Issuance Limitation. The District shall not issue Debt in excess of Ten Million Dollars (\$10,000,000).

11. Fee Limitation. The District may impose and collect Fees as a source of revenue for repayment of debt, capital costs, and/or for operations and maintenance. No Fee related to the funding of costs of a capital nature shall be authorized to be imposed upon or

collected from Taxable Property owned or occupied by an End User which has the effect, intentional or otherwise, of creating a capital cost payment obligation in any year on any Taxable Property owned or occupied by an End User. Notwithstanding any of the foregoing, the restrictions in this definition shall not apply to any Fee imposed upon or collected from Taxable Property for the purpose of funding operation and maintenance costs of the District.

12. Monies from Other Governmental Sources. The District shall not apply for or accept Conservation Trust Funds, Great Outdoors Colorado Funds, or other funds available from or through governmental or non-profit entities that the City is eligible to apply for, except pursuant to an intergovernmental agreement with the City. This Section shall not apply to specific ownership taxes which shall be distributed to and be a revenue source for the District without any limitation.

13. Consolidation Limitation. The District shall not file a request with any Court to consolidate with another Title 32 district without the prior written consent of the City.

14. Bankruptcy Limitation. All of the limitations contained in this Service Plan, including, but not limited to, those pertaining to the Maximum Debt Mill Levy, Maximum Debt Mill Levy Imposition Term and the Fees have been established under the authority of the City to approve a Service Plan with conditions pursuant to Section 32-1-204.5, C.R.S. It is expressly intended that such limitations:

(a) Shall not be subject to set-aside for any reason or by any court of competent jurisdiction, absent a Service Plan Amendment; and

(b) Are, together with all other requirements of Colorado law, included in the “political or governmental powers” reserved to the State under the U.S. Bankruptcy Code (11 U.S.C.) Section 903, and are also included in the “regulatory or electoral approval necessary under applicable nonbankruptcy law” as required for confirmation of a Chapter 9 Bankruptcy Plan under Bankruptcy Code Section 943(b)(6).

Any Debt, issued with a pledge or which results in a pledge, that exceeds the Maximum Debt Mill Levy and the Maximum Debt Mill Levy Imposition Term, shall be deemed a material modification of this Service Plan pursuant to Section 32-1-207, C.R.S. and shall not be an authorized issuance of Debt unless and until such material modification has been approved by the City as part of a Service Plan Amendment.

15. Service Plan Amendment Requirement. This Service Plan has been designed with sufficient flexibility to enable the District to provide required services and facilities under evolving circumstances without the need for numerous amendments. Actions of the District which violate the limitations set forth in V.A.1-14 above or in VII.B-G. shall be deemed to be material modifications to this Service Plan and the City shall be entitled to all remedies available under State and local law to enjoin such actions of the District.

B. Preliminary Engineering Survey.

The District shall have authority to provide for the planning, design, acquisition, construction, installation, relocation, redevelopment, maintenance, and financing of the Public

Improvements within and without the boundaries of the District, to be more specifically defined in an Approved Development Plan. An estimate of the costs of the Public Improvements which may be planned for, designed, acquired, constructed, installed, relocated, redeveloped, maintained or financed was prepared based upon a preliminary engineering survey and estimates derived from the zoning on the property in the Service Area and is approximately Two Million Three Hundred Twenty-Four Thousand Seventy-Five Dollars (\$2,324,075.00).

All of the Public Improvements will be designed in such a way as to assure that the Public Improvements standards will be compatible with those of the City and shall be in accordance with the requirements of the Approved Development Plan. All construction cost estimates are based on the assumption that construction conforms to applicable local, State or Federal requirements.

VI. REGIONAL IMPROVEMENTS

The District shall be authorized to provide for the planning, design, acquisition, construction, installation, relocation and/or redevelopment and a contribution to the funding of the Regional Improvements and fund the administration and overhead costs related to the provisions of the Regional Improvements incurred as a result of participation in the alternatives set forth in Section VI.A, B or C below.

The District shall impose the ARI Mill Levy and shall convey it as follows:

A. If the District has executed an ARI Authority Establishment Agreement and the City has been offered the opportunity to execute an ARI Authority Establishment Agreement, the terms of which provide for the City to appoint no less than thirty percent (30%) and no more than forty-nine percent (49%) of the Board members who will serve as the board of directors of the ARI Authority to be established by such ARI Authority Establishment Agreement, regardless as to whether the City approves the execution of such ARI Authority Establishment Agreement, the revenue from the ARI Mill Levy shall be conveyed to the ARI Authority for the planning, designing, constructing, installing, acquiring, relocating, redeveloping or financing of the Regional Improvements in the ARI Master Plan and for the operations of such ARI Authority; or

B. If the City and the District have executed an intergovernmental agreement then the revenue from the ARI Mill Levy shall be conveyed to the City for use in planning, designing, constructing, installing, acquiring, relocating, redeveloping or financing of the Regional Improvements which benefit the service users and taxpayers of the District in accordance with such agreement; or

C. If neither Section VI.A nor VI.B above is applicable then the revenue shall be conveyed to the City and (i) the City shall place in a special account all revenues received from the ARI Mill Levy imposed in the Service Area under this Section VI and shall not expend such revenue until an intergovernmental agreement is executed between the District establishing the terms and conditions for the provision of the Regional Improvements; and (ii) if the intergovernmental agreement is not executed within two (2) years from the date of the approval of the Service Plan by the City and neither Section VI.A nor VI.B above have occurred within two (2) years from the date of the approval of the Service Plan by the City, then the revenue from

the ARI Mill Levy shall be conveyed to the City for use by the City in the planning, designing, constructing, installing, acquiring, relocating, redeveloping or financing of the Regional Improvements which benefit the service users or taxpayers of the District as prioritized and determined by the City.

As set forth in the definition of the ARI Mill Levy, the District may, pursuant to any intergovernmental agreement with the City, extend the terms for application of the ARI Mill Levy beyond the years set forth in Sections VI.A and VI. B above. The Maximum Mill Levy Imposition Term shall include the terms and any extension of such terms, as set forth in Sections A, B and C of the definition of the ARI Mill Levy.

The Regional Improvements shall be limited to the provision of the planning, design, acquisition, construction, installation, relocation and/or redevelopment of street and transportation related improvements as defined in the Special District Act and the administration and overhead costs incurred as a result of participation in the alternative set forth in Section VI.A, B or C set forth above, unless the City has agreed otherwise in writing; provided, however in no event shall the Regional Improvements include water or sanitary sewer improvements unless such improvements are necessary as a part of completing street and transportation related improvements. The District shall cease to be obligated to impose, collect and convey to the City the revenue from the ARI Mill Levy described in this Section VI at such time as the area within the District's boundaries is included within a different district organized under the Special District Act, or a General Improvement District organized under Section 31-25-601, et seq., C.R.S., or Business Improvement District organized under Section 31-25-1201, et seq., C.R.S., which other district has been organized to fund a part or all of the Regional Improvements.

The District shall have the authority to issue Debt for the Regional Improvements, in an amount not to exceed Five Million Dollars (\$5,000,000.00) pursuant to agreements as described in VI.A, B or C above.

VII. FINANCIAL PLAN

A. General.

The District shall be authorized to provide for the planning, design, acquisition, construction, installation, relocation and/or redevelopment of the Public Improvements from its revenues and by and through the proceeds of Debt to be issued by the District. The Financial Plan for the District shall be to issue such Debt as the District can reasonably pay within the Maximum Debt Mill Levy Imposition Term from revenues derived from the Maximum Debt Mill Levy, Fees and other legally available revenues. The total Debt that the District shall be permitted to issue shall not exceed Ten Million Dollars (\$10,000,000.00) and shall be permitted to be issued on a schedule and in such year or years as the District determine shall meet the needs of the Financial Plan referenced above and phased to serve development as it occurs. All bonds and other Debt issued by the District may be payable from any and all legally available revenues of the District, including general ad valorem taxes and Fees to be imposed upon all Taxable Property within the District. The District will also rely upon various other revenue sources authorized by law. These will include the power to assess Fees, rates, tolls, penalties, or charges as provided in Section 32-1-1001(1), C.R.S., as amended from time to time.

B. Maximum Voted Interest Rate and Maximum Underwriting Discount.

The interest rate on any Debt is expected to be the market rate at the time the Debt is issued. In the event of a default, the proposed maximum interest rate on any Debt is not expected to exceed eighteen percent (18%). The proposed maximum underwriting discount will be five percent (5%). Debt, when issued, will comply with all relevant requirements of this Service Plan, State law and Federal law as then applicable to the issuance of public securities.

C. Maximum Debt Mill Levy.

The “Maximum Debt Mill Levy” shall be the maximum mill levy the District is permitted to impose upon the taxable property within the District for payment of Debt, and shall be determined as follows:

1. For the portion of any aggregate District’s Debt which exceeds fifty percent (50%) of the District’s assessed valuation, the Maximum Debt Mill Levy for such portion of Debt shall be fifty (50) mills less the number of mills necessary to pay unlimited mill levy Debt described in Section VII.C.2 below; provided that if, on or after January 1, 2004, there are changes in the method of calculating assessed valuation or any constitutionally mandated tax credit, cut or abatement; the mill levy limitation applicable to such Debt may be increased or decreased to reflect such changes, such increases or decreases to be determined by the Board in good faith (such determination to be binding and final) so that to the extent possible, the actual tax revenues generated by the mill levy, as adjusted for changes occurring after January 1, 2004, are neither diminished nor enhanced as a result of such changes. For purposes of the foregoing, a change in the ratio of actual valuation shall be deemed to be a change in the method of calculating assessed valuation.

2. For the portion of any aggregate District’s Debt which is equal to or less than fifty percent (50%) of the District’s assessed valuation, either on the date of issuance or at any time thereafter, the mill levy to be imposed to repay such portion of Debt shall not be subject to the Maximum Debt Mill Levy and, as a result, the mill levy may be such amount as is necessary to pay the Debt service on such Debt, without limitation of rate.

3. For purposes of the foregoing, once Debt has been determined to be within Section VII.C.2 above, so that the District is entitled to pledge to its payment an unlimited ad valorem mill levy, the District may provide that such Debt shall remain secured by such unlimited mill levy, notwithstanding any subsequent change in the District’s Debt to assessed ratio. All Debt issued by the District must be issued in compliance with the requirements of Section 32-1-1101, C.R.S. and all other requirements of State law.

To the extent that the District is composed of or subsequently organized into one or more subdistricts as permitted under Section 32-1-1101, C.R.S., the term “District” as used herein shall be deemed to refer to the District and to each such subdistrict separately, so that each of the subdistricts shall be treated as a separate, independent district for purposes of the application of this definition.

D. Maximum Debt Mill Levy Imposition Term.

The District shall have the authority to impose the ARI Mill Levy for the terms as set forth in Section VI. Other than the ARI Mill Levy, the District shall not impose a levy for repayment of any and all Debt (or use the proceeds of any mill levy for repayment of Debt) on any single property developed for residential uses which exceeds forty (40) years after the year of the initial imposition of such mill levy unless a majority of the Board of Directors of the District are residents of the District and have voted in favor of a refunding of a part or all of the Debt and such refunding will result in a net present value savings as set forth in Section 11-56-101, C.R.S.; et seq.

E. Debt Repayment Sources.

The District may impose a mill levy on taxable property within its boundaries as a primary source of revenue for repayment of debt service and for operations and maintenance. The District may also rely upon various other revenue sources authorized by law. At the District's discretion, these may include the power to assess Fees, rates, tolls, penalties, or charges as provided in Section 32-1-1001(l), C.R.S., as amended from time to time. In no event shall the debt service mill levy in the District exceed the Maximum Debt Mill Levy or, for residential property within the District, the Maximum Debt Mill Levy Imposition Term, except pursuant to an intergovernmental agreement between the District and the City for Regional Improvements.

F. Debt Instrument Disclosure Requirement.

In the text of each Bond and any other instrument representing and constituting Debt, the District shall set forth a statement in substantially the following form:

By acceptance of this instrument, the owner of this Bond agrees and consents to all of the limitations in respect of the payment of the principal of and interest on this Bond contained herein, in the resolution of the District authorizing the issuance of this Bond and in the Service Plan for creation of the District.

Similar language describing the limitations in respect of the payment of the principal of and interest on Debt set forth in this Service Plan shall be included in any document used for the offering of the Debt for sale to persons, including, but not limited to, a developer of property within the boundaries of the District.

G. Security for Debt.

The District shall not pledge any revenue or property of the City as security for the indebtedness set forth in this Service Plan. Approval of this Service Plan shall not be construed as a guarantee by the City of payment of any of the District's obligations; nor shall anything in the Service Plan be construed so as to create any responsibility or liability on the part of the City in the event of default by the District in the payment of any such obligation.

H. TABOR Compliance.

The District will comply with the provisions of TABOR. In the discretion of the Board, the District may set up other qualifying entities to manage, fund, construct and operate

facilities, services, and programs. To the extent allowed by law, any entity created by the District will remain under the control of the District's Board.

I. District's Operating Costs.

The estimated cost of acquiring land, engineering services, legal services and administrative services, together with the estimated costs of the District's organization and initial operations, are anticipated to be Thirty Thousand Dollars (\$30,000.00), which will be eligible for reimbursement from Debt proceeds.

In addition to the capital costs of the Public Improvements, the District will require operating funds for administration and to plan and cause the Public Improvements to be constructed and maintained. The first year's operating budget is estimated to be Fifty Thousand Dollars (\$50,000.00) which is anticipated to be derived from property taxes and other revenues.

The Maximum Debt Mill Levy for the repayment of Debt shall not apply to the District's ability to increase its mill levy as necessary for provision of operation and maintenance services to its taxpayers and service users.

VIII. ANNUAL REPORT

A. General.

The District shall be responsible for submitting an annual report to the Manager of the Office of Development Assistance of the City Manager's Office no later than August 1st of each year following the year in which the Order and Decree creating the District has been issued.

B. Reporting of Significant Events.

The annual report shall include information as to any of the following:

1. Boundary changes made or proposed to the District's boundary as of December 31 of the prior year.
2. Intergovernmental Agreements with other governmental entities, either entered into or proposed as of December 31 of the prior year.
3. Copies of the District's rules and regulations, if any as of December 31 of the prior year.
4. A summary of any litigation which involves the District Public Improvements as of December 31 of the prior year.
5. Status of the District's construction of the Public Improvements as of December 31 of the prior year.

6. A list of all facilities and improvements constructed by the District that have been dedicated to and accepted by the City as of December 31 of the prior year.
7. The assessed valuation of the District for the current year.
8. Current year budget including a description of the Public Improvements to be constructed in such year.
9. Audit of the District's financial statements, for the year ending December 31 of the previous year, prepared in accordance with generally accepted accounting principles or audit exemption, if applicable.
10. Notice of any uncured events of default by the District, which continue beyond a ninety (90) day period, under any Debt instrument.
11. Any inability of the District to pay its obligations as they come due, in accordance with the terms of such obligations, which continue beyond a ninety (90) day period.

IX. DISSOLUTION

Upon an independent determination of the City Council that the purposes for which the District was created have been accomplished, the District agrees to file petitions in the appropriate District Court for dissolution, pursuant to the applicable State statutes. In no event shall a dissolution occur until the District has provided for the payment or discharge of all of their outstanding indebtedness and other financial obligations as required pursuant to State statutes.

X. DISCLOSURE TO PURCHASERS

The District will use reasonable efforts to assure that all developers of the property located within the District provide written notice to all purchasers of property in the District regarding the Maximum Debt Mill Levy, as well as a general description of the District's authority to impose and collect rates, Fees, tolls and charges. The form of notice shall be filed with the City prior to the initial issuance of the Debt of the District imposing the mill levy which is the subject of the Maximum Debt Mill Levy.

XI. INTERGOVERNMENTAL AGREEMENT

The form of the intergovernmental agreement required by the City Code, relating to the limitations imposed on the District's activities, is attached hereto as **Exhibit D**. The District shall approve the intergovernmental agreement in the form attached as **Exhibit D** at its first Board meeting after its organizational election. Failure of the District to execute the intergovernmental agreement as required herein shall constitute a material modification and shall require a Service Plan Amendment. The City Council shall approve the intergovernmental agreement in the form attached as **Exhibit D** at the public hearing approving the Service Plan.

XII. CONCLUSION

It is submitted that this Service Plan for the District, as required by Section 32-1-203(2), C.R.S., and Section 122-35 of the City Code, establishes that:

1. There is sufficient existing and projected need for organized service in the area to be serviced by the District;
2. The existing service in the area to be served by the District is inadequate for present and projected needs;
3. The District is capable of providing economical and sufficient service to the area within its proposed boundaries; and
4. The area to be included in the District does have, and will have, the financial ability to discharge the proposed indebtedness on a reasonable basis.
5. Adequate service is not, and will not be, available to the area through the City or county or other existing municipal or quasi-municipal corporations, including existing special districts, within a reasonable time and on a comparable basis.
6. The facility and service standards of the District are compatible with the facility and service standards of the City within which the special district is to be located and each municipality which is an interested party under Section 32-1-204(1), C.R.S.
7. The proposal is in substantial compliance with a comprehensive plan adopted pursuant to the City Code.
8. The proposal is in compliance with any duly adopted City, regional or state long-range water quality management plan for the area.
9. The creation of the District is in the best interests of the area proposed to be served.

EXHIBIT A

Legal Descriptions

Lot 1, Tower Landing Subdivision Filing No. 1, together with those certain easement rights as created in Declaration of Drainage Easement Area recorded March 6, 2008 at Reception No. B8026815, County of Arapahoe, State of Colorado.

AND

Tract A,
Tower Landing Subdivision Filing No. 1,
County of Arapahoe, State of Colorado.

EXHIBIT C

Initial District Boundary Map



C:\Users\jls\OneDrive\Documents\Projects\10528\10528-EP-INIT.dwg 2019-05-16 11:59:41

PROJECT NO. 10528



**THE COMMONS AT EAST CREEK
 METROPOLITAN DISTRICT**
 LOCATED IN THE NE¼ OF SECTION 21, T4S, R66W OF
 THE 6TH P.P., CITY OF AURORA, COUNTY OF ARAPAHOE,
 STATE OF COLORADO

DATE	05/16/2019
DRAWN BY:	JE
CHECKED BY:	JS
SCALE	1" = 100'
SHEET	1 OF 2

© 2019 Rick Engineering Company

EXHIBIT D

Intergovernmental Agreement between the District and Aurora

[SINGLE DISTRICT SINGLE SERVICE PLAN]

INTERGOVERNMENTAL AGREEMENT BETWEEN

THE CITY OF AURORA, COLORADO

AND

THE COMMONS AT EAST CREEK METROPOLITAN DISTRICT

THIS AGREEMENT is made and entered into as of this ____ day of _____, 2019, by and between the **CITY OF AURORA**, a home-rule municipal corporation of the State of Colorado (“**City**”), and **THE COMMONS AT EAST CREEK METROPOLITAN DISTRICT**, a quasi-municipal corporation and political subdivision of the State of Colorado (the “**District**”). The City and the District are collectively referred to as the Parties.

RECITALS

WHEREAS, the District was organized to provide those services and to exercise powers as are more specifically set forth in the District’s Service Plan approved by the City on August ____, 2019 (“**Service Plan**”); and

WHEREAS, the Service Plan makes reference to the execution of an intergovernmental agreement between the City and the District, as required by the Aurora City Code; and

WHEREAS, the City and the District have determined it to be in the best interests of their respective taxpayers, residents and property owners to enter into this Intergovernmental Agreement (“**Agreement**”).

NOW, THEREFORE, in consideration of the covenants and mutual agreements herein contained, and for other good and valuable consideration, the receipt and sufficiency of which are hereby acknowledged, the Parties hereto agree as follows:

COVENANTS AND AGREEMENTS

1. **Operations and Maintenance.** The Districts shall dedicate the Public Improvements (as defined in the Service Plan) to the City or other appropriate jurisdiction or owners association in a manner consistent with the Approved Development Plan and other rules and regulations of the City and applicable provisions of the City Code. The Districts shall be authorized, but not obligated, to own, operate and maintain Public Improvements not otherwise required to be dedicated to the City or other public entity, including, but not limited to street improvements (including roads, curbs, gutters, culverts, sidewalks, bridges, parking facilities, paving, lighting, grading, landscaping, and other street improvements), traffic and safety controls, retaining walls, park and recreation improvements and facilities, trails, open space, landscaping, drainage improvements (including detention and retention ponds, trickle channels, and other drainage facilities), irrigation system improvements (including wells, pumps, storage facilities, and distribution facilities), and all necessary equipment and appurtenances incident thereto.

Any Fee imposed by the District for access to such park and recreation improvements shall not result in Non-District City residents paying a user fee that is greater than, or otherwise disproportionate to, similar fees and taxes paid by residents of the District. However, the District shall be entitled to impose an administrative fee as necessary to cover additional expenses associated with Non-District City residents to ensure that such costs are not the responsibility of District residents. All such Fees shall be based upon the District's determination that such Fees do not exceed reasonable annual market fee for users of such facilities. Notwithstanding the foregoing, all parks and trails owned by the Districts shall be open to the general public and Non-District City residents, subject to the rules and regulations of the Districts as adopted from time to time. Trails which are interconnected with a city or regional trail system shall be open to the public free of charge and on the same basis as residents and owners of taxable property within the Districts.

2. Fire Protection. The District shall not be authorized to plan for, design, acquire, construct, install, relocate, redevelop, finance, operate or maintain fire protection facilities or services, unless such facilities and services are provided pursuant to an intergovernmental agreement with the City. The authority to plan for, design, acquire, construct, install, relocate, redevelop or finance fire hydrants and related improvements installed as part of the water system shall not be limited by this provision.

3. Television Relay and Translation. The District shall not be authorized to plan for, design, acquire, construct, install, relocate, redevelop, finance, operate or maintain television relay and translation facilities and services, other than for the installation of conduit as a part of a street construction project, unless such facilities and services are provided pursuant to an intergovernmental agreement with the City.

4. Golf Course Construction. The District shall not be authorized to plan, design, acquire, construct, install, relocate, redevelop, finance, operate or maintain a golf course unless such activity is pursuant to an intergovernmental agreement with the City.

5. Construction Standards. The District will ensure that the Public Improvements are designed and constructed in accordance with the standards and specifications of the City and of other governmental entities having proper jurisdiction and of those special districts that qualify as "interested parties" under Section 32-1-204(1), C.R.S., as applicable. The District will obtain the City's approval of civil engineering plans and will obtain applicable permits for construction and installation of Public Improvements prior to performing such work.

6. Issuance of Privately Placed Debt. Prior to the issuance of any privately placed Debt, the District shall obtain the certification of an External Financial Advisor substantially as follows:

We are [I am] an External Financial Advisor within the meaning of the District's Service Plan.

We [I] certify that (1) the net effective interest rate (calculated as defined in Section 32-1-103(12), C.R.S.) to be borne by [insert the designation of the Debt] does not exceed a reasonable current [tax-

exempt] [taxable] interest rate, using criteria deemed appropriate by us [me] and based upon our [my] analysis of comparable high yield securities; and (2) the structure of [insert designation of the Debt], including maturities and early redemption provisions, is reasonable considering the financial circumstances of the District.

7. Inclusion Limitation. The Districts shall not include within any of their boundaries any property outside the Service Area without the prior written consent of the City. The Districts shall not include within any of its boundaries any property inside the inclusion area boundaries without the prior written consent of the City except upon petition of the fee owner or owners of 100 percent of such property as provided in Section 32-1-401(1)(a), C.R.S.

8. Overlap Limitation. The District shall not consent to the organization of any other district organized under the Special District Act within the Service Area which will overlap the boundaries of the District unless the aggregate mill levy for payment of Debt of such proposed districts will not at any time exceed the Maximum Debt Mill Levy of the District.

9. Initial Debt. On or before the effective date of approval by the City of an Approved Development Plan (as defined in the Service Plan), the District shall not: (a) issue any Debt; nor (b) impose a mill levy for the payment of Debt by direct imposition or by transfer of funds from the operating fund to the Debt service funds; nor (c) impose and collect any fees used for the purpose of repayment of Debt.

10. Total Debt Issuance. The District shall not issue Debt in excess of Ten Million Dollars (\$10,000,000.00).

11. Fee Limitation. The District may impose and collect Fees as a source of revenue for repayment of debt, capital costs, and/or for operations and maintenance. No Fee related to the funding of costs of a capital nature shall be authorized to be imposed upon or collected from Taxable Property owned or occupied by an End User which has the effect, intentional or otherwise, of creating a capital cost payment obligation in any year on any Taxable Property owned or occupied by an End User. Notwithstanding any of the foregoing, the restrictions in this definition shall not apply to any Fee imposed upon or collected from Taxable Property for the purpose of funding operation and maintenance costs of the District.

12. Debt Issuance Limitation. The District shall not be authorized to incur any indebtedness until such time as the District has approved and executed the IGA and approved the imposition of the Aurora Regional Improvement Mill Levy (as defined in the Service Plan) upon all taxable property located within the boundaries of the District.

13. Monies from Other Governmental Sources. The District shall not apply for or accept Conservation Trust Funds, Great Outdoors Colorado Funds, or other funds available from or through governmental or non-profit entities that the City is eligible to apply for, except pursuant to an intergovernmental agreement with the City. This Section shall not apply to specific ownership taxes which shall be distributed to and a revenue source for the District without any limitation.

14. Consolidation. The District shall not file a request with any Court to consolidate with another Title 32 district without the prior written consent of the City.

15. Bankruptcy. All of the limitations contained in this Service Plan, including, but not limited to, those pertaining to the Maximum Debt Mill Levy and the Maximum Debt Mill Levy Imposition Term have been established under the authority of the City to approve a Service Plan with conditions pursuant to Section 32-1-204.5, C.R.S. It is expressly intended that such limitations:

(b) Shall not be subject to set-aside for any reason or by any court of competent jurisdiction, absent a Service Plan Amendment; and

(c) Are, together with all other requirements of Colorado law, included in the “political or governmental powers” reserved to the State under the U.S. Bankruptcy Code (11 U.S.C.) Section 903, and are also included in the “regulatory or electoral approval necessary under applicable nonbankruptcy law” as required for confirmation of a Chapter 9 Bankruptcy Plan under Bankruptcy Code Section 943(b)(6).

Any Debt, issued with a pledge or which results in a pledge, that exceeds the Maximum Debt Mill Levy and the Maximum Debt Mill Levy Imposition Term, shall be deemed a material modification of this Service Plan pursuant to Section 32-1-207, C.R.S. and shall not be an authorized issuance of Debt unless and until such material modification has been approved by the City as part of a Service Plan Amendment.

16. Dissolution. Upon an independent determination of the City Council that the purposes for which the District was created have been accomplished, the District agrees to file petitions in the appropriate District Court for dissolution, pursuant to the applicable State statutes. In no event shall a dissolution occur until the District has provided for the payment or discharge of all of their outstanding indebtedness and other financial obligations as required pursuant to State statutes.

17. Disclosure to Purchasers. The District will use reasonable efforts to assure that all developers of the property located within the District provide written notice to all purchasers of property in the District regarding the Maximum Debt Mill Levy, as well as a general description of the District’s authority to impose and collect rates, Fees, tolls and charges. The form of notice shall be filed with the City prior to the initial issuance of the Debt of the District imposing the mill levy which is the subject of the Maximum Debt Mill Levy.

18. Service Plan Amendment Requirement. Actions of the District which violate the limitations set forth in V.A.1-14 or VII.B-G of the Service Plan shall be deemed to be material modifications to the Service Plan and the City shall be entitled to all remedies available under State and local law to enjoin such actions of the District.

19. Annual Report. The District shall be responsible for submitting an annual report to the Manager of the Office of Development Assistance of the City Manager’s Office no later than August 1st of each year following the year in which the Order and Decree creating the District has been issued, pursuant to the City Code and containing the information set forth in Section VIII of the Service Plan.

20. Regional Improvements. The District shall be authorized to provide for the planning, design, acquisition, construction, installation, relocation and/or redevelopment and a contribution to the funding of the Regional Improvements and fund the administration and overhead costs related to the provisions of the Regional Improvements incurred as a result of participation in the alternatives set forth in Section VI.A, B or C of the Service Plan.

The District shall impose the ARI Mill Levy and shall convey it as follows:

(a) If the District has executed an ARI Authority Establishment Agreement and the City has been offered the opportunity to execute an ARI Authority Establishment Agreement, the terms of which provide for the City to appoint no less than thirty percent (30%) and no more than forty-nine percent (49%) of the Board members who will serve as the board of directors of the ARI Authority to be established by such ARI Authority Establishment Agreement, regardless as to whether the City approves the execution of such ARI Authority Establishment Agreement, the revenue from the ARI Mill Levy shall be conveyed to the ARI Authority for the planning, designing, constructing, installing, acquiring, relocating, redeveloping or financing of the Regional Improvements in the ARI Master Plan and for the operations of such ARI Authority; or

(b) If the City and the District have executed an intergovernmental agreement then the revenue from the ARI Mill Levy shall be conveyed to the City for use in planning, designing, constructing, installing, acquiring, relocating, redeveloping or financing of the Regional Improvements which benefit the service users and taxpayers of the District in accordance with such agreement; or

(c) If neither Section VI.A nor VI.B of the Service Plan is applicable then the revenue shall be conveyed to the City and (i) the City shall place in a special account all revenues received from the ARI Mill Levy imposed in the Service Area under Section VI of the Service Plan and shall not expend such revenue until an intergovernmental agreement is executed between the District establishing the terms and conditions for the provision of the Regional Improvements; and (ii) if the intergovernmental agreement is not executed within two (2) years from the date of the approval of the Service Plan by the City and neither Section VI.A nor VI.B of the Service Plan above have occurred within two (2) years from the date of the approval of the Service Plan by the City, then the revenue from the ARI Mill Levy shall be conveyed to the City for use by the City in the planning, designing, constructing, installing, acquiring, relocating, redeveloping or financing of the Regional Improvements which benefit the service users or taxpayers of the District as prioritized and determined by the City.

As set forth in the definition of the ARI Mill Levy, the District may, pursuant to any intergovernmental agreement with the City, extend the terms for application of the ARI Mill Levy beyond the years set forth in Sections VI.A and VI. B of the Service Plan. The Maximum Mill Levy Imposition Term shall include the terms and any extension of such terms, as set forth in Sections A, B and C of the definition of the ARI Mill Levy.

The Regional Improvements shall be limited to the provision of the planning, design, acquisition, construction, installation, relocation and/or redevelopment of street and transportation related improvements as defined in the Special District Act and the administration

and overhead costs incurred as a result of participation in the alternative set forth in Section VI.A, B or C of the Service Plan, unless the City has agreed otherwise in writing; provided, however in no event shall the Regional Improvements include water or sanitary sewer improvements unless such improvements are necessary as a part of completing street and transportation related improvements. The District shall cease to be obligated to impose, collect and convey to the City the revenue from the ARI Mill Levy described in Section VI of the Service Plan at such time as the area within the District's boundaries is included within a different district organized under the Special District Act, or a General Improvement District organized under Section 31-25-601, et seq., C.R.S., or Business Improvement District organized under Section 31-25-1201, et seq., C.R.S., which other district has been organized to fund a part or all of the Regional Improvements.

21. Maximum Debt Mill Levy. The "Maximum Debt Mill Levy" shall be the maximum mill levy the District is permitted to impose upon the taxable property within the District for payment of Debt, and shall be determined as follows:

(a) For the portion of any aggregate District's Debt which exceeds fifty percent (50%) of the District's assessed valuation, the Maximum Debt Mill Levy for such portion of Debt shall be fifty (50) mills less the number of mills necessary to pay unlimited mill levy Debt described in Section VII.C.2 of the Service Plan; provided that if, on or after January 1, 2004, there are changes in the method of calculating assessed valuation or any constitutionally mandated tax credit, cut or abatement; the mill levy limitation applicable to such Debt may be increased or decreased to reflect such changes, such increases or decreases to be determined by the Board in good faith (such determination to be binding and final) so that to the extent possible, the actual tax revenues generated by the mill levy, as adjusted for changes occurring after January 1, 2004, are neither diminished nor enhanced as a result of such changes. For purposes of the foregoing, a change in the ratio of actual valuation shall be deemed to be a change in the method of calculating assessed valuation.

(b) For the portion of any aggregate District's Debt which is equal to or less than fifty percent (50%) of the District's assessed valuation, either on the date of issuance or at any time thereafter, the mill levy to be imposed to repay such portion of Debt shall not be subject to the Maximum Debt Mill Levy and, as a result, the mill levy may be such amount as is necessary to pay the Debt service on such Debt, without limitation of rate.

(c) For purposes of the foregoing, once Debt has been determined to be within Section VII.C.2 of the Service Plan, so that the District is entitled to pledge to its payment an unlimited ad valorem mill levy, the District may provide that such Debt shall remain secured by such unlimited mill levy, notwithstanding any subsequent change in the District's Debt to assessed ratio. All Debt issued by the District must be issued in compliance with the requirements of Section 32-1-1101, C.R.S. and all other requirements of State law.

To the extent that the District is composed of or subsequently organized into one or more subdistricts as permitted under Section 32-1-1101, C.R.S., the term "District" as used herein shall be deemed to refer to the District and to each such subdistrict separately, so that each of the subdistricts shall be treated as a separate, independent district for purposes of the application of this definition.

22. Maximum Debt Mill Levy Imposition Term. The District shall have the authority to impose the ARI Mill Levy for the terms as set forth in Section VI of the Service Plan. Other than the ARI Mill Levy, the District shall not impose a levy for repayment of any and all Debt (or use the proceeds of any mill levy for repayment of Debt) on any single property developed for residential uses which exceeds forty (40) years after the year of the initial imposition of such mill levy unless a majority of the Board of Directors of the District are residents of the District and have voted in favor of a refunding of a part or all of the Debt and such refunding will result in a net present value savings as set forth in Section 11-56-101, C.R.S.; et seq.

23. Notices. All notices, demands, requests or other communications to be sent by one party to the other hereunder or required by law shall be in writing and shall be deemed to have been validly given or served by delivery of same in person to the address or by courier delivery, via United Parcel Service or other nationally recognized overnight air courier service, or by depositing same in the United States mail, postage prepaid, addressed as follows:

To the District: The Commons at East Creek Metropolitan
District
c/o McGeady Becher P.C.
Attn: Paula J. Williams
450 E. 17th Avenue, Suite 400
Denver, Colorado 80203
Phone: (303) 592-4380
Fax: (303) 592-4385

To the City: City of Aurora
15151 E. Alameda Pkwy., 5th Floor
Aurora, CO 80012
Attn: Mike Hyman, City Attorney
Phone: (303) 739-7030
Fax: (303) 739-7042

All notices, demands, requests or other communications shall be effective upon such personal delivery or one (1) business day after being deposited with United Parcel Service or other nationally recognized overnight air courier service or three (3) business days after deposit in the United States mail. By giving the other party hereto at least ten (10) days written notice thereof in accordance with the provisions hereof, each of the Parties shall have the right from time to time to change its address.

24. Amendment. This Agreement may be amended, modified, changed, or terminated in whole or in part only by a written agreement duly authorized and executed by the Parties hereto and without amendment to the Service Plan.

25. Assignment. Neither Party hereto shall assign any of its rights nor delegate any of its duties hereunder to any person or entity without having first obtained the prior written consent of the other Party, which consent will not be unreasonably withheld. Any purported assignment or delegation in violation of the provisions hereof shall be void and ineffectual.

26. Default/Remedies. In the event of a breach or default of this Agreement by any Party, the non-defaulting Party shall be entitled to exercise all remedies available at law or in equity, specifically including suits for specific performance and/or monetary damages. In the event of any proceeding to enforce the terms, covenants or conditions hereof, the prevailing Party in such proceeding shall be entitled to obtain as part of its judgment or award its reasonable attorneys' fees.

27. Governing Law and Venue. This Agreement shall be governed and construed under the laws of the State of Colorado.

28. Inurement. Each of the terms, covenants and conditions hereof shall be binding upon and inure to the benefit of the Parties hereto and their respective successors and assigns.

29. Integration. This Agreement constitutes the entire agreement between the Parties with respect to the matters addressed herein. All prior discussions and negotiations regarding the subject matter hereof are merged herein.

30. Parties Interested Herein. Nothing expressed or implied in this Agreement is intended or shall be construed to confer upon, or to give to, any person other than the District and the City any right, remedy, or claim under or by reason of this Agreement or any covenants, terms, conditions, or provisions thereof, and all the covenants, terms, conditions, and provisions in this Agreement by and on behalf of the District and the City shall be for the sole and exclusive benefit of the District and the City.

31. Severability. If any covenant, term, condition, or provision under this Agreement shall, for any reason, be held to be invalid or unenforceable, the invalidity or unenforceability of such covenant, term, condition, or provision shall not affect any other provision contained herein, the intention being that such provisions are severable.

32. Counterparts. This Agreement may be executed in one or more counterparts, each of which shall constitute an original and all of which shall constitute one and the same document.

33. Paragraph Headings. Paragraph headings are inserted for convenience of reference only.

34. Defined Terms. Capitalized terms used herein and not otherwise defined shall have the meanings ascribed to them in the Service Plan.

[SIGNATURE PAGE TO INTERGOVERNMENTAL AGREEMENT]

**THE COMMONS AT EAST CREEK
METROPOLITAN DISTRICT**

By: _____
President

Attest:

Secretary

CITY OF AURORA, COLORADO

By: _____
Bob LeGare, Mayor

Attest:

By: _____

Its: _____

APPROVED AS TO FORM: _____

SERVICE PLAN
FOR
SLC METROPOLITAN DISTRICT NO. 1
CITY OF AURORA, COLORADO

Prepared

by

McGeady Becher, P.C.
450 E. 17th Avenue, Suite 400
Denver, CO 80203-1254

Submitted: June 7, 2019

TABLE OF CONTENTS

I. INTRODUCTION.....1

A. Purpose and Intent..... 1

B. Need for the District..... 1

C. Objective of the City Regarding District’s Service Plan. 1

II. DEFINITIONS2

III. BOUNDARIES.....5

IV. PROPOSED LAND USE/POPULATION PROJECTIONS/ASSESSED VALUATION5

V. DESCRIPTION OF PROPOSED POWERS, IMPROVEMENTS AND SERVICES6

A. Powers of the District and Service Plan Amendment.6

1. Operations and Maintenance Limitation.....6

2. Fire Protection Limitation.....6

3. Television Relay and Translation Limitation.7

4. Golf Course Construction Limitation.7

5. Construction Standards Limitation.7

6. Privately Placed Debt Limitation.....7

7. Inclusion Limitation.....7

8. Overlap Limitation.....7

9. Initial Debt Limitation.8

10. Total Debt Issuance Limitation.....8

11. Fee Limitation.....8

12. Monies from Other Governmental Sources.8

13. Consolidation Limitation.8

14. Bankruptcy Limitation.....8

15. Service Plan Amendment Requirement.....9

B.	Preliminary Engineering Survey.....	9
C.	Multiple District Structure.....	9
VI.	REGIONAL IMPROVEMENTS	9
VII.	FINANCIAL PLAN	11
A.	General.....	11
B.	Maximum Voted Interest Rate and Maximum Underwriting Discount.	11
C.	Maximum Debt Mill Levy.....	11
D.	Maximum Debt Mill Levy Imposition Term.....	12
E.	Debt Repayment Sources.....	12
F.	Debt Instrument Disclosure Requirement.....	13
G.	Security for Debt.....	13
H.	TABOR Compliance.....	13
I.	District’s Operating Costs.....	13
VIII.	ANNUAL REPORT	13
A.	General.....	14
B.	Reporting of Significant Events.....	14
IX.	DISSOLUTION.....	14
X.	DISCLOSURE TO PURCHASERS.....	15
XI.	INTERGOVERNMENTAL AGREEMENT.....	15
XII.	CONCLUSION	15

LIST OF EXHIBITS

EXHIBIT A	Legal Descriptions
EXHIBIT B	Aurora Vicinity Map
EXHIBIT C-1	Initial District Boundary Map
EXHIBIT C-2	Inclusion Area Boundary Map
EXHIBIT D	Intergovernmental Agreement between the District and Aurora

I. INTRODUCTION

A. Purpose and Intent.

The District is an independent unit of local government, separate and distinct from the City, and, except as may otherwise be provided for by State or local law or this Service Plan, its activities are subject to review by the City only insofar as they may deviate in a material matter from the requirements of the Service Plan. It is intended that the District will provide a part or all of the Public Improvements for the use and benefit of all anticipated inhabitants and taxpayers of the District. The primary purpose of the District will be to finance the construction of these Public Improvements.

The District is not being created to provide ongoing operations and maintenance services other than as specifically set forth in this Service Plan.

B. Need for the District.

There are currently no other governmental entities, including the City, located in the immediate vicinity of the District that consider it desirable, feasible or practical to undertake the planning, design, acquisition, construction installation, relocation, redevelopment, and financing of the Public Improvements needed for the Project. Formation of the District is therefore necessary in order for the Public Improvements required for the Project to be provided in the most economic manner possible.

C. Objective of the City Regarding District's Service Plan.

The City's objective in approving the Service Plan for the District is to authorize the District to provide for the planning, design, acquisition, construction, installation, relocation and redevelopment of the Public Improvements from the proceeds of Debt to be issued by the District. All Debt is expected to be repaid by taxes imposed and collected for no longer than the Maximum Debt Mill Levy Imposition Term for residential properties and at a tax mill levy no higher than the Maximum Debt Mill Levy for commercial and residential properties, and/or repaid by Fees, as long as such Fees are not imposed upon or collected from Taxable Property owned or occupied by an End User for the purpose of creating a capital cost payment obligation as further described in Section V.A. 11. Debt which is issued within these parameters and, as further described in the Financial Plan, will insulate property owners from excessive tax and Fee burdens to support the servicing of the Debt and will result in a timely and reasonable discharge of the Debt.

This Service Plan is intended to establish a limited purpose for the District and explicit financial constraints that are not to be violated under any circumstances. The primary purpose is to provide for the Public Improvements associated with development and regional needs. Operational activities are allowed, but only through an intergovernmental agreement with the City.

It is the intent of the District to dissolve upon payment or defeasance of all Debt incurred or upon a court determination that adequate provision has been made for the payment of all Debt, and if the District has authorized operating functions under an intergovernmental

agreement with the City, to retain only the power necessary to impose and collect taxes or Fees to pay for these costs.

The District shall be authorized to finance the Public Improvements that can be funded from Debt to be repaid from Fees or from tax revenues collected from a mill levy which shall not exceed the Maximum Debt Mill Levy on commercial and residential properties and which shall not exceed the Maximum Debt Mill Levy Imposition Term on residential properties. It is the intent of this Service Plan to assure to the extent possible that no commercial or residential property bear an economic burden that is greater than that associated with the Maximum Debt Mill Levy in amount and that no property developed for a residential use bear an economic burden that is greater than that associated with the Maximum Debt Mill Levy Imposition Term in duration even under bankruptcy or other unusual situations. Generally, the cost of Public Improvements that cannot be funded within these parameters are not costs to be paid by the District. With regard to Regional Improvements, this Service Plan also provides for the Districts to pay a portion of the cost of regional infrastructure as part of ensuring that development and those that benefit from development pay for the associated costs.

II. DEFINITIONS

In this Service Plan, the following terms shall have the meanings indicated below, unless the context hereof clearly requires otherwise:

Approved Development Plan: means a Framework Development Plan or other process established by the City for identifying, among other things, Public Improvements necessary for facilitating development for property within the Service Area as approved by the City pursuant to the City Code and as amended pursuant to the City Code from time to time.

ARI or Regional Improvements: means Aurora Regional Improvements.

ARI Authority: means one or more Authorities established by an ARI Authority Establishment Agreement.

ARI Establishment Agreement: means an intergovernmental agreement establishing an ARI Authority which has, at minimum, Title 32 special districts from three (3) or more Approved Development Plan areas as parties to the Agreement.

ARI Master Plan: means one or more master plans adopted by an ARI Authority establishing Regional Improvements which will benefit the taxpayers and service users of the Districts which constitute such ARI Authority, which master plan will change from time to time.

ARI Mill Levy: means the following:

A. For districts with property within their boundaries developed with any residential uses means the mill levy imposed for payment of the costs of the planning, design, permitting, construction, acquisition and financing of the improvements described in the ARI Master Plan, which: (i) shall be one (1) mill for collection beginning for each district in the first year of

collection of a debt service mill levy by such district and continuing in each year thereafter through the twentieth (20th) year; and (ii) shall be five (5) mills from the twenty-first (21st) year through the fortieth (40th) year or the date of repayment of the debt incurred for Public Improvements, other than Regional Improvements, which ever first occurs; and (iii) for an additional ten (10) years, the mill levy shall be equal to the average debt service mill levy imposed by such district in the ten (10) years prior to the date of repayment of the debt incurred for Public Improvements other than Regional Improvements; and

B. For districts with property within their boundaries developed solely for commercial uses means the mill levy imposed for payment of the costs of the planning, design, permitting, construction, acquisition and financing of the improvements described in the ARI Master Plan, which: (i) shall be one (1) mill for collection beginning for each district in the first year of collection of a debt service mill levy by such district and continuing in each year thereafter through the twentieth (20th) year; (ii) shall be one and one-half (1.5) mills from the twenty-first (21st) year through the date of repayment of debt incurred for Public Improvements, other than Regional Improvements; and (iii) for five (5) years thereafter, the mill levy shall be the lesser of twenty (20) mills or a mill levy equal to the average debt service mill levy imposed by such district in the ten (10) years prior to the date of repayment of debt issued for Public Improvements, other than Regional Improvements; and

C. Any district may, pursuant to any intergovernmental agreement with the City, extend the term for application of the ARI Mill Levy beyond the years set forth in A and B above. The Maximum Mill Levy Imposition Term shall include the terms set forth in A and B above and any extension of the term as approved in an intergovernmental agreement as described herein.

D. All mills described in this ARI Mill Levy definition shall be subject to adjustment as follows: On or after January 1, 2004, if there are changes in the method of calculating assessed valuation or any constitutionally mandated tax credit, cut or abatement; the one (1) mill levy described above may be increased or decreased to reflect such changes, such increases or decreases to be determined by the Board in good faith (such determination to be binding and final) so that to the extent possible, the actual tax revenues generated by the mill levy, as adjusted for changes occurring after January 1, 2004, are neither diminished nor enhanced as a result of such changes, for purposes of the foregoing, a change in the ratio of actual valuation shall be deemed to be a change in the method of calculating assessed valuation.

Board: means the board of directors of the District.

Bond, Bonds or Debt: means bonds or other obligations for the payment of which the District has promised to impose an ad valorem property tax mill levy, and/or collect Fee revenue.

City: means the City of Aurora, Colorado.

City Code: means the City Code of the City of Aurora, Colorado.

City Council: means the City Council of the City of Aurora, Colorado.

District: means District No. 1.

Districts: means District No. 1 and District Nos. 2, 3 and 4, collectively.

End User: means any owner, or tenant of any owner, of any taxable improvement within the Districts who is intended to become burdened by the imposition of ad valorem property taxes subject to the Maximum Debt Mill Levy. By way of illustration, a resident homeowner, renter, commercial property owner, or commercial tenant is an End User. The business entity that constructs homes or commercial structures is not an End User.

External Financial Advisor: means a consultant that: (i) advises Colorado governmental entities on matters relating to the issuance of securities by Colorado governmental entities, including matters such as the pricing, sales and marketing of such securities and the procuring of bond ratings, credit enhancement and insurance in respect of such securities; (ii) shall be an underwriter, investment banker, or individual listed as a public finance advisor in the Bond Buyer's Municipal Market Place; and (iii) is not an officer or employee of the District and has not been otherwise engaged to provide services in connection with the transaction related to the applicable Debt.

Fee(s): means any fee imposed by the Districts for services, programs or facilities provided by the Districts, as described in Section V.A.11. below.

Financial Plan: means the combined Financial Plan of the Districts as described in Section VII which describes (i) how the Public Improvements are to be financed; (ii) how the Debt is expected to be incurred; and (iii) the estimated operating revenue derived from property taxes for the first budget year.

Inclusion Area Boundaries: means the boundaries of the area described in the Inclusion Area Boundary Map.

Inclusion Area Boundary Map: means the map attached hereto as **Exhibit C-2**, describing the property proposed for inclusion within one, but not any more than one, of the boundaries of the Districts.

Initial District Boundaries: means the boundaries of the area described in the Initial District Boundary Map.

Initial District Boundary Map: means the map attached hereto as **Exhibit C-1**, describing the District's initial boundaries.

Maximum Debt Mill Levy: means the maximum mill levy the District is permitted to impose for payment of Debt as set forth in Section VII.C below.

Maximum Debt Mill Levy Imposition Term: means the maximum term for imposition of a mill levy on a particular property developed for residential uses as set forth in Section VII.D below.

Project: means the development or property commonly referred to as Stafford Logistics Center (“SLC”).

Public Improvements: means a part or all of the improvements authorized to be planned, designed, acquired, constructed, installed, relocated, redeveloped and financed as generally described in the Special District Act, except as specifically limited in Section V below to serve the future taxpayers and inhabitants of the Service Area as determined by the Board of the District.

Regional Improvements: means Public Improvements and facilities that benefit the Service Area and which are to be financed pursuant to Section VI below.

Service Area: means the property within the Initial District Boundary Map and the Inclusion Area Boundary Map.

Service Plan: means this service plan for the District approved by City Council.

Service Plan Amendment: means an amendment to the Service Plan approved by City Council in accordance with the City’s ordinance and the applicable state law.

Special District Act: means Section 32-1-101, et seq., of the Colorado Revised Statutes, as amended from time to time.

State: means the State of Colorado.

Taxable Property: means real or personal property within the Service Area subject to ad valorem taxes imposed by the Districts.

III. BOUNDARIES

The area of the Initial District Boundaries includes approximately five/thousandths (.0005) acres and the total area proposed to be included in the Inclusion Area Boundaries is approximately three hundred forty-eight (348) acres. A legal description of the Initial District Boundaries and the Inclusion Area Boundaries is attached hereto as **Exhibit A**. A vicinity map is attached hereto as **Exhibit B**. A map of the Initial District Boundaries is attached hereto as **Exhibit C-1**, and a map of the Inclusion Area Boundaries is attached hereto as **Exhibit C2**. It is anticipated that the District’s boundaries may change from time to time as it undergoes inclusions and exclusions pursuant to Section 32-1-401, et seq., C.R.S., and Section 32-1-501, et seq., C.R.S., subject to the limitations set forth in Article V below.

IV. PROPOSED LAND USE/POPULATION PROJECTIONS/ASSESSED VALUATION

The Service Area consists of approximately three hundred forty-eight (348) acres of land. The current assessed valuation of the Service Area is \$0.00 for purposes of this Service Plan and, at build out, is expected to be sufficient to reasonably discharge the Debt under the Financial Plan. The population of the District at build-out is estimated to be approximately zero (0) people and twenty (20) commercial tenants.

Approval of this Service Plan by the City does not imply approval of the development of a specific area within the District, nor does it imply approval of the number of residential units or the total site/floor area of commercial or industrial buildings identified in this Service Plan or any of the exhibits attached thereto, unless the same is contained within an Approved Development Plan.

V. DESCRIPTION OF PROPOSED POWERS, IMPROVEMENTS AND SERVICES

A. Powers of the District and Service Plan Amendment.

The District shall have the power and authority to provide the Public Improvements and related operation and maintenance services within and without the boundaries of the District as such power and authority is described in the Special District Act, and other applicable statutes, common law and the Constitution, subject to the limitations set forth herein.

1. Operations and Maintenance Limitation. The purpose of the Districts is to plan for, design, acquire, construct, install, relocate, redevelop and finance the Public Improvements. The Districts shall dedicate the Public Improvements to the City or other appropriate jurisdiction or owners association in a manner consistent with the Approved Development Plan and other rules and regulations of the City and applicable provisions of the City Code. The Districts shall be authorized, but not obligated, to own, operate and maintain Public Improvements not otherwise required to be dedicated to the City or other public entity, including, but not limited to street improvements (including roads, curbs, gutters, culverts, sidewalks, bridges, parking facilities, paving, lighting, grading, landscaping, and other street improvements), traffic and safety controls, retaining walls, park and recreation improvements and facilities, trails, open space, landscaping, drainage improvements (including detention and retention ponds, trickle channels, and other drainage facilities), irrigation system improvements (including wells, pumps, storage facilities, and distribution facilities), and all necessary equipment and appurtenances incident thereto. Any Fee imposed by the Districts for access to such park and recreation improvements shall not result in Non-District Aurora residents paying a user fee that is greater than, or otherwise disproportionate to, similar fees and taxes paid by residents of the Districts. However, the Districts shall be entitled to impose an administrative Fee as necessary to cover additional expenses associated with Non-District Aurora residents to ensure that such costs are not the responsibility of Districts residents. All such Fees shall be based upon the Districts' determination that such Fees do not exceed reasonable annual market fees for users of such facilities. Notwithstanding the foregoing, all parks and trails owned by the Districts shall be open to the general public and Non-District Aurora residents, subject to the rules and regulations of the Districts as adopted from time to time. Trails which are interconnected with a city or regional trail system shall be open to the public free of charge and on the same basis as residents and owners of taxable property within the Districts.

2. Fire Protection Limitation. The District shall not be authorized to plan for, design, acquire, construct, install, relocate, redevelop, finance, operate or maintain fire protection facilities or services, unless such facilities and services are provided pursuant to an intergovernmental agreement with the City. The authority to plan for, design, acquire, construct, install, relocate, redevelop or finance fire hydrants and related improvements installed as part of the water system shall not be limited by this provision.

3. Television Relay and Translation Limitation. The District shall not be authorized to plan for, design, acquire, construct, install, relocate, redevelop, finance, operate or maintain television relay and translation facilities and services, other than for the installation of conduit as a part of a street construction project, unless such facilities and services are provided pursuant to an intergovernmental agreement with the City.

4. Golf Course Construction Limitation. Acknowledging that the City has financed public golf courses and desires to coordinate the construction of public golf courses in the City's boundaries, the District shall not be authorized to plan, design, acquire, construct, install, relocate, redevelop, finance, operate or maintain a golf course unless such activity is pursuant to an intergovernmental agreement with the City.

5. Construction Standards Limitation. The District will ensure that the Public Improvements are designed and constructed in accordance with the standards and specifications of the City and of other governmental entities having proper jurisdiction. The District will obtain the City's approval of civil engineering plans and will obtain applicable permits for construction and installation of Public Improvements prior to performing such work.

6. Privately Placed Debt Limitation. Prior to the issuance of any privately placed Debt, the District shall obtain the certification of an External Financial Advisor substantially as follows:

We are [I am] an External Financial Advisor within the meaning of the District's Service Plan.

We [I] certify that (1) the net effective interest rate (calculated as defined in Section 32-1-103(12), C.R.S.) to be borne by [insert the designation of the Debt] does not exceed a reasonable current [tax-exempt] [taxable] interest rate, using criteria deemed appropriate by us [me] and based upon our [my] analysis of comparable high yield securities; and (2) the structure of [insert designation of the Debt], including maturities and early redemption provisions, is reasonable considering the financial circumstances of the District.

7. Inclusion Limitation. The Districts shall not include within any of their boundaries any property outside the Service Area without the prior written consent of the City. The Districts shall not include within any of its boundaries any property inside the inclusion area boundaries without the prior written consent of the City except upon petition of the fee owner or owners of 100 percent of such property as provided in Section 32-1-401(1)(a), C.R.S.

8. Overlap Limitation. The boundaries of the Districts shall not overlap unless the aggregate mill levy for payment of Debt of the overlapping Districts will not at any time exceed the Maximum Debt Mill Levy of the Districts. Additionally, the Districts shall not consent to the organization of any other district organized under the Special District Act within the Service Area which will overlap the boundaries of the Districts unless the aggregate mill levy for payment of Debt of such proposed districts will not at any time exceed the Maximum Debt Mill Levy of the Districts.

9. Initial Debt Limitation. On or before the effective date of approval by the City of an Approved Development Plan, the District shall not: (a) issue any Debt; nor (b) impose a mill levy for the payment of Debt by direct imposition or by transfer of funds from the operating fund to the Debt service funds; nor (c) impose and collect any Fees used for the purpose of repayment of Debt.

10. Total Debt Issuance Limitation. The District shall not issue Debt in excess of one hundred fifty-six million Dollars (\$156,000,000.00).

11. Fee Limitation. Each of the Districts may impose and collect Fees as a source of revenue for repayment of debt, capital costs, and/or for operations and maintenance. No Fee related to the funding of costs of a capital nature shall be authorized to be imposed upon or collected from Taxable Property owned or occupied by an End User which has the effect, intentional or otherwise, of creating a capital cost payment obligation in any year on any Taxable Property owned or occupied by an End User. Notwithstanding any of the foregoing, the restrictions in this definition shall not apply to any Fee imposed upon or collected from Taxable Property for the purpose of funding operation and maintenance costs of the Districts.

12. Monies from Other Governmental Sources. The District shall not apply for or accept Conservation Trust Funds, Great Outdoors Colorado Funds, or other funds available from or through governmental or non-profit entities that the City is eligible to apply for, except pursuant to an intergovernmental agreement with the City. This Section shall not apply to specific ownership taxes which shall be distributed to and a revenue source for the District without any limitation.

13. Consolidation Limitation. The District shall not file a request with any Court to consolidate with another Title 32 district without the prior written consent of the City, unless such consolidation is with District No. 2, District No. 3 and/or District No. 4.

14. Bankruptcy Limitation. All of the limitations contained in this Service Plan, including, but not limited to, those pertaining to the Maximum Debt Mill Levy, Maximum Debt Mill Levy Imposition Term and the Fees have been established under the authority of the City to approve a Service Plan with conditions pursuant to Section 32-1-204.5, C.R.S. It is expressly intended that such limitations:

(a) Shall not be subject to set-aside for any reason or by any court of competent jurisdiction, absent a Service Plan Amendment; and

(b) Are, together with all other requirements of Colorado law, included in the “political or governmental powers” reserved to the State under the U.S. Bankruptcy Code (11 U.S.C.) Section 903, and are also included in the “regulatory or electoral approval necessary under applicable nonbankruptcy law” as required for confirmation of a Chapter 9 Bankruptcy Plan under Bankruptcy Code Section 943(b)(6).

Any Debt, issued with a pledge or which results in a pledge, that exceeds the Maximum Debt Mill Levy and the Maximum Debt Mill Levy Imposition Term, shall be deemed a material modification of this Service Plan pursuant to Section 32-1-207, C.R.S. and shall not be an

authorized issuance of Debt unless and until such material modification has been approved by the City as part of a Service Plan Amendment.

15. Service Plan Amendment Requirement. This Service Plan has been designed with sufficient flexibility to enable the District to provide required services and facilities under evolving circumstances without the need for numerous amendments. Actions of the District which violate the limitations set forth in V.A.1-14 above or in VII.B-G. shall be deemed to be material modifications to this Service Plan and the City shall be entitled to all remedies available under State and local law to enjoin such actions of the District.

B. Preliminary Engineering Survey.

The District shall have authority to provide for the planning, design, acquisition, construction, installation, relocation, redevelopment, maintenance, and financing of the Public Improvements within and without the boundaries of the District, to be more specifically defined in an Approved Development Plan. An estimate of the costs of the Public Improvements which may be planned for, designed, acquired, constructed, installed, relocated, redeveloped, maintained or financed was prepared based upon a preliminary engineering survey and estimates derived from the zoning on the property in the Service Area and is approximately fifty-two million Dollars (\$52,000,000.00).

All of the Public Improvements will be designed in such a way as to assure that the Public Improvements standards will be compatible with those of the City and shall be in accordance with the requirements of the Approved Development Plan. All construction cost estimates are based on the assumption that construction conforms to applicable local, State or Federal requirements.

C. Multiple District Structure.

It is anticipated that the Districts, collectively, will undertake the financing and construction of the improvements contemplated herein. Specifically, the Districts shall enter into an Intergovernmental Cost Sharing and Recovery Agreement which shall govern the relationships between and among the Districts with respect to the financing, construction and operation of the improvements contemplated herein. The District will establish a mechanism whereby any one or more of the Districts may separately or cooperatively fund, construct, install and operate the improvements.

VI. REGIONAL IMPROVEMENTS

The District shall be authorized to provide for the planning, design, acquisition, construction, installation, relocation and/or redevelopment and a contribution to the funding of the Regional Improvements and fund the administration and overhead costs related to the provisions of the Regional Improvements incurred as a result of participation in the alternatives set forth in Section VI.A, B or C below.

The District shall impose the ARI Mill Levy and shall convey it as follows:

A. If the District has executed an ARI Authority Establishment Agreement and the City has been offered the opportunity to execute an ARI Authority Establishment Agreement, the terms of which provide for the City to appoint no less than thirty percent (30%) and no more than forty-nine percent (49%) of the board members who will serve as the board of directors of the ARI Authority to be established by such ARI Authority Establishment Agreement, regardless as to whether the City approves the execution of such ARI Authority Establishment Agreement, the revenue from the ARI Mill Levy shall be conveyed to the ARI Authority for the planning, designing, constructing, installing, acquiring, relocating, redeveloping or financing of the Regional Improvements in the ARI Master Plan and for the operations of such ARI Authority; or

B. If the City and the District have executed an intergovernmental agreement then the revenue from the ARI Mill Levy shall be conveyed to the City for use in planning, designing, constructing, installing, acquiring, relocating, redeveloping or financing of the Regional Improvements which benefit the service users and taxpayers of the District in accordance with such agreement; or

C. If neither Section VI.A nor VI.B above is applicable then the revenue shall be conveyed to the City and (i) the City shall place in a special account all revenues received from the ARI Mill Levy imposed in the Service Area under this Section VI and shall not expend such revenue until an intergovernmental agreement is executed between the District establishing the terms and conditions for the provision of the Regional Improvements; and (ii) if the intergovernmental agreement is not executed within two (2) years from the date of the approval of the Service Plan by the City and neither Section VI.A nor VI.B above have occurred within two (2) years from the date of the approval of the Service Plan by the City, then the revenue from the ARI Mill Levy shall be conveyed to the City for use by the City in the planning, designing, constructing, installing, acquiring, relocating, redeveloping or financing of the Regional Improvements which benefit the service users or taxpayers of the District as prioritized and determined by the City.

As set forth in the definition of the ARI Mill Levy, the District may, pursuant to any intergovernmental agreement with the City, extend the terms for application of the ARI Mill Levy beyond the years set forth in Sections VI.A and VI. B above. The Maximum Mill Levy Imposition Term shall include the terms and any extension of such terms, as set forth in Sections A, B and C of the definition of the ARI Mill Levy.

The Regional Improvements shall be limited to the provision of the planning, design, acquisition, construction, installation, relocation and/or redevelopment of street and transportation related improvements as defined in the Special District Act and the administration and overhead costs incurred as a result of participation in the alternative set forth in Section VI.A, B or C set forth above, unless the City has agreed otherwise in writing; provided, however in no event shall the Regional Improvements include water or sanitary sewer improvements unless such improvements are necessary as a part of completing street and transportation related improvements. The District shall cease to be obligated to impose, collect and convey to the City the revenue from the ARI Mill Levy described in this Section VI at such time as the area within the District's boundaries is included within a different district organized under the Special District Act, or a General Improvement District organized under Section 31-25-601, et seq.,

C.R.S., or Business Improvement District organized under Section 31-25-1201, et seq., C.R.S., which other district has been organized to fund a part or all of the Regional Improvements.

The District shall have the authority to issue Debt for the Regional Improvements, in an amount not to exceed fifty-two million Dollars (\$52,000,000.00) pursuant to agreements as described in VI.A, B or C above.

VII. FINANCIAL PLAN

A. General.

The District shall be authorized to provide for the planning, design, acquisition, construction, installation, relocation and/or redevelopment of the Public Improvements from its revenues and by and through the proceeds of Debt to be issued by the District. The Financial Plan for the District shall be to issue such Debt as the District can reasonably pay within the Maximum Debt Mill Levy Imposition Term from revenues derived from the Maximum Debt Mill Levy and other legally available revenues. The total Debt that the District shall be permitted to issue shall not exceed one hundred fifty-six million Dollars (\$156,000,000.00) and shall be permitted to be issued on a schedule and in such year or years as the District determine shall meet the needs of the Financial Plan referenced above and phased to serve development as it occurs. All bonds and other Debt issued by the District may be payable from any and all legally available revenues of the District, including general ad valorem taxes and Fees to be imposed upon all Taxable Property within the District. The District will also rely upon various other revenue sources authorized by law. These will include the power to assess Fees, rates, tolls, penalties, or charges as provided in Section 32-1-1001(1), C.R.S., as amended from time to time.

B. Maximum Voted Interest Rate and Maximum Underwriting Discount.

The interest rate on any Debt is expected to be the market rate at the time the Debt is issued. In the event of a default, the proposed maximum interest rate on any Debt is not expected to exceed eighteen percent (18%). The proposed maximum underwriting discount will be five percent (5%). Debt, when issued, will comply with all relevant requirements of this Service Plan, State law and Federal law as then applicable to the issuance of public securities.

C. Maximum Debt Mill Levy.

The “Maximum Debt Mill Levy” shall be the maximum mill levy the District is permitted to impose upon the taxable property within the District for payment of Debt, and shall be determined as follows:

1. For the portion of any aggregate District’s Debt which exceeds fifty percent (50%) of the District’s assessed valuation, the Maximum Debt Mill Levy for such portion of Debt shall be fifty (50) mills less the number of mills necessary to pay unlimited mill levy Debt described in Section VII.C.2 below; provided that if, on or after January 1, 2004, there are changes in the method of calculating assessed valuation or any constitutionally mandated tax credit, cut or abatement; the mill levy limitation applicable to such Debt may be increased or decreased to reflect such changes, such increases or decreases to be determined by the Board in

good faith (such determination to be binding and final) so that to the extent possible, the actual tax revenues generated by the mill levy, as adjusted for changes occurring after January 1, 2004, are neither diminished nor enhanced as a result of such changes. For purposes of the foregoing, a change in the ratio of actual valuation shall be deemed to be a change in the method of calculating assessed valuation.

2. For the portion of any aggregate District's Debt which is equal to or less than fifty percent (50%) of the District's assessed valuation, either on the date of issuance or at any time thereafter, the mill levy to be imposed to repay such portion of Debt shall not be subject to the Maximum Debt Mill Levy and, as a result, the mill levy may be such amount as is necessary to pay the Debt service on such Debt, without limitation of rate.

3. For purposes of the foregoing, once Debt has been determined to be within Section VII.C.2 above, so that the District is entitled to pledge to its payment an unlimited ad valorem mill levy, the District may provide that such Debt shall remain secured by such unlimited mill levy, notwithstanding any subsequent change in the District's Debt to assessed ratio. All Debt issued by the District must be issued in compliance with the requirements of Section 32-1-1101, C.R.S. and all other requirements of State law.

To the extent that the District is composed of or subsequently organized into one or more subdistricts as permitted under Section 32-1-1101, C.R.S., the term "District" as used herein shall be deemed to refer to the District and to each such subdistrict separately, so that each of the subdistricts shall be treated as a separate, independent district for purposes of the application of this definition.

D. Maximum Debt Mill Levy Imposition Term.

The District shall have the authority to impose the ARI Mill Levy for the terms as set forth in Section VI. Other than the ARI Mill Levy, the District shall not impose a levy for repayment of any and all Debt (or use the proceeds of any mill levy for repayment of Debt) on any single property developed for residential uses which exceeds forty (40) years after the year of the initial imposition of such mill levy unless a majority of the Board of Directors of the District are residents of the District and have voted in favor of a refunding of a part or all of the Debt and such refunding will result in a net present value savings as set forth in Section 11-56-101, C.R.S.; et seq.

E. Debt Repayment Sources.

The District may impose a mill levy on taxable property within its boundaries as a primary source of revenue for repayment of debt service and for operations and maintenance. The District may also rely upon various other revenue sources authorized by law. At the District's discretion, these may include the power to assess fees, rates, tolls, penalties, or charges as provided in Section 32-1-1001(1), C.R.S., as amended from time to time. In no event shall the debt service mill levy in the District exceed the Maximum Debt Mill Levy or, for residential property within the District, the Maximum Debt Mill Levy Imposition Term, except pursuant to an intergovernmental agreement between the District and the City for Regional Improvements.

F. Debt Instrument Disclosure Requirement.

In the text of each Bond and any other instrument representing and constituting Debt, the District shall set forth a statement in substantially the following form:

By acceptance of this instrument, the owner of this Bond agrees and consents to all of the limitations in respect of the payment of the principal of and interest on this Bond contained herein, in the resolution of the District authorizing the issuance of this Bond and in the Service Plan for creation of the District.

Similar language describing the limitations in respect of the payment of the principal of and interest on Debt set forth in this Service Plan shall be included in any document used for the offering of the Debt for sale to persons, including, but not limited to, a developer of property within the boundaries of the District.

G. Security for Debt.

The District shall not pledge any revenue or property of the City as security for the indebtedness set forth in this Service Plan. Approval of this Service Plan shall not be construed as a guarantee by the City of payment of any of the District's obligations; nor shall anything in the Service Plan be construed so as to create any responsibility or liability on the part of the City in the event of default by the District in the payment of any such obligation.

H. TABOR Compliance.

The District will comply with the provisions of TABOR. In the discretion of the Board, the District may set up other qualifying entities to manage, fund, construct and operate facilities, services, and programs. To the extent allowed by law, any entity created by the District will remain under the control of the District's Board.

I. District's Operating Costs.

The estimated cost of acquiring land, engineering services, legal services and administrative services, together with the estimated costs of the District's organization and initial operations, are anticipated to be fifty thousand Dollars (\$50,000.00), which will be eligible for reimbursement from Debt proceeds.

In addition to the capital costs of the Public Improvements, the District will require operating funds for administration and to plan and cause the Public Improvements to be constructed and maintained. The first year's operating budget is estimated to be fifty thousand Dollars (\$50,000.00) which is anticipated to be derived from property taxes and other revenues.

The Maximum Debt Mill Levy for the repayment of Debt shall not apply to the District's ability to increase its mill levy as necessary for provision of operation and maintenance services to its taxpayers and service users.

VIII. ANNUAL REPORT

A. General.

The District shall be responsible for submitting an annual report to the Manager of the Office of Development Assistance of the City Manager's Office no later than August 1st of each year following the year in which the Order and Decree creating the District has been issued.

B. Reporting of Significant Events.

The annual report shall include information as to any of the following:

1. Boundary changes made or proposed to the District's boundary as of December 31 of the prior year.
2. Intergovernmental Agreements with other governmental entities, either entered into or proposed as of December 31 of the prior year.
3. Copies of the District's rules and regulations, if any as of December 31 of the prior year.
4. A summary of any litigation which involves the District Public Improvements as of December 31 of the prior year.
5. Status of the District's construction of the Public Improvements as of December 31 of the prior year.
6. A list of all facilities and improvements constructed by the District that have been dedicated to and accepted by the City as of December 31 of the prior year.
7. The assessed valuation of the District for the current year.
8. Current year budget including a description of the Public Improvements to be constructed in such year.
9. Audit of the District's financial statements, for the year ending December 31 of the previous year, prepared in accordance with generally accepted accounting principles or audit exemption, if applicable.
10. Notice of any uncured events of default by the District, which continue beyond a ninety (90) day period, under any Debt instrument.
11. Any inability of the District to pay its obligations as they come due, in accordance with the terms of such obligations, which continue beyond a ninety (90) day period.

IX. DISSOLUTION

Upon an independent determination of the City Council that the purposes for which the District was created have been accomplished, the District agrees to file petitions in the appropriate District Court for dissolution, pursuant to the applicable State statutes. In no event shall a dissolution occur until the District has provided for the payment or discharge of all of

their outstanding indebtedness and other financial obligations as required pursuant to State statutes.

X. DISCLOSURE TO PURCHASERS

The District will use reasonable efforts to assure that all developers of the property located within the District provide written notice to all purchasers of property in the District regarding the Maximum Debt Mill Levy, as well as a general description of the District's authority to impose and collect rates, Fees, tolls and charges. The form of notice shall be filed with the City prior to the initial issuance of the Debt of the District imposing the mill levy which is the subject of the Maximum Debt Mill Levy.

XI. INTERGOVERNMENTAL AGREEMENT

The form of the intergovernmental agreement required by the City Code, relating to the limitations imposed on the District's activities, is attached hereto as **Exhibit D**. The District shall approve the intergovernmental agreement in the form attached as **Exhibit D** at its first Board meeting after its organizational election. Failure of the District to execute the intergovernmental agreement as required herein shall constitute a material modification and shall require a Service Plan Amendment. The City Council shall approve the intergovernmental agreement in the form attached as **Exhibit D** at the public hearing approving the Service Plan.

XII. CONCLUSION

It is submitted that this Service Plan for the District, as required by Section 32-1-203(2), C.R.S., and Section 122-35 of the City Code, establishes that:

1. There is sufficient existing and projected need for organized service in the area to be serviced by the District;
2. The existing service in the area to be served by the District is inadequate for present and projected needs;
3. The District is capable of providing economical and sufficient service to the area within its proposed boundaries; and
4. The area to be included in the District does have, and will have, the financial ability to discharge the proposed indebtedness on a reasonable basis.
5. Adequate service is not, and will not be, available to the area through the City or county or other existing municipal or quasi-municipal corporations, including existing special districts, within a reasonable time and on a comparable basis.
6. The facility and service standards of the District are compatible with the facility and service standards of the City within which the special district is to be located and each municipality which is an interested party under Section 32-1-204(1), C.R.S.

7. The proposal is in substantial compliance with a comprehensive plan adopted pursuant to the City Code.

8. The proposal is in compliance with any duly adopted City, regional or state long-range water quality management plan for the area.

9. The creation of the District is in the best interests of the area proposed to be served.

Respectfully submitted this ____ day of June 2019.

By: _____
McGeady Becher P.C., District Counsel

EXHIBIT A
Legal Descriptions

EXHIBIT A

LEGAL DESCRIPTION

A PARCEL OF LAND BEING A PART OF THAT PROPERTY DESCRIBED AT RECEPTION NO. D4010404 OF THE RECORDS OF THE ARAPAHOE COUNTY CLERK AND RECORDER SITUATED IN THE WEST HALF OF THE NORTHWEST QUARTER OF SECTION 2, TOWNSHIP 4 SOUTH, RANGE 66 WEST OF THE 6TH PRINCIPAL MERIDIAN, CITY OF AURORA, COUNTY OF ARAPAHOE, STATE OF COLORADO MORE PARTICULARLY DESCRIBED AS FOLLOWS:

COMMENCING AT THE NORTH QUARTER CORNER OF SECTION 2, AND CONSIDERING THE NORTHERLY LINE OF THE NORTHEAST QUARTER OF SECTION 2 TO BEAR NORTH 89°26'22" EAST, WITH ALL BEARINGS HEREON RELATIVE THERETO;

THENCE SOUTH 86°55'26" WEST A DISTANCE OF 1.665.27 FEET TO THE NORTHWEST CORNER OF SAID PARCEL DESCRIBED AT RECEPTION NO. D4010404;
 THENCE SOUTH 00°33'49" EAST ALONG THE WESTERLY LINE OF SAID PARCEL A DISTANCE OF 50.00 FEET TO THE **POINT OF BEGINNING**;

THENCE NORTH 89°26'11" EAST A DISTANCE OF 20.00 FEET;
 THENCE SOUTH 00°33'49" EAST A DISTANCE OF 10.00 FEET;
 THENCE SOUTH 89°26'11" WEST A DISTANCE OF 20.00 FEET TO SAID WESTERLY LINE;
 THENCE NORTH 00°33'49" WEST ALONG SAID WESTERLY LINE A DISTANCE OF 10.00 FEET TO THE **POINT OF BEGINNING**;

SAID PARCEL CONTAINS AN AREA OF 200 SQUARE FEET, OR 0.005 ACRES, MORE OR LESS.

THE LINEAL DISTANCE UNIT USED IN THE PREPARATION OF THIS LEGAL DESCRIPTION IS THE UNITED STATES SURVEY FOOT. THE UNITED STATES DEPARTMENT OF COMMERCE, NATIONAL INSTITUTE OF STANDARDS AND TECHNOLOGY DEFINES THE UNITED STATES SURVEY FOOT AS 1200/3937 METERS.

I, THOMAS D. STAAB, A SURVEYOR LICENSED IN THE STATE OF COLORADO, DO HEREBY CERTIFY THAT THE ABOVE LEGAL DESCRIPTION AND ATTACHED EXHIBIT WERE PREPARED BY ME OR UNDER MY DIRECT SUPERVISION AND CHECKING, IS BASED ON MY KNOWLEDGE, INFORMATION AND BELIEF, AND IS IN ACCORDANCE WITH APPLICABLE STANDARDS OF PRACTICE, AND DOES NOT REPRESENT A GUARANTY OR WARRANTY, EITHER EXPRESSED OR IMPLIED.

THOMAS D. STAAB, P.L.S. 25965
 FOR AND ON BEHALF OF WARE MALCOMB
 990 SOUTH BROADWAY, SUITE 230
 DENVER, COLORADO 80209
 P 303.561.3333



990 south broadway suite 230 denver, co 80209 p 303.561.3333 waremalcomb.com CIVIL ENGINEERING & SURVEYING		PROJECT NAME: STAFFORD			SHEET
		JOB NO.: DCS18-4121	DATE : 05/29/2019		1 OF 2
		DRAWN: ANM	PA/PM: TS	SCALE: N/A	

EXHIBIT A

LEGAL DESCRIPTION

A PARCEL OF LAND SITUATED IN SECTION 2, TOWNSHIP 4 SOUTH, RANGE 66 WEST OF THE 6TH PRINCIPAL MERIDIAN, CITY OF AURORA, COUNTY OF ARAPAHOE, STATE OF COLORADO MORE PARTICULARLY DESCRIBED AS FOLLOWS:

COMMENCING AT THE NORTH QUARTER CORNER OF SECTION 2, AND CONSIDERING THE NORTHERLY LINE OF THE NORTHEAST QUARTER OF SECTION 2 TO BEAR NORTH 89°26'22" EAST, WITH ALL BEARINGS HEREON RELATIVE THERETO;

THENCE SOUTH 00°33'38" EAST A DISTANCE OF 73.00 FEET TO A POINT ON THE SOUTHERLY RIGHT-OF-WAY LINE OF EAST COLFAX AVENUE AND THE **POINT OF BEGINNING**;

THENCE ALONG SAID SOUTHERLY RIGHT-OF-WAY LINE THE FOLLOWING FIVE (5) COURSES:

1. NORTH 89°26'22" EAST A DISTANCE OF 1,337.41 FEET;
2. SOUTH 70°33'38" EAST A DISTANCE OF 204.70 FEET;
3. NORTH 89°26'22" EAST A DISTANCE OF 700.00 FEET;
4. NORTH 84°25'32" EAST A DISTANCE OF 206.38 FEET;
5. NORTH 89°26'51" EAST A DISTANCE OF 177.92 FEET TO A POINT ON THE WESTERLY RIGHT-OF-WAY LINE OF NORTH PICADILLY ROAD;

THENCE SOUTH 00°27'45" EAST ALONG SAID WESTERLY RIGHT-OF-WAY LINE A DISTANCE OF 2,528.80 FEET TO A POINT ON THE SOUTHERLY LINE OF THE NORTHEAST QUARTER OF SAID SECTION 2;

THENCE SOUTH 89°40'54" WEST ALONG SAID SOUTHERLY LINE A DISTANCE OF 2,613.91 FEET TO THE CENTER OF SAID SECTION 2;

THENCE SOUTH 00°29'15" EAST ALONG THE EASTERLY LINE OF THE SOUTHWEST QUARTER OF SECTION 2 A DISTANCE OF 2,514.06 FEET TO A POINT ON THE NORTHERLY RIGHT-OF-WAY LINE OF EAST 6TH AVENUE;

THENCE ALONG SAID NORTHERLY RIGHT-OF-WAY LINE THE FOLLOWING THREE (3) COURSES:

1. NORTH 69°10'24" WEST A DISTANCE OF 580.04 FEET TO A POINT OF CURVATURE;
2. ALONG A CURVE TO THE LEFT HAVING A CENTRAL ANGLE OF 35°49'46", A RADIUS OF 1,027.00 FEET, AN ARC LENGTH OF 642.22 FEET AND A CHORD THAT BEARS NORTH 87°05'17" WEST A DISTANCE OF 631.81 FEET;
3. SOUTH 74°59'50" WEST A DISTANCE OF 155.77 FEET TO A POINT ON THE WESTERLY LINE OF THE EAST HALF OF THE SOUTHWEST QUARTER OF SAID SECTION 2;

THENCE NORTH 00°28'27" WEST ALONG SAID WESTERLY LINE A DISTANCE OF 2,303.95 FEET TO THE CENTER-WEST 1/16 CORNER OF SAID SECTION 2;

THENCE SOUTH 89°28'31" WEST ALONG THE SOUTHERLY LINE OF THE WEST HALF OF THE NORTHWEST QUARTER OF SAID SECTION 2 A DISTANCE OF 1,321.32 FEET TO THE WEST QUARTER CORNER OF SAID SECTION 2;



990 south broadway suite 230 denver, co 80209 p 303.561.3333 waremalcomb.com WARE MALCOMB CIVIL ENGINEERING & SURVEYING		PROJECT NAME: STAFFORD			SHEET
		JOB NO.: DCS18-4121	DATE : 05/29/2019		
		DRAWN: ANM	PA/PM: TS	SCALE: N/A	

EXHIBIT A

LEGAL DESCRIPTION

THENCE ALONG THE WESTERLY LINE OF THE NORTHWEST CORNER OF SAID SECTION 2 THE FOLLOWING TWO (2) COURSES:

1. NORTH 00°28'30" WEST A DISTANCE OF 657.63 FEET;
2. NORTH 00°28'32" WEST A DISTANCE OF 503.31 FEET;

THENCE NORTH 89°26'11" EAST A DISTANCE OF 982.26 FEET;
 THENCE NORTH 00°33'49" WEST A DISTANCE OF 1,407.00 FEET TO A POINT ON SAID SOUTHERLY RIGHT-OF-WAY LINE OF EAST COLFAX AVENUE;
 THENCE NORTH 89°26'11" EAST ALONG SAID SOUTHERLY RIGHT-OF-WAY LINE A DISTANCE OF 1,663.67 FEET TO THE **POINT OF BEGINNING**;

SAID PARCEL CONTAINS AN AREA OF 15,127,429 SQUARE FEET, OR 347.278 ACRES, MORE OR LESS.

THE LINEAL DISTANCE UNIT USED IN THE PREPARATION OF THIS LEGAL DESCRIPTION IS THE UNITED STATES SURVEY FOOT. THE UNITED STATES DEPARTMENT OF COMMERCE, NATIONAL INSTITUTE OF STANDARDS AND TECHNOLOGY DEFINES THE UNITED STATES SURVEY FOOT AS 1200/3937 METERS.

I, THOMAS D. STAAB, A SURVEYOR LICENSED IN THE STATE OF COLORADO, DO HEREBY CERTIFY THAT THE ABOVE LEGAL DESCRIPTION AND ATTACHED EXHIBIT WERE PREPARED BY ME OR UNDER MY DIRECT SUPERVISION AND CHECKING, IS BASED ON MY KNOWLEDGE, INFORMATION AND BELIEF, AND IS IN ACCORDANCE WITH APPLICABLE STANDARDS OF PRACTICE, AND DOES NOT REPRESENT A GUARANTY OR WARRANTY, EITHER EXPRESSED OR IMPLIED.

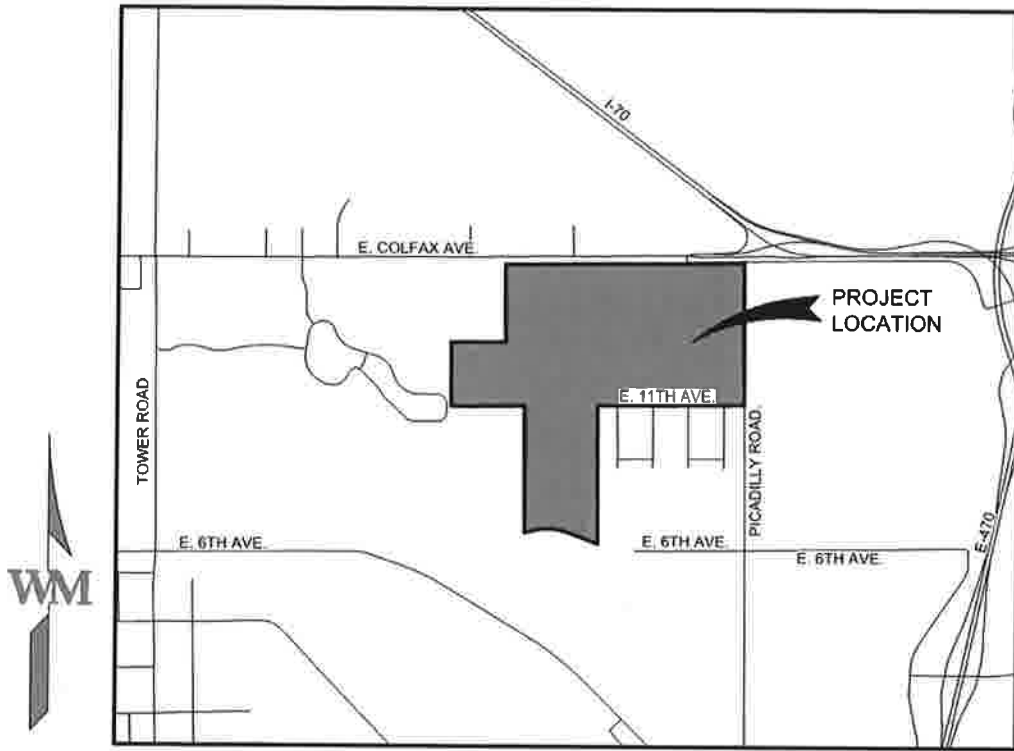
THOMAS D. STAAB, P.L.S. 25965
 FOR AND ON BEHALF OF WARE MALCOMB
 990 SOUTH BROADWAY, SUITE 230
 DENVER, COLORADO 80209
 P 303.561.3333



990 south broadway suite 230 denver, co 80209 p 303.561.3333 waremalcomb.com WM WARE MALCOMB CIVIL ENGINEERING & SURVEYING	PROJECT NAME: STAFFORD			SHEET 2 OF 3
	JOB NO.: DCS18-4121	DATE : 05/29/2019		
	DRAWN: ANM	PA/PM: TS	SCALE: N/A	

EXHIBIT B
Aurora Vicinity Map

EXHIBIT B



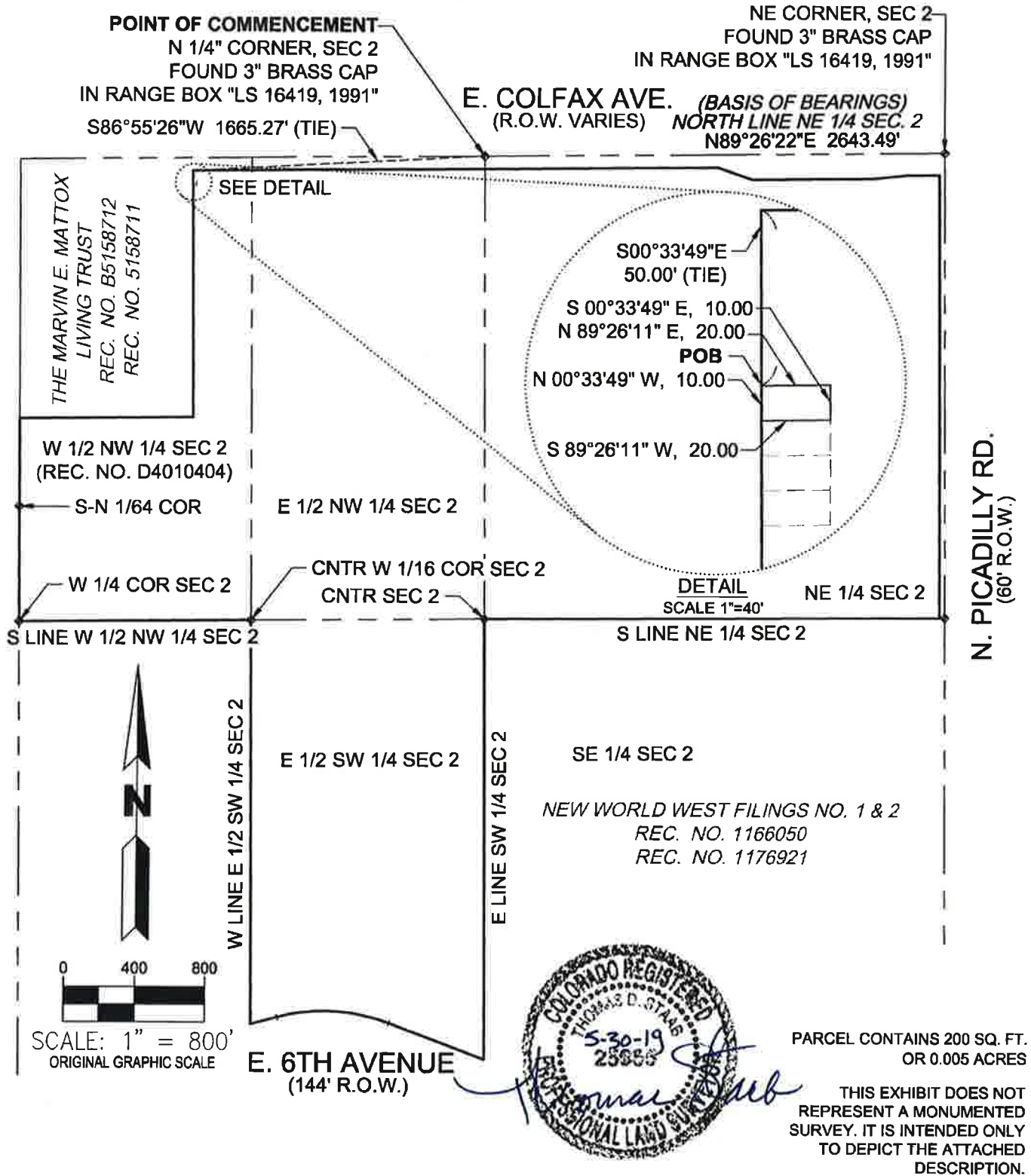
VICINITY MAP

1" = 2000'

EXHIBIT C-1

Initial District Boundary Map

EXHIBIT C

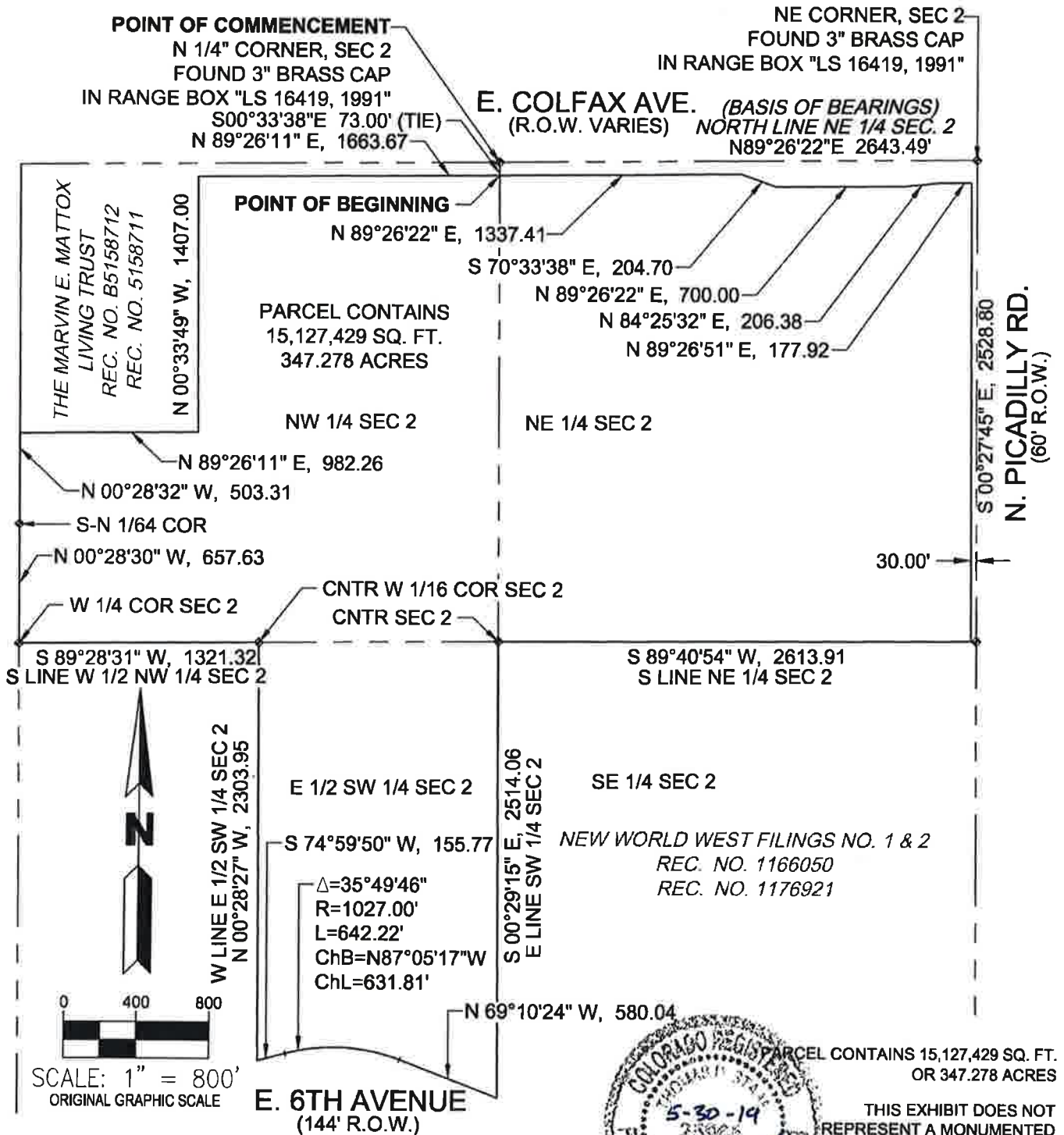


990 south broadway suite 230 denver, co 80209 p 303.561.3333 waremalcomb.com CIVIL ENGINEERING & SURVEYING		PROJECT NAME: STAFFORD		SHEET
		JOB NO.: DCS18-4121	DATE : 05/29/2019	2 OF 2
		DRAWN: ANM	PA/PM: TS	

EXHIBIT C-2

Inclusion Area Boundary Map

EXHIBIT C



THIS EXHIBIT DOES NOT REPRESENT A MONUMENTED SURVEY. IT IS INTENDED ONLY TO DEPICT THE ATTACHED DESCRIPTION.

990 south broadway suite 230 denver, co 80209 p 303.561.3333 waremalcomb.com CIVIL ENGINEERING & SURVEYING		PROJECT NAME: STAFFORD			SHEET
		JOB NO.: DCS18-4121	DATE : 05/29/2019		
		DRAWN: ANM	PA/PM: TS	SCALE: N/A	

EXHIBIT D

Intergovernmental Agreement between the District and Aurora

INTERGOVERNMENTAL AGREEMENT BETWEEN
THE CITY OF AURORA, COLORADO
AND
SLC METROPOLITAN DISTRICT NO. 1

THIS AGREEMENT is made and entered into as of this ____ day of _____, _____, by and between the **CITY OF AURORA**, a home-rule municipal corporation of the State of Colorado (“**City**”), and **SLC METROPOLITAN DISTRICT NO. 1**, a quasi-municipal corporation and political subdivision of the State of Colorado (the “**District**”). The City and the District are collectively referred to as the Parties.

RECITALS

WHEREAS, the District was organized to provide those services and to exercise powers as are more specifically set forth in the District’s Service Plan approved by the City on _____ (“**Service Plan**”); and

WHEREAS, the Service Plan makes reference to the execution of an intergovernmental agreement between the City and the District, as required by the Aurora City Code; and

WHEREAS, the City and the District have determined it to be in the best interests of their respective taxpayers, residents and property owners to enter into this Intergovernmental Agreement (“**Agreement**”).

NOW, THEREFORE, in consideration of the covenants and mutual agreements herein contained, and for other good and valuable consideration, the receipt and sufficiency of which are hereby acknowledged, the Parties hereto agree as follows:

COVENANTS AND AGREEMENTS

1. Operations and Maintenance. The Districts shall dedicate the Public Improvements (as defined in the Service Plan) to the City or other appropriate jurisdiction or owners association in a manner consistent with the Approved Development Plan and other rules and regulations of the City and applicable provisions of the City Code. The Districts shall be authorized, but not obligated, to own, operate and maintain Public Improvements not otherwise required to be dedicated to the City or other public entity, including, but not limited to street improvements (including roads, curbs, gutters, culverts, sidewalks, bridges, parking facilities, paving, lighting, grading, landscaping, and other street improvements), traffic and safety controls, retaining walls, park and recreation improvements and facilities, trails, open space, landscaping, drainage improvements (including detention and retention ponds, trickle channels, and other drainage facilities), irrigation system improvements (including wells, pumps, storage facilities, and distribution facilities), and all necessary equipment and appurtenances incident thereto.

Any Fee imposed by the District for access to such park and recreation improvements shall not result in Non-District City residents paying a user fee that is greater than, or otherwise disproportionate to, similar fees and taxes paid by residents of the District.

However, the District shall be entitled to impose an administrative fee as necessary to cover additional expenses associated with Non-District City residents to ensure that such costs are not the responsibility of District residents. All such Fees shall be based upon the District's determination that such Fees do not exceed reasonable annual market fee for users of such facilities. Notwithstanding the foregoing, all parks and trails owned by the Districts shall be open to the general public and Non-District City residents, subject to the rules and regulations of the Districts as adopted from time to time. Trails which are interconnected with a city or regional trail system shall be open to the public free of charge and on the same basis as residents and owners of taxable property within the Districts.

2. Fire Protection. The District shall not be authorized to plan for, design, acquire, construct, install, relocate, redevelop, finance, operate or maintain fire protection facilities or services, unless such facilities and services are provided pursuant to an intergovernmental agreement with the City. The authority to plan for, design, acquire, construct, install, relocate, redevelop or finance fire hydrants and related improvements installed as part of the water system shall not be limited by this provision.

3. Television Relay and Translation. The District shall not be authorized to plan for, design, acquire, construct, install, relocate, redevelop, finance, operate or maintain television relay and translation facilities and services, other than for the installation of conduit as a part of a street construction project, unless such facilities and services are provided pursuant to an intergovernmental agreement with the City.

4. Golf Course Construction. The District shall not be authorized to plan, design, acquire, construct, install, relocate, redevelop, finance, operate or maintain a golf course unless such activity is pursuant to an intergovernmental agreement with the City.

5. Construction Standards. The District will ensure that the Public Improvements are designed and constructed in accordance with the standards and specifications of the City and of other governmental entities having proper jurisdiction and of those special districts that qualify as "interested parties" under Section 32-1-204(1), C.R.S., as applicable. The District will obtain the City's approval of civil engineering plans and will obtain applicable permits for construction and installation of Public Improvements prior to performing such work.

6. Issuance of Privately Placed Debt. Prior to the issuance of any privately placed Debt, the District shall obtain the certification of an External Financial Advisor substantially as follows:

We are [I am] an External Financial Advisor within the meaning of the District's Service Plan.

We [I] certify that (1) the net effective interest rate (calculated as defined in Section 32-1-103(12), C.R.S.) to be borne by [insert the designation of the Debt] does not exceed a reasonable current [tax-exempt] [taxable] interest rate, using criteria deemed appropriate by us [me] and based upon our [my] analysis of comparable high yield securities; and (2) the structure of [insert designation of the

Debt], including maturities and early redemption provisions, is reasonable considering the financial circumstances of the District.

7. Inclusion Limitation. The Districts shall not include within any of their boundaries any property outside the Service Area without the prior written consent of the City. The Districts shall not include within any of its boundaries any property inside the inclusion area boundaries without the prior written consent of the City except upon petition of the fee owner or owners of 100 percent of such property as provided in Section 32-1-401(1)(a), C.R.S.

8. Overlap Limitation. The boundaries of the Districts shall not overlap unless the aggregate mill levy for payment of Debt of the overlapping Districts will not at any time exceed the Maximum Debt Mill Levy of the Districts. Additionally, the Districts shall not consent to the organization of any other district organized under the Special District Act within the Service Area which will overlap the boundaries of the Districts unless the aggregate mill levy for payment of Debt of such proposed districts will not at any time exceed the Maximum Debt Mill Levy of the Districts.

9. Initial Debt. On or before the effective date of approval by the City of an Approved Development Plan (as defined in the Service Plan), the District shall not: (a) issue any Debt; nor (b) impose a mill levy for the payment of Debt by direct imposition or by transfer of funds from the operating fund to the Debt service funds; nor (c) impose and collect any fees used for the purpose of repayment of Debt.

10. Total Debt Issuance. The Districts shall not issue Debt in excess of one hundred fifty-six million Dollars (\$156,000,000.00).

11. Fee Limitation. Each of the Districts may impose and collect Fees as a source of revenue for repayment of debt, capital costs, and/or for operations and maintenance. No Fee related to the funding of costs of a capital nature shall be authorized to be imposed upon or collected from Taxable Property owned or occupied by an End User which has the effect, intentional or otherwise, of creating a capital cost payment obligation in any year on any Taxable Property owned or occupied by an End User. Notwithstanding any of the foregoing, the restrictions in this definition shall not apply to any Fee imposed upon or collected from Taxable Property for the purpose of funding operation and maintenance costs of the Districts.

12. Debt Issuance Limitation. The District shall not be authorized to incur any indebtedness until such time as the District has approved and executed the IGA and approved the imposition of the Aurora Regional Improvement Mill Levy (as defined in the Service Plan) upon all taxable property located within the boundaries of the District.

13. Monies from Other Governmental Sources. The District shall not apply for or accept Conservation Trust Funds, Great Outdoors Colorado Funds, or other funds available from or through governmental or non-profit entities that the City is eligible to apply for, except pursuant to an intergovernmental agreement with the City. This Section shall not apply to specific ownership taxes which shall be distributed to and a revenue source for the District without any limitation.

14. Consolidation. The District shall not file a request with any Court to consolidate with another Title 32 district without the prior written consent of the City, unless such consolidation is with District No. 2, District No. 3 and/or District No. 4.

15. Bankruptcy. All of the limitations contained in this Service Plan, including, but not limited to, those pertaining to the Maximum Debt Mill Levy and the Maximum Debt Mill Levy Imposition Term have been established under the authority of the City to approve a Service Plan with conditions pursuant to Section 32-1-204.5, C.R.S. It is expressly intended that such limitations:

(a) Shall not be subject to set-aside for any reason or by any court of competent jurisdiction, absent a Service Plan Amendment; and

(b) Are, together with all other requirements of Colorado law, included in the “political or governmental powers” reserved to the State under the U.S. Bankruptcy Code (11 U.S.C.) Section 903, and are also included in the “regulatory or electoral approval necessary under applicable nonbankruptcy law” as required for confirmation of a Chapter 9 Bankruptcy Plan under Bankruptcy Code Section 943(b)(6).

Any Debt, issued with a pledge or which results in a pledge, that exceeds the Maximum Debt Mill Levy and the Maximum Debt Mill Levy Imposition Term, shall be deemed a material modification of this Service Plan pursuant to Section 32-1-207, C.R.S. and shall not be an authorized issuance of Debt unless and until such material modification has been approved by the City as part of a Service Plan Amendment.

16. Dissolution. Upon an independent determination of the City Council that the purposes for which the District was created have been accomplished, the District agrees to file petitions in the appropriate District Court for dissolution, pursuant to the applicable State statutes. In no event shall a dissolution occur until the District has provided for the payment or discharge of all of their outstanding indebtedness and other financial obligations as required pursuant to State statutes.

17. Disclosure to Purchasers. The District will use reasonable efforts to assure that all developers of the property located within the District provide written notice to all purchasers of property in the District regarding the Maximum Debt Mill Levy, as well as a general description of the District’s authority to impose and collect rates, Fees, tolls and charges. The form of notice shall be filed with the City prior to the initial issuance of the Debt of the District imposing the mill levy which is the subject of the Maximum Debt Mill Levy.

18. Service Plan Amendment Requirement. Actions of the District which violate the limitations set forth in V.A.1-14 or VII.B-G of the Service Plan shall be deemed to be material modifications to the Service Plan and the City shall be entitled to all remedies available under State and local law to enjoin such actions of the District.

19. Multiple District Structure. It is anticipated that the Districts, collectively, will undertake the financing and construction of the improvements contemplated herein. Specifically, the Districts shall enter into an Intergovernmental Agreement which shall govern the relationships between and among the Districts with respect to the financing, construction and

operation of the improvements contemplated herein. The District will establish a mechanism whereby any one or more of the Districts may separately or cooperatively fund, construct, install and operate the improvements.

20. Annual Report. The District shall be responsible for submitting an annual report to the Manager of the Office of Development Assistance of the City Manager's Office no later than August 1st of each year following the year in which the Order and Decree creating the District has been issued, pursuant to the City Code and containing the information set forth in Section VIII of the Service Plan.

21. Regional Improvements. The District shall be authorized to provide for the planning, design, acquisition, construction, installation, relocation and/or redevelopment and a contribution to the funding of the Regional Improvements and fund the administration and overhead costs related to the provisions of the Regional Improvements incurred as a result of participation in the alternatives set forth in Section VI.A, B or C of the Service Plan.

The District shall impose the ARI Mill Levy and shall convey it as follows:

(a) If the District has executed an ARI Authority Establishment Agreement and the City has been offered the opportunity to execute an ARI Authority Establishment Agreement, the terms of which provide for the City to appoint no less than thirty percent (30%) and no more than forty-nine percent (49%) of the board members who will serve as the board of directors of the ARI Authority to be established by such ARI Authority Establishment Agreement, regardless as to whether the City approves the execution of such ARI Authority Establishment Agreement, the revenue from the ARI Mill Levy shall be conveyed to the ARI Authority for the planning, designing, constructing, installing, acquiring, relocating, redeveloping or financing of the Regional Improvements in the ARI Master Plan and for the operations of such ARI Authority; or

(b) If the City and the District have executed an intergovernmental agreement then the revenue from the ARI Mill Levy shall be conveyed to the City for use in planning, designing, constructing, installing, acquiring, relocating, redeveloping or financing of the Regional Improvements which benefit the service users and taxpayers of the District in accordance with such agreement; or

(c) If neither Section VI.A nor VI.B of the Service Plan is applicable then the revenue shall be conveyed to the City and (i) the City shall place in a special account all revenues received from the ARI Mill Levy imposed in the Service Area under Section VI of the Service Plan and shall not expend such revenue until an intergovernmental agreement is executed between the District establishing the terms and conditions for the provision of the Regional Improvements; and (ii) if the intergovernmental agreement is not executed within two (2) years from the date of the approval of the Service Plan by the City and neither Section VI.A nor VI.B of the Service Plan have occurred within two (2) years from the date of the approval of the Service Plan by the City, then the revenue from the ARI Mill Levy shall be conveyed to the City for use by the City in the planning, designing, constructing, installing, acquiring, relocating, redeveloping or financing of the Regional Improvements which benefit the service users or taxpayers of the District as prioritized and determined by the City.

As set forth in the definition of the ARI Mill Levy, the District may, pursuant to any intergovernmental agreement with the City, extend the terms for application of the ARI Mill Levy beyond the years set forth in Sections VI.A and VI. B of the Service Plan. The Maximum Mill Levy Imposition Term shall include the terms and any extension of such terms, as set forth in Sections A, B and C of the definition of the ARI Mill Levy.

The Regional Improvements shall be limited to the provision of the planning, design, acquisition, construction, installation, relocation and/or redevelopment of street and transportation related improvements as defined in the Special District Act and the administration and overhead costs incurred as a result of participation in the alternative set forth in Section VI.A, B or C of the Service Plan, unless the City has agreed otherwise in writing; provided, however in no event shall the Regional Improvements include water or sanitary sewer improvements unless such improvements are necessary as a part of completing street and transportation related improvements. The District shall cease to be obligated to impose, collect and convey to the City the revenue from the ARI Mill Levy described in Section VI of the Service Plan at such time as the area within the District's boundaries is included within a different district organized under the Special District Act, or a General Improvement District organized under Section 31-25-601, et seq., C.R.S., or Business Improvement District organized under Section 31-25-1201, et seq., C.R.S., which other district has been organized to fund a part or all of the Regional Improvements.

22. Maximum Debt Mill Levy. The "Maximum Debt Mill Levy" shall be the maximum mill levy the District is permitted to impose upon the taxable property within the District for payment of Debt, and shall be determined as follows:

(d) For the portion of any aggregate District's Debt which exceeds fifty percent (50%) of the District's assessed valuation, the Maximum Debt Mill Levy for such portion of Debt shall be fifty (50) mills less the number of mills necessary to pay unlimited mill levy Debt described in Section VII.C.2 of the Service Plan; provided that if, on or after January 1, 2004, there are changes in the method of calculating assessed valuation or any constitutionally mandated tax credit, cut or abatement; the mill levy limitation applicable to such Debt may be increased or decreased to reflect such changes, such increases or decreases to be determined by the Board in good faith (such determination to be binding and final) so that to the extent possible, the actual tax revenues generated by the mill levy, as adjusted for changes occurring after January 1, 2004, are neither diminished nor enhanced as a result of such changes. For purposes of the foregoing, a change in the ratio of actual valuation shall be deemed to be a change in the method of calculating assessed valuation.

(e) For the portion of any aggregate District's Debt which is equal to or less than fifty percent (50%) of the District's assessed valuation, either on the date of issuance or at any time thereafter, the mill levy to be imposed to repay such portion of Debt shall not be subject to the Maximum Debt Mill Levy and, as a result, the mill levy may be such amount as is necessary to pay the Debt service on such Debt, without limitation of rate.

(f) For purposes of the foregoing, once Debt has been determined to be within Section VII.C.2 of the Service Plan, so that the District is entitled to pledge to its payment an unlimited ad valorem mill levy, the District may provide that such Debt shall remain

secured by such unlimited mill levy, notwithstanding any subsequent change in the District's Debt to assessed ratio. All Debt issued by the District must be issued in compliance with the requirements of Section 32-1-1101, C.R.S. and all other requirements of State law.

To the extent that the District is composed of or subsequently organized into one or more subdistricts as permitted under Section 32-1-1101, C.R.S., the term "District" as used herein shall be deemed to refer to the District and to each such subdistrict separately, so that each of the subdistricts shall be treated as a separate, independent district for purposes of the application of this definition.

23. Maximum Debt Mill Levy Imposition Term. The District shall have the authority to impose the ARI Mill Levy for the terms as set forth in Section VI of the Service Plan. Other than the ARI Mill Levy, the District shall not impose a levy for repayment of any and all Debt (or use the proceeds of any mill levy for repayment of Debt) on any single property developed for residential uses which exceeds forty (40) years after the year of the initial imposition of such mill levy unless a majority of the Board of Directors of the District are residents of the District and have voted in favor of a refunding of a part or all of the Debt and such refunding will result in a net present value savings as set forth in Section 11-56-101, C.R.S.; et seq.

24. Notices. All notices, demands, requests or other communications to be sent by one party to the other hereunder or required by law shall be in writing and shall be deemed to have been validly given or served by delivery of same in person to the address or by courier delivery, via United Parcel Service or other nationally recognized overnight air courier service, or by depositing same in the United States mail, postage prepaid, addressed as follows:

To the District:	SLC Metropolitan District No. 1 c/o McGeady Becher PC 450 17 th Avenue, Suite 400 Denver, Colorado 80203 Attn: MaryAnn McGeady, Esq. Email: mmcgeady@specialdistrictlaw.com ; cbrummitt@specialdistrictlaw.com Telephone: (303) 592-4380
------------------	---

To the City:	City of Aurora 15151 E. Alameda Pkwy., 5th Floor Aurora, CO 80012 Attn: Mike Hyman, City Attorney Phone: (303) 739-7030 Fax: (303) 739-7042
--------------	--

All notices, demands, requests or other communications shall be effective upon such personal delivery or one (1) business day after being deposited with United Parcel Service or other nationally recognized overnight air courier service or three (3) business days after deposit in the United States mail. By giving the other party hereto at least ten (10) days written notice thereof in accordance with the provisions hereof, each of the Parties shall have the right from time to time to change its address.

25. Amendment. This Agreement may be amended, modified, changed, or terminated in whole or in part only by a written agreement duly authorized and executed by the Parties hereto and without amendment to the Service Plan.

26. Assignment. Neither Party hereto shall assign any of its rights nor delegate any of its duties hereunder to any person or entity without having first obtained the prior written consent of the other Party, which consent will not be unreasonably withheld. Any purported assignment or delegation in violation of the provisions hereof shall be void and ineffectual.

27. Default/Remedies. In the event of a breach or default of this Agreement by any Party, the non-defaulting Party shall be entitled to exercise all remedies available at law or in equity, specifically including suits for specific performance and/or monetary damages. In the event of any proceeding to enforce the terms, covenants or conditions hereof, the prevailing Party in such proceeding shall be entitled to obtain as part of its judgment or award its reasonable attorneys' fees.

28. Governing Law and Venue. This Agreement shall be governed and construed under the laws of the State of Colorado.

29. Inurement. Each of the terms, covenants and conditions hereof shall be binding upon and inure to the benefit of the Parties hereto and their respective successors and assigns.

30. Integration. This Agreement constitutes the entire agreement between the Parties with respect to the matters addressed herein. All prior discussions and negotiations regarding the subject matter hereof are merged herein.

31. Parties Interested Herein. Nothing expressed or implied in this Agreement is intended or shall be construed to confer upon, or to give to, any person other than the District and the City any right, remedy, or claim under or by reason of this Agreement or any covenants, terms, conditions, or provisions thereof, and all the covenants, terms, conditions, and provisions in this Agreement by and on behalf of the District and the City shall be for the sole and exclusive benefit of the District and the City.

32. Severability. If any covenant, term, condition, or provision under this Agreement shall, for any reason, be held to be invalid or unenforceable, the invalidity or unenforceability of such covenant, term, condition, or provision shall not affect any other provision contained herein, the intention being that such provisions are severable.

33. Counterparts. This Agreement may be executed in one or more counterparts, each of which shall constitute an original and all of which shall constitute one and the same document.

34. Paragraph Headings. Paragraph headings are inserted for convenience of reference only.

35. Defined Terms. Capitalized terms used herein and not otherwise defined shall have the meanings ascribed to them in the Service Plan.

SLC METROPOLITAN DISTRICT NO. 1

By: _____
President

Attest:

Secretary

CITY OF AURORA, COLORADO

By: _____
Bob LeGare, Mayor

Attest:

By: _____

Its: _____

APPROVED AS TO FORM: _____

**THIS PAGE
INTENTIONALLY
LEFT BLANK**



Management and Finance Policy Committee Agenda Item Commentary

Item Title: Election Commission Update
Item Initiator: Stephen Ruger, City Clerk
Staff Source: Stephen Ruger, City Clerk
Deputy City Manager Signature: Michelle Wolfe
Outside Speaker: Carolyn Boller, Chair
Council Goal: 2012: 6.0--Provide a well-managed and financially strong Cit

ACTIONS(S) PROPOSED *(Check all appropriate actions)*

- Approve Item and Move Forward to Study Session
- Approve Item and Move Forward to Regular Meeting
- Information Only

HISTORY *(Dates reviewed by City council, Policy Committees, Boards and Commissions, or Staff. Summarize pertinent comments. ATTACH MINUTES OF COUNCIL MEETINGS, POLICY COMMITTEES AND BOARDS AND COMMISSIONS.)*

This item will serve to update the M&F Committee on recent activities of the Election Commission. The Election Commission recently helped complete Aurora's 2019 redistricting, explored the use of rank choice voting, and worked with certain Council Members on recent issues.

ITEM SUMMARY *(Brief description of item, discussion, key points, recommendations, etc.)*

The activities of the Election Commission directly impact the City's democratic process. In addition, the Election Commission has been particularly active recently and will play a key role in the planning of the 2019 regular municipal election. As such, this presentation will serve to answer questions and update Committee members on key initiatives and discussions.

QUESTIONS FOR Committee

Is there anything else you would like the Election Commission to explore?

EXHIBITS ATTACHED:

**THIS PAGE
INTENTIONALLY
LEFT BLANK**



Management and Finance Policy Committee Agenda Item Commentary

Item Title: Career Service Commission Overview
Item Initiator: Pat Sylvester
Staff Source: Pat Sylvester, Employee Relations Officer
Deputy City Manager Signature: Michelle Wolfe
Outside Speaker:
Council Goal: 2012: 6.0--Provide a well-managed and financially strong Cit

ACTIONS(S) PROPOSED *(Check all appropriate actions)*

- Approve Item and Move Forward to Study Session
- Approve Item and Move Forward to Regular Meeting
- Information Only

HISTORY *(Dates reviewed by City council, Policy Committees, Boards and Commissions, or Staff. Summarize pertinent comments. ATTACH MINUTES OF COUNCIL MEETINGS, POLICY COMMITTEES AND BOARDS AND COMMISSIONS.)*

The purpose of the Career Service Commission is to hear and determine Appeals made by an aggrieved employee pursuant to the rules and regulations of the Charter and Ordinances of the City as well as the City Employee Manual. Members of the Commission must be registered electors and residents of the city at least one (1) year immediately preceding the date of their appointment.

ITEM SUMMARY *(Brief description of item, discussion, key points, recommendations, etc.)*

This item will serve to update the Management and Finance Policy Committee on the role and function of the Career Services Commission.

QUESTIONS FOR Committee

N/A Informational Item

EXHIBITS ATTACHED:

**THIS PAGE
INTENTIONALLY
LEFT BLANK**



Management and Finance Policy Committee Agenda Item Commentary

Item Title: Internal Audit 2019 Engagement Progress Report as of June 6, 2019
Item Initiator: Wayne Sommer
Staff Source: Wayne Sommer, Internal Audit Manager, 37075
Deputy City Manager Signature: Michelle Wolfe
Outside Speaker:
Council Goal: 2012: 6.0--Provide a well-managed and financially strong Cit

ACTIONS(S) PROPOSED *(Check all appropriate actions)*

- Approve Item and Move Forward to Study Session
- Approve Item and Move Forward to Regular Meeting
- Information Only

HISTORY *(Dates reviewed by City council, Policy Committees, Boards and Commissions, or Staff. Summarize pertinent comments. ATTACH MINUTES OF COUNCIL MEETINGS, POLICY COMMITTEES AND BOARDS AND COMMISSIONS.)*

Internal Audit provides a quarterly report to the Audit Committee of its progress against its annual work plan. Normally the first quarter report is presented in April, but the Internal Audit Manager was out of the country at that time.

ITEM SUMMARY *(Brief description of item, discussion, key points, recommendations, etc.)*

Internal Audit has made progress against its annual audit plan. We are providing and update to the M&F Committee.

QUESTIONS FOR Committee

EXHIBITS ATTACHED:

Internal Audit 2019 Progress Report as of June 6 2019.pdf



2019 Annual Audit Plan

Progress Report as of June 6, 2019

A

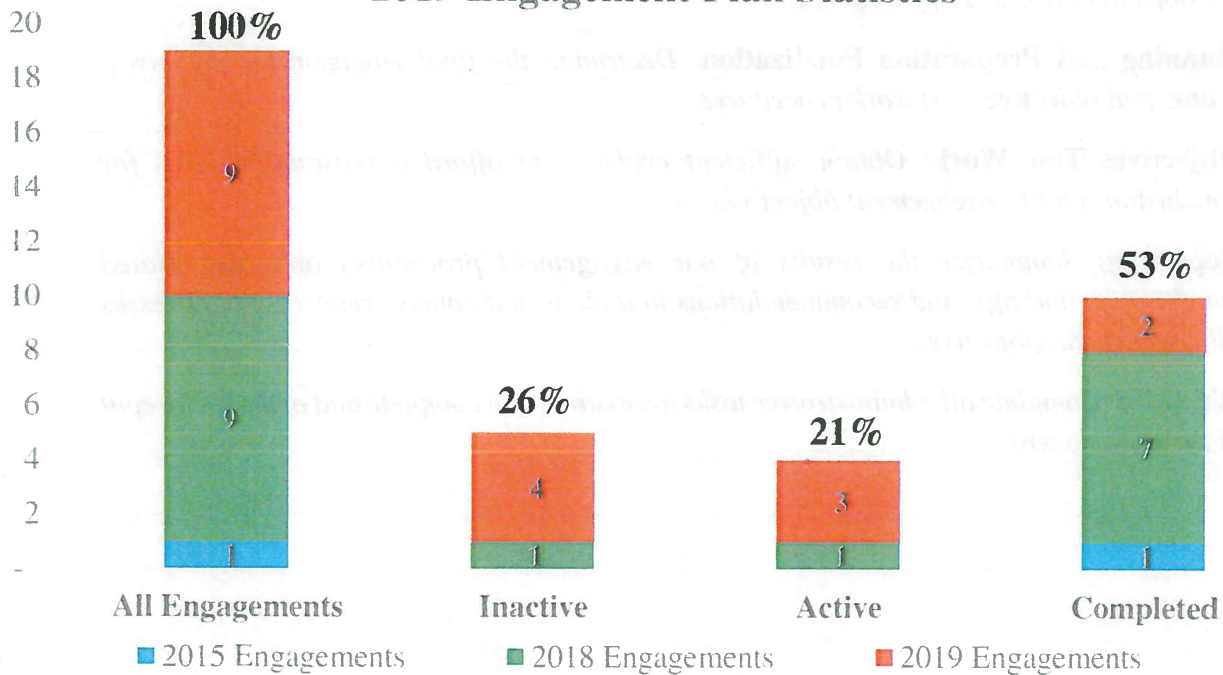
Prepared by the Office of the Internal Auditor

2019 YTD ENGAGEMENTS SUMMARY

Through the first week of June, Internal Audit has completed 50% of all engagements; 20% are active. We added two new engagements in the most recent quarter. In total, 70% of all of our engagements are either active or complete. The 2020 Risk Assessment, from which we develop our annual audit plan, is on schedule.

We removed two engagements from our audit plan: DOT/FMCSA Compliance and Vehicle Replacement. After further discussion with department management regarding the objectives, we determined that there would be no value to an audit at this time as the activity is cleaning up some compliance-related issues. We agreed that we would revisit an audit at a later date. Regarding Vehicle Replacement, we do not have the bandwidth to address this engagement. Other engagements (Grants Acquisition and Management and Purchasing, Part 2) are taking priority.

2019 Engagement Plan Statistics



As of June 6, 2019

Agile Engagements

Internal Audit applies an agile approach to the engagements listed below. This approach brings valuable information to our clients more quickly than the traditional approach through a report provided when each milestone is completed.

This is an explanation of our Milestone objectives:

Team Preparation: *Ensure that the engagement team can properly conduct the engagement.*

Client Evaluation: *Gain a deeper understanding of the client's operating environment and client issues that may affect the engagement objectives and that may influence subsequent engagement procedures.*

Process Controls and Efficiency: *Determine whether appropriate process controls exist and whether processes are efficient.*

Risks: *Assess the impact of identified risks on the engagement objectives, scope, and on the objectives test work procedures.*

Planning and Preparation Finalization: *Determine the final engagement objectives, scope, and objectives test work procedures.*

Objectives Test Work: *Obtain sufficient evidence to afford a reasonable basis for conclusions on the engagement objectives.*

Reporting: *Summarize the results of our engagement procedures and our related conclusions, findings, and recommendations in a clear and concise report that addresses all engagement objectives.*

Wrap Up: *Complete all administrative tasks necessary for a complete and orderly closeout of the engagement.*

2019 Annual Audit Plan—Progress Report as of June 6, 2019

In the table below, purple shading shows current milestone work in process or completed; orange shading represents milestones in which we expect to be working during the coming quarters. Engagement descriptions and objectives for active engagements follow the table below.

Engagements	Milestones							
	Team Preparation	Client Evaluation	Internal Controls	Risk Evaluations	Preparation Finalization	Objectives Test Work	Reporting	Wrap Up
Fleet Management	Purple shading							
Payroll Operations	Purple shading		Q3	Q4				
Grants Acquisition and Management Pt 1	Q3	Q4						
Purchasing Operations Review Pt 1	Purple shading							
APD Property and Evidence	Purple shading							
APD Vice and Narcotics	Purple shading							
Succession Planning Survey	Purple shading	Q3						Q4
City Governance	Likely rollover engagement							
P-card Transactions	Q4							
Grants Acquisition and Management Pt 2	Likely rollover engagement							
Purchasing Operations Review Pt 2	Q3							
New House Aurora Partnership	Purple shading						Q3	Q3
New APD Program Expense Review	Purple shading							Q3

Finance Payroll Operations Review

The Payroll section of Finance is responsible for the accurate processing and payment of salaries and wages to over 3,000 full-time, part-time, and seasonal workers. Payroll processing involves meeting immovable deadlines, accurately processing salary and wage payments, ensuring timely funds transfers for tax and benefit payments, as well as securing employee information. Payroll operations are critical to the smooth delivery of City services.

Objectives:

- ❖ Assess the efficiency and effectiveness of overall payroll operations
- ❖ Ensure that controls sufficiently safeguard employee information maintained internally and appropriately shared with outside parties
- ❖ Ensure that controls ensure accurate payroll processing

Finance Grant Acquisition and Management Processes-Part 1

The City grant process is decentralized. Individual departments are responsible for seeking out and applying for grants. They are also responsible for the management of the grant funds—including all compliance aspects—throughout the grant's life cycle. The City offers *eCivis*, a grants management system that allows departments to research grants, apply for them, and track/manage any awarded grants. Compliance by departments with established grant management protocols is critical to providing accurate data related to grant activities and avoiding unnecessary financial and reputational risks.

Objectives:

- ❖ Determine that policies, procedures, and controls are adequate to support grants procurement and management
- ❖ Ascertain the degree to which the current structure supports grant acquisition and effective grants management
- ❖ Evaluate the degree of staff compliance

During Part 1, Internal Audit will address the first objective, documenting all processes and systems related to grant acquisition and management. We will conduct a preliminary adequacy evaluation in anticipation of further work on the remaining objectives in 2019.

Human Resources Succession Planning Survey

Cities are in the midst of great employment change. “Since the youngest of the baby boomers are now turning fifty, it is only a matter of time before this entire generation has gone, taking their skills, knowledge and experience out of the work force.”¹ Forty-four percent of cities report that retirements in the most recently completed year were higher than the year before, and the share of retirement eligible employees postponing their retirement date has fallen by more than half since 2009 (from 44 to 21 percent).²

For the City government to thrive there will need to be succession-planning efforts that transfer institutional memory and develop internal candidates to more cost effectively fill newly opened positions.

Internal Audit will join with Human Resources in developing and distributing a citywide survey on the topic.

Objectives:

- ❖ Understand the ways and the degree to which departments are preparing for staff transition.
- ❖ Establish a baseline for City succession planning.

City Management City Governance Practices

According to the International Standards for the Professional Practice of Internal Audit (The Standards), Standard 2110—Governance, the internal audit activity must assess and make appropriate recommendations to improve the organization’s governance processes for:

- Overseeing risk management and control.
- Promoting appropriate ethics and values within the organization.
- Ensuring effective organizational performance management and accountability.
- Communicating risk and control information to appropriate areas of the organization.
- Coordinating the activities of, and communicating information among, the board, external and internal auditors, other assurance providers, and management.

The Standards also require Internal Audit to evaluate the design, implementation, and effectiveness of the organization’s ethics-related objectives, programs, and activities and to assess whether the information technology governance of the organization supports the organization’s strategies and objectives.

Objectives:

- ❖ Understand the City’s governance practices as referenced in the Standards.

¹ <https://www.inc.com/john-boitnott/how-to-bridge-the-talent-gap-as-baby-boomers-leave-your-company.html>

² *Survey Findings State and Local Government Workforce: 2018 Data and 10 Year Trends, May 2018*; Center for State and Local Government Excellence.

- ❖ Assess and make appropriate recommendations to improve the organization's governance processes.

Finance P-card Transaction Propriety

We will conduct a P-card transaction audit to evaluate transaction compliance with City policies and proper recording in the financial records. Internal Audit will employ databased auditing techniques in this engagement. We will consider a dollar threshold, high-risk merchant category codes (MCCs) and/or suppliers (e.g., Amazon), key words that could indicate a prohibited purchase per City policies and procedures, transactions occurring during non-business hours, and any other relevant considerations.

Objectives:

- ❖ Determine whether P-Card holders are managing and using resources in an efficient, effective, and economical manner.
- ❖ Determine whether P-Card holders are administering funds in compliance with applicable laws, regulations, policies, and procedures.
- ❖ Determine whether authorized P-Card transactions are properly recorded in the financial records.

Finance Grant Acquisition and Management-Part 2

The City grant process is decentralized. Individual departments are responsible for seeking out and applying for grants. They are also responsible for the management of the grant funds—including all compliance aspects—throughout the grant's life cycle. The City offers *eCivis*, a grants management system that allows departments to research grants, apply for them, and track/manage any awarded grants. Compliance by departments with established grant management protocols is critical to providing accurate data related to grant activities and avoiding unnecessary financial and reputational risks.

Objectives:

- ❖ Ascertain the degree to which the current structure supports grant acquisition and effective grants management.
- ❖ Evaluate the degree of staff compliance.

Purchasing Holistic Operations Review-Part 2

The Purchasing Services Division is responsible for acquiring goods and services through a competitive bid process. Internal Audit is proposing a review of the Division's activities to ensure they possess sufficient capacity to handle City needs in a timely fashion.

Objectives:

- ❖ Determine that Purchasing resources (staffing and automation) and processes are sufficient to ensure that Purchasing can meet anticipated demand.
- ❖ Assess the effectiveness of our software acquisition process and procurement controls for complex IT systems. (*As requested by the M&F Committee.*)
- ❖ Determine the degree of City staff compliance with purchasing processes and policies.
- ❖ Assess the impact of any discovered non-compliance.

NEW -- Neighborhood Services House Aurora Partnership

House Aurora Partnership (HAP) was formed during the King's Inn housing crisis. HAP is funded with Marijuana tax revenues. The Audit Committee requested that Internal Audit review the program.

Objectives:

- ❖ Ensure House Aurora Partnership spent its funding in accordance with the program's overall mission.
- ❖ Review the effectiveness of the House Aurora Partnership if possible.

NEW -- APD Program Expense Review

Aurora Police requested an audit of a portion of their special programs to ensure that funds were spent appropriately.

Objectives:

- ❖ Verify that expenditures involving City funds for the Volunteer, Aurora for Youth, Explorers, and Teen Academy were appropriate.
- ❖ Review controls and procedures for the programs for effectiveness.

Traditional Engagements

We either started these engagements before we began our agile approach, or they are too brief in scope to benefit from the new approach. All these engagements are complete.

Engagements	Inactive	Planning	Fieldwork	Reporting	Complete
Citywide Energy Management					
Disaster Preparedness Follow-up					
APD Metro Gang Task Force Change of Command					
Culture Survey, Public Safety Communications					
GenTax Audit					
Animal Shelter Live Release Rate					

Other Matters

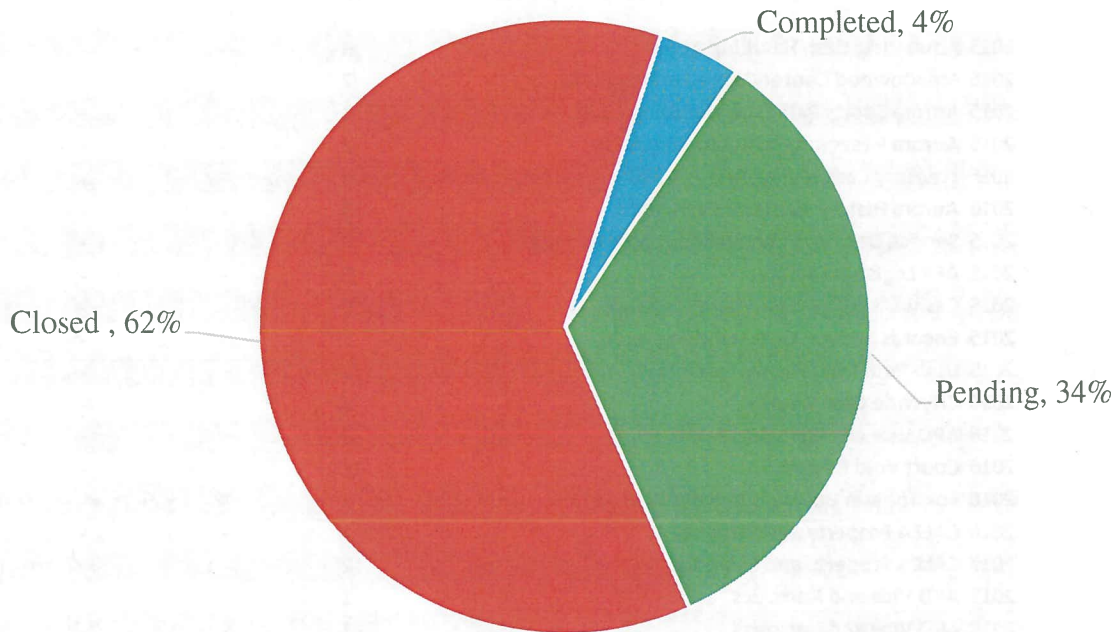
2020 Risk Assessment: We have revised the 2020 Risk Assessment Survey. The survey will be sent to all Directors, Department Heads, Supervisors, and a sample of Staff during June.

Staff Professional Development: All staff is on track to complete their annually required 40 hours (minimum) of continuing professional training for 2019.

RECOMMENDATIONS

We maintain and track the implementation status of our audit recommendations in our TeamMate audit software. The chart below displays the status of recommendations as of May 31, 2019. As of that date, 34% of all audit recommendations issued remained incomplete. That number is higher than the 24% reported at the end of 2018 due to 46 new recommendations (18% of all recommendations) added in May 2019. The table that follows outlines the status of audit recommendations by engagement. The table outlines active audits with outstanding recommendations and closed audits where the client has implemented all recommendations. Internal Audit regularly monitors the progress made on these recommendations.

Status of Audit Recommendations



Closed: Client management has approved the implementation. No further action is necessary.

Completed: The client has implemented the recommendation and is waiting for client management’s final approval.

Pending: Implementation is not completed.

2019 Annual Audit Plan—Progress Report as of June 6, 2019

<u>Report Release Date</u>	<u>Audit Plan Year and Engagement Name</u>	<u>Closed</u>	<u>Completed</u>	<u>Pending</u>	<u>Grand Total</u>
February 2017	2015 HIPAA Compliance	6	-	3	9
January 2016	2015 Payroll and HR Audit	13	-	2	15
January 2016	2015 PROS Timesheet Audit	2	-	1	3
March 2018	2016 Fire Department Overtime	8	10	4	22
September 2017	2016 Core 4 Culture Impact Assessment		-	4	4
April 2017	2016 Overall Disaster Preparedness Assessment	5	2	4	11
September 2017	2016 Citywide Physical Security Assessment	11		12	23
May 2018	2017 Lethal and Less Lethal Weapons Inventory and Control Review	9	-	9	18
January 2019	2018 Change of Command Metro Gang Task Force	-	-	8	8
May 2019	2018 Fleet Management Operational Review	-	-	34	34
June 2019	2018 Overall Disaster Preparedness: Recommendations Follow-up	-	-	7	7
May 2019	2019 CALEA Property and Evidence Audit	-	-	5	5
	<i>Subtotal</i>	54	12	93	159
	<i>Subtotal as percentage of grand total</i>	34%	8%	58%	100%
	2015 Aqua Vista Cash Handling Audit	3	-	-	3
	2015 Meadowood Center Cash Handling Audit	2	-	-	2
	2015 Aurora Sports Park Cash Handling Audit	1	-	-	1
	2015 Aurora Reservoir Cash Handling Audit	1	-	-	1
	2015 Treasury Cash Management Audit	2	-	-	2
	2015 Aurora History Museum Cash Audit	15	-	-	15
	2015 Service Desk and Change Management Audit	5	-	-	5
	2015 AFR Logistics Facility	5	-	-	5
	2015 Cashier's Office Cash Handling Audit	13	-	-	13
	2015 Records Section Cash Handling Audit	7	-	-	7
	2015 Utah Pool Cash Handling Audit	11	-	-	11
	2016 Citywide Cash Counts	8	-	-	8
	2016 APD Vice and Narcotics Audit	3	-	-	3
	2016 Court Void Review	19	-	-	19
	2016 Fox Theater Business Process Review	3	-	-	3
	2016 CALEA Property and Evidence	7	-	-	7
	2017 CALEA Property and Evidence	2	-	-	2
	2017 APD Vice and Narcotics	1	-	-	1
	2018 APD Vice and Narcotics	1	-	-	1
	2018 CALEA Property and Evidence Audit	4	-	-	4
	2018 Review of Police Grant A-GRIP	2	-	-	2
	2019 APD Vice and Narcotics	1	-	-	1
	<i>Subtotal</i>	116	-	-	116
	<i>Subtotal as percentage of grand total</i>	100%	0%	0%	100%
	<i>Totals</i>	170	12	93	275
	<i>Totals as percentage of grand total</i>	62%	4%	34%	100%

Implementation Notes

2015 HIPAA Compliance

- Sign-off on final completed items is pending

2015 Payroll and HR Audit

- Implementation is in process.

2015 PROS Timesheet Audit

- Completion is dependent upon a decision regarding the City's payroll systems

2016 Fire Department Overtime

- AFR is actively pursuing recommendation implementation. Follow up meeting scheduled for June 19.

2016 Core 4 Culture Impact Assessment

- Human Resources is addressing the recommendations.

2016 Overall Disaster Preparedness Assessment

- Internal Audit completed a follow-up engagement on the recommendations from this original engagement (see below.)

2016 Citywide Physical Security Assessment

- Management charged a cross-departmental steering committee with overseeing the recommendation implementation process. This committee is progressing slowly and providing regular progress reports to the City Manager.

2017 Lethal and Less Lethal Weapons Inventory and Control Review

- The implementation effort is waiting on the completion of a software RFP for a new inventory system.

2018 Change of Command Metro Gang Task Force

- Implementation of recommendations is in process.

2018 Fleet Management Operational Review

- We will work with the new Fleet Manager implementation once he is on board in July.

2018 Overall Disaster Preparedness: Recommendations Follow Up

- Implementation of recommendations is in process.

2019 CALEA Property and Evidence Audit

- Implementation of recommendations is in process.

INTERNAL AUDIT TEAM

Wayne Sommer | Internal Audit Manager

Wayne is a Certified Public Accountant (CPA) and a Chartered Global Management Accountant (CGMA) with 39 years of diverse work experience. He began his career as an auditor for KPMG in Washington, DC (then known as Peat Marwick Mitchell and Co), advancing to the Audit Senior level with specialization in not-for-profit entities and financial institutions. He spent the next seven years in various financial and management capacities at Trustbank Savings, FSB in Virginia (also known as Dominion Federal Savings and Loan.) Prior to coming to the City of Aurora, Wayne spent 23 years at the International City/County Management Association (ICMA) in Washington, DC with 14 of those as Director, Administration and Finance, and the last nine working in executive management roles performing strategic planning, business development, and organizational change and development. Wayne also managed ICMA's U.S. Programs, which offered research and consulting products and services to local governments, the private sector, and the Federal government. Wayne has been with the City of Aurora since May 2014.

Professional Associations: American Institute of Certified Public Accountants; Institute for Internal Auditors; Association of Local Government Auditors; Government Finance Officers Association

Michelle Crawford | Internal Audit Staff

Michelle is a Certified Internal Auditor (CIA), a Certified Fraud Examiner (CFE), and has 12 years of experience in governmental auditing. She began her education at the University of Montana where she received her Bachelors in Business Administration. She then obtained her Masters in Accountancy from Missouri State University. Upon graduation from Missouri State University, she started her career at the Missouri State Auditor's office as a Staff Auditor I and progressed over the next seven years to a Senior Auditor. As an auditor with the State Auditor's office, she conducted performance audits of local governments and worked on the statewide Single Audit. Michelle has been with the City of Aurora since October 2014.

Professional Associations: Association of Certified Fraud Examiners; Institute for Internal Auditors; Association of Local Government Auditors; Government Finance Officers Association

Sheree Van Buren | Internal Audit Staff

Sheree graduated from Colorado State University in 2010 with a Bachelor of Science in Business Administration – Accounting degree. Prior to joining the City of Aurora, she spent three years as an Audit Associate with PwC, LLP. During this time, Sheree worked in the financial services industry, performing year-end financial statement audits for local and international investment companies. She is a Certified Internal Auditor (CIA). Sheree has been with the City of Aurora since August 2014.

Professional Associations: Institute for Internal Auditors; Association of Local Government Auditors; Government Finance Officers Association, National Forum for Black Public Administrators.

Appendix A: Completed Engagement Summary Reports

- Fleet Operational Review
- Purchasing Operations Review, Part 1
- APD Vice and Narcotics
- CALEA—APD Property and Evidence
- Citywide Energy Management
- Disaster Preparedness Follow Up
- APD Metro Gang Task Force Change of Command
- Culture Survey—Public Safety Communications Department
- GenTax
- Animal Shelter Live Release Rate



ENGAGEMENT SUMMARY REPORT

Fleet Management Operational Review Engagement

This Engagement Summary provides engagement highlights that should be interpreted within the context of the complete engagement report.

BACKGROUND

Fleet Management is responsible for the acquisition and disposal, repair and maintenance of the city's vehicle and equipment assets and the fuel that propels them. The Fleet Maintenance staff maintains over 2,500 pieces of City owned vehicles and equipment, ranging from small grounds maintenance equipment to fire apparatus. The condition and availability of fleet assets is critical to maintaining public safety and discharging City services. In addition, the City fuels its vehicle and apparatus fleet through City-owned fuel pumps and City-provided fuel cards used at local gas stations.

SCOPE

January 1, 2017 through April 30, 2018

OBJECTIVES

Ascertain the existence and effectiveness of internal controls.

Determine compliance with established policies and procedures.

Evaluate the efficiency and effectiveness of the citywide fleet processes.

CONCLUSIONS

It is our opinion, based upon the results of our process mapping, review of risks, and fieldwork, significant control weaknesses exist; internal controls are either missing or not operating effectively.

Due to the lack of documented policies and procedures, we could not determine compliance with established policy and procedures.

It is our opinion, based upon the results of our process mapping and fieldwork that processes our inefficient and not always effective.

<p>Key Recommendations</p> <p>Controls over fuel access</p> <p>We recommend that Fleet:</p> <ul style="list-style-type: none">• Develop a process to review monthly fuel use. Identify and terminate any employees no longer actively working for the city within one month of their termination.• Perform regular scheduled reconciliations (at a minimum, every six months) between Human Resources active employees and the Fleet Driver ID list to ensure it only includes active employees. An optional approach would be to send departments the list of user names along with the monthly fuel invoices for their review.• Develop a standard protocol for assigning fuel user names including fixed formats. Review all current users and correct any non-compliance with the new standards and formats.
<p>Policies & Procedures</p> <p>We recommend Fleet update policies and procedures to include all of Fleet operations, such as inventory management, and to address citywide Fleet topics such as ride share. Centrally store Fleet policies.</p>
<p>Fleet Fire Repair Service Trends</p> <p>We recommend Fleet and AFR work together to develop mutually satisfactory internal benchmarks for downtime and repair times. Fleet Fire should expand its use of data analysis and trend monitoring for downtime, repair time, and any other key performance indicators that they find useful. Monitoring should be rigorous and sufficiently regular to allow adequate time to identify the root causes of any significant trend changes and make more data-driven decisions. Fleet should continue to collaborate with AFR in monitoring the data to ensure any process changes are making a desired impact.</p> <p>We recommend Aurora Fire Rescue investigate digitizing the current manual checklists and ensure the appropriate items are included on them. Additionally, AFR should provide the completed checklists monthly to the Fleet liaison so they can monitor for compliance and proactively identify service needs.</p>
<p>Utilization Reviews</p> <p>We recommend that Fleet develop a process for utilization following best practices and present utilization data to management at regular intervals (annually, at a minimum, and especially before budgeting decisions are made.) Fleet should also develop a schedule for regular utilization reviews for all Departments. At minimum, complete reviews annually.</p>
<p>Parts room processes</p> <p>We recommend Fleet document the inventory process and include the following:</p> <ul style="list-style-type: none">• Frequency of partial inventories using a risk based approach (higher risk, higher frequency)• Document who performs the inventories and when• Process for Parts Supervisor to review inventory including frequency, review of discrepancies and adjustments

<p>FASTER data utilization</p> <p>We recommend that Fleet exploit FASTER’s data and data presentation capabilities to monitor trends, identify areas to increase operational efficiency, and make better overall decisions.</p>
<p>Pool Car Utilization</p> <p>We recommend Fleet create a citywide campaign to increase staff knowledge of the current pool car program. Develop and evaluate ways to expand pool car use. Methods to improve the quality of the pool car experience could include user groups and citywide surveys to obtain feedback, evaluating current vehicle locations, and employing the automated key-box system. Utilization data gathered using telematics would provide detailed utilization information including trips per day. If utilization rates do not improve, Fleet should reevaluate alternatives to the current pool car program.</p>
<p>Labor and overhead rates</p> <p>We recommend Fleet develop procedures to work with the Finance Budget office to recalculate the labor and overhead rates using actual expenses on an annual basis or as necessary.</p>
<p>Performance measures</p> <p>We recommend that Fleet:</p> <ul style="list-style-type: none">• Utilizes the FASTER software to send the survey to 100% of customers• Reconfigures the survey questions format to ensure the complete results can be translated to the measure• Includes the Fire shop in the performance measures• Work with the City Budget office to develop useful performance measures for all areas including reevaluating percentage of repairs and measures for inventory and fuel.
<p>Scheduling services</p> <p>Develop procedures utilizing FASTER to schedule services via a customer portal. Develop training and guidelines to allow customers to schedule their own services where appropriate.</p> <p>Evaluate the requirements necessary to allow users to enter required information via a kiosk or desktop computer. Assess the cost of any equipment with the benefit of reducing the time required for dual entry and printed forms.</p>

Management is actively working on implementing all the audit recommendations.



ENGAGEMENT EXECUTIVE SUMMARY

Purchasing Operations Review – Part 1

This Executive Summary provides engagement highlights that should be interpreted within the context of the complete engagement report.

BACKGROUND

The Purchasing Services Division is responsible for acquiring goods and services through a competitive bid process. Internal Audit reviewed the division's activities to ensure they possess sufficient capacity to handle City needs in a timely fashion.

SCOPE

January 1, 2017 through December 31, 2018

MILESTONES

- Client evaluation
- Process controls and efficiency
- Risks in IT, governance, and fraud

CONCLUSIONS

- The Purchasing division has a positive working culture. City staff are very satisfied with the services provided by the Purchasing division.
- There are sufficient controls in place for the significant purchasing processes.
- We did not identify any IT risks. We assessed the governance level as good¹. We did not identify any significant fraud risks.

KEY RECOMMENDATIONS AND RESPONSE

Recommendations

- Review and update Purchasing Procedure Letters (PPLs)
- Enhance the use of the Purchasing Administrative Lead Time (PALT) performance measure
- Increase City staff training on the purchasing processes
- Compare vendor/staff information
- Staff complete an annual conflict of interest/disclosure statement
- Pursue a system that automates purchasing activities and contract management

Management's Response

- Management has agreed to implement the recommendations.

¹ There are governance processes in practice with some, but not all, operating effectively.



ENGAGEMENT SUMMARY REPORT

APD-Vice and Narcotics Engagement

This Engagement Summary provides engagement highlights that should be interpreted within the context of the complete engagement report.

BACKGROUND

To protect the confidential nature of their operations, Internal Audit performs this annual engagement before submitting the financial statements to the City's Finance Department for inclusion in the City's annual audited financial statements. We assess the adequacy of operational controls that safeguard assets used in the prosecution of vice and narcotics criminal activity and review the accuracy of the division's financial information.

SCOPE

January 1 through December 31, 2018

OBJECTIVES

Assess the accuracy of the 2018 financial statements (January 1 through December 31).

Verify that financial records (electronic and manual) used for the financial statements are correct.

Review compliance with procedures currently in place for handling financial transactions including financial statement preparation, review of financial records, and cash handling procedures.

CONCLUSIONS

The 2018 financial statements are accurate.

The financial records used for the 2018 financial statements are correct.

Vice and Narcotics complied with their policies and procedures.

KEY RECOMMENDATIONS AND RESPONSES

Recommendations

Request and review access reader reports at a minimum of annually or whenever there is staff turnover.

Management's Response

We have reviewed the finding and agree with it. We will routinely check access to the building and remove access when necessary.



ENGAGEMENT EXECUTIVE SUMMARY

APD Property and Evidence Engagement

This Executive Summary provides engagement highlights that should be interpreted within the context of the complete engagement report.

BACKGROUND

Internal Audit conducts this annual engagement to review controls that ensure the chain of custody is unbroken. It is a requirement for Aurora Police Department's Commission on Accreditation for Law Enforcement Agencies (CALEA) accreditation.

SCOPE

January 1, 2018 through December 31, 2018

OBJECTIVES

- Ensure compliance with CALEA Standard 84 – Property and Evidence Control.
 - Conduct an annual audit of property and evidence, in compliance with Appendix K. This audit is conducted by a supervisor not routinely or directly connected with control of property and evidence.
- Ensure the reliability and integrity of internal controls that ensure the chain of custody for property and evidence is not broken.

CONCLUSIONS

- Aurora Police Department Business Services Division – Property and Evidence Unit has complied with CALEA standard 84.1.6 and Appendix K.
- Adequate controls are in place to ensure the chain of custody is not broken.

KEY RECOMMENDATIONS AND RESPONSE

Recommendations

- Establish acceptable, yet challenging, ranges that will enable the unit to monitor progress and/or make operational changes to meet performance measures.

Management's Response

- The Property and Evidence Team will research the historical data and come up with the appropriate ranges to monitor this measure.

APD management and staff were supportive and responsive during the engagement.



ENGAGEMENT SUMMARY REPORT

Citywide Energy Management
Internal Audit Department

This Engagement Summary provides engagement highlights that should be interpreted within the context of the complete engagement report.

BACKGROUND

An energy focused audit engagement commenced in late 2013; fieldwork ended in early 2014. Upon his hiring in May 2014, the new Internal Audit Manager reviewed the workpapers and the draft report and discovered several technical issues that required correction. The staff auditor assigned to the engagement retired from the City before the corrective work was completed. In the Internal Audit Manager's judgment, the fieldwork was incomplete and insufficient upon which to base an opinion. The Manager determined that it would be more cost effective to start a completely new engagement rather than try to correct the identified issues in the existing workpapers.

SCOPE

For purposes of reviewing the accuracy of energy charges, the audit scope period will cover invoices paid between January 1, 2013 and October 31, 2015.

OBJECTIVES

- Assess the effectiveness and efficiency of controls within the key business processes related to activating and deleting energy accounts, monitoring energy usage, and paying and recording energy related invoices
- Assess the potential benefits of developing a citywide energy management plan
- Ensure that energy charges (including taxes) to City are fair and accurate

CONCLUSIONS

- Controls over the key business processes are neither effective nor efficient. Accounts Payable carries to large a burden related to the required tasks. Processes can be improved by making better use of the EnergyCAP software.
- An active, coordinated strategic energy management plan could fit well with the City efforts toward energy efficiency and sustainability.
- Due to the expertise and capabilities required, Internal Audit concluded that an outside consultant would be more effective and efficiently.

KEY RECOMMENDATIONS AND RESPONSES

Recommendations

- Implement the EnergyCAP software citywide for monitoring energy usage. Evaluate the effectiveness of its invoice processing capabilities in relation to the existing processes and adjust the processes as appropriate.
- Establish a cross-departmental energy management team that brings together existing staff expertise from Planning and Public Works and staff from other City operations to develop a strategic energy management plan. Public Works Facilities Engineering staff could chair this group. Leverage City staff creativity in developing

Management's Response

- Public Works believes consolidating responsibility for managing City energy expenditures into Public Works and adding an FTE to Facilities Engineering to assist with the related tasks, addresses most, if not all, of the recommendations within this report.
- Additional staff would allow time for the existing Sustainability Engineer to develop a strategic energy management plan. Such an effort would likely involve use of a qualified consultant whose work would be managed and reviewed by the Sustainability Engineer. While staff from other departments would be consulted and included, Public Works feels

Recommendations

and implementing energy efficiency projects, including creative funding solutions, to achieve targeted conservation goals.

- We recommend that the City work through the appropriate procurement channels to obtain a qualified consultant to analyze the rates charged to the City to ensure the charges are fair and accurate.

Management's Response

this process would be better served with responsibility assigned to a single staff member and would not benefit from formation of a standing committee. Staff would prepare regular progress updates to Management Staff on this effort.

- Facilities Engineering Staff, specifically Sustainability Engineer, periodically monitors rates charged by Xcel and compares them to national rates. Additional staff as proposed would enable this staff member to complete this task on a regular basis. However, because the City has a franchise agreement with Xcel for utility service (gas and electric) as the sole provider to properties within City limits, unless the rates are significantly different from other agencies within the Metro Area, our only recourse would be to challenge the rates with the PUC or terminate our agreement with Xcel. If that were to happen, Facilities Engineering would work with Management Staff to develop a strategy to challenge the rates. Public Works feels expending funds on a consultant specifically to review rates would not be of benefit to the City. However, this task could be included with development of a strategic plan.

SUMMARY MANAGEMENT RESPONSE TO THE REPORT

Public Works believes consolidating responsibility for managing City energy expenditures into Public Works and adding an FTE to Facilities Engineering to assist with the related tasks, addresses most, if not all, of the recommendations within this report.

Facilities Engineering staff is already working to refine the utility bill database that is uploaded to a software application, EnergyCAP, which allows efficient review of utility usage and can flag anomalies in the bills. A staff member within Facilities Engineering is already filling the role of Sustainability Engineer and currently monitors energy usage for some facilities using the EnergyCAP application. An additional staff member could enable Facilities Engineering to address all of the recommendations within this report.

The ability to harness our energy use data would allow us to become a more data driven operation, contribute significantly to our ability to better manage our energy costs, address billing anomalies, target more accurately potential projects to support energy conservation, and support the City's sustainability goals. While there is no guarantee, it is likely that energy savings could cover the cost of the new FTE. As an alternative to a FTE, a paid internship would accomplish many of the one-time tasks.



OVERALL DISASTER PREPAREDNESS RECOMMENDATIONS FOLLOW-UP: SURVEY RESULTS AND PLAN REVIEW

This Engagement Summary provides engagement highlights that should be interpreted within the context of the complete engagement report.

BACKGROUND

In 2017, Internal Audit (IA) completed an assessment of the City's overall disaster preparedness including planning and execution capabilities, adequacy of facilities, technology, and communication planning, and staff's response awareness. While there are many facets to disaster preparedness, the engagement focused on the collaborative efforts between City departments and the Office of Emergency Management (OEM) to prepare City staff to continue operations during an emergency event. IA's review included the departments' continuing operations plans (COOPs) and surveying City staff. IA concluded that the plans were outdated, some even 10 or more years old. We also found that many staff were unaware of their plan or not properly prepared to respond accordingly. We developed recommendations that the departments update their existing plans and work with OEM and Information Technology (IT) to ensure they adequately documented their plan annexes (sections), and the plans were feasible. City Management directed a rapid response to the engagement's findings and recommendations.

SCOPE

April 1, 2017 – March 30, 2018.

Noted: The initial engagement report was released on April 3, 2017.

OBJECTIVES

- Assess the adequacy of the response to the initial engagement's findings and recommendations in accordance with City Management directives, which included assessing staff's awareness of their responsibilities and reviewing the departments' continuing operations plans.

CONCLUSIONS

- Internal Audit noted slight improvements in awareness and preparedness at the manager/director level; however, supervisors/staff continue to show a low level of awareness. The lack of sufficiently documented plans from which to train staff is affecting the knowledge base.
- The implementation of the recommendations from the initial engagement is not yet satisfied. Most importantly, City departments have not yet satisfied the recommendation of complete, written continuing operations plans.

KEY RECOMMENDATIONS AND RESPONSES

We developed the following recommendations based upon findings identified during this follow-up engagement. According to City Ordinance, OEM is the coordinating agency for all disaster planning and acts as the instrument through which the City Manager exercises authority and discharges disaster planning responsibilities. Disaster and emergency planning are a collaborative effort. As such, in the complete engagement report, Internal Audit noted the department, OEM, and City Management responsibilities accordingly.

Recommendations for OEM, Departments, and City Management

- Plans
 - Establish minimum and critical criteria for all plans in order to ensure quality, completeness, and adequacy. Select a template for all departments to use.
 - Include detailed response guidance, regardless of the template.
 - Facilitate a yearly collaborative planning effort among Department Directors and COOP owners.
- Training
 - Ensure each EOC participant (primary and assigned backups) meets the minimum EOC participant criteria
 - Work to comply with the City Council Resolution No. R2004-80, which includes NIMS training for those involved in COOP activities
 - Work with the Human Resources learning and development team to implement web-based training for the City government participants and staff at all levels

Management's Response

- City Manager, James Twombly, and OEM Manager, Matt Chapman agree with the Internal Audit recommendations and will work with the Departments on implementation.
- City Manager, James Twombly, and OEM Manager, Matt Chapman agree with the Internal Audit recommendations and will work with the Departments on implementation.



ENGAGEMENT SUMMARY REPORT

Change of Command Metro Gang Task Force
Internal Audit Department

This Engagement Summary provides engagement highlights that should be interpreted within the context of the complete engagement report.

BACKGROUND

The Aurora Police Department Metro Gang Task Force (MGTF) Lieutenant, through the Division Chief, requested a cash review due to the change of command in the MGTF on June 13, 2018. The MGTF is comprised of federal and local law enforcement agencies. Internal Audit has performed similar reviews for the APD Vice & Narcotics division.

SCOPE

The procedures cover the change of command period between May 2018 and June 2018.

OBJECTIVES

- Verify the accuracy of the cash balances on-hand at the time of the change of command.

CONCLUSIONS

- Cash balances at the change of command were accurate; however, the financial practices employed did not ensure that MGTF assets were properly safeguarded.

KEY RECOMMENDATIONS AND RESPONSES

Recommendations

- We recommend that the MGTF Commander ensure staff compliance with the existing policies and procedures. We further recommend that the Executive Board develop new policies and procedures related to their and Management's financial oversight responsibilities and guidance for the timely recording of financial transactions.
- We recommend that the MGTF commander reviews financial records and supporting documentation monthly and documents explanations for any unusual occurrences or late payments and that the Accounting Technician pays invoices timely, documents deviations from amounts due, and requests reimbursements in a timely manner.
- We recommend the MGTF Commander and Sergeants responsible for reviewing the vouchers and forms supporting officer transactions ensure that the officers have documented each field of the voucher or form completely and accurately.

Management's Response

- With the inception of the new task force, revised policies and procedures will be authored. These policies and procedures will provide clear financial and administrative guidelines regarding the duties and responsibilities of the supervisors, financial analyst, task force commander, and executive board.
- With the hiring of a new financial analyst these issues should be resolved. With the new checklist, proper oversight will occur and be the responsibility of the supervisors and task force commander.
- Based on previous responses, the new defined procedures, checklists, and the supervisory roles should eliminate these occurrences. Any errors will be dealt with through training and documentation. I have already spoken with the supervisors about this attention to detail and their responsibilities and accountability.

APD management and staff were supportive and responsive during the engagement.



PUBLIC SAFETY COMMUNICATIONS CULTURE SURVEY REPORT

This Engagement Summary provides engagement highlights that should be interpreted within the context of the complete engagement report.

BACKGROUND

Internal Audit informed the Aurora Police Department (APD) that we intended to conduct a culture survey in Public Safety Communications (PSC) as part of our 2019 audit plan. Due to the changes occurring in PSC, APD requested that we conduct a benchmarking survey in 2018 against which they will compare 2019 survey results to assess change progress. The survey questions fell within the following categories:

- Leadership
- Motivation
- Teamwork
- Communication
- Decision Making
- Goals
- Controls

SCOPE

Our scope included all the PSC staff as of our survey date, October 18, 2018.

OBJECTIVE

- Establish a benchmark baseline for the state of the culture in Public Safety Communications (PSC).

CONCLUSIONS

- From the Staff results, the perception is that the department is more of a benevolent-authoritative system (System 2.) In this system, management uses rewards to encourage productivity but responsibility for all decisions reside at the top with little to no teamwork or communication.
- From the Supervisor/Management perspective, the data leans more towards the consultative system (System 3.) In this system, management may consult supervisors but supervisors do not feel responsible for accomplishing the organization's goals.

KEY RECOMMENDATION

The Center is still in a transition period with the expected hiring of a permanent manager to occur in first quarter 2019. We believe that focusing on communication, teamwork, decision making, and trust (as shown in the Jamie Brower Communications Gap Analysis), will help the Center improve its culture. As these attributes build upon each other, it will be important for the Center to work progressively through each one.



TAX AND LICENSING GENTAX POPULATION PROCEDURES

This Engagement Summary provides engagement highlights that should be interpreted within the context of the complete engagement report.

BACKGROUND

Internal Audit completed the Tax and Licensing Review engagement for the post-conversion GenTax population. We conducted this engagement in response to a special request from Terri Velasquez, Finance Director.

SCOPE

May 1, 2018 – September 30, 2018

OBJECTIVES

- Assess the effectiveness of key tax and licensing processes as they relate to establishing new business accounts.
- Verify the completeness of the current tax and licensing population within GenTax following the recent conversion.

CONCLUSIONS

- No exceptions noted. Procedures for establishing new business accounts are effective.
- No exceptions noted. Procedures for establishing new business accounts are effective.

KEY RECOMMENDATIONS AND RESPONSES

Internal Audit had no formal recommendations for this engagement in regard to the system conversion and new account set-up; however, during the course of our audit work we observed some conditions that, in our opinion, may improve the security and operations of the T&L division. We offered these items for management discussion. Tax and Licensing management and staff were supportive and responsive during the engagement and have already taken steps to implement the items discussed.



ENGAGEMENT SUMMARY REPORT

Animal Shelter Live Release Review Engagement

This Engagement Summary provides engagement highlights that should be interpreted within the context of the complete engagement report.

BACKGROUND

City Management requested Internal Audit review the live release rates for the Animal Shelter. The Animal Shelter calculates the live release rate in accordance with the Asilomar Accords.

SCOPE

The engagement team:

- Met with management to confirm their desired engagement outcomes
- Mapped live release rate related processes to evaluate the internal control environment
- Identified and evaluated risks
- Reviewed the Animal shelter data and calculations

OBJECTIVES

Review and confirm the accuracy of the Live Release Rate

Determine compliance with established policies and procedures related to Shelter Data and the live release rate

Compare processes for shelter data and live release rates to best practices and identify any opportunities for improvement

CONCLUSIONS

The Live Release Rate is accurate as reported.

The Shelter complied with its policies and procedures related to the live release rate.

We believe that the Aurora Animal Shelter is effectively applying best practices.

KEY RECOMMENDATIONS AND RESPONSES

Recommendations

The Animal Shelter report additional performance information in addition to the Asilomar Live Release Rate to Management to provide a more holistic view of shelter operations.

Management's Response

We have identified the following additional performance information to be tracked on going: Length of stay, monthly intake numbers and types, monthly outcome numbers and types, monthly completed evaluations, monthly surgeries completed, quarterly vaccination clinic statistics-i.e. number of people served, animals vaccinated.

Recommendations

For each use of Pre-euthanasia (sedation) solution and Fatal-Plus the Technician documents the initials of the technician and holder on the physical log books. The Logging Fatal Plus SOP should be updated to reflect this process.

Management creates an SOP that documents the Asilomar Accords as the guidance used for Live Release Rate calculations and that the SOP also addresses how to account for pregnant euthanized animals.

Management's Response

Authorized staff will attend training for a new Euthanasia policy and SOP that will reflect that for each use of Pre-euthanasia (sedation) solution and Fatal-Plus the Euthanasia Technician will document the initials of the technician and holder on the physical log books. The Logging Fatal Plus SOP was updated on May 1, 2019 to reflect this practice.

The Shelter Supervisor along with the Shelter Veterinarian will create an SOP that documents the Asilomar Accords as the guidance used for Live Release Rate calculations. The SOP will also address how to account for pregnant euthanized animals.